






NOTES:

KEY

-  Existing carriageway redetermined as footway (I, K, L, M, N, P, Q, T, U, V, W, Z3, C4)
-  Existing footway redetermined as carriageway (F, D4, E4)
-  Existing carriageway redetermined as cycletrack (A, D, H, J, O, S, X)
-  Existing footway redetermined as cycletrack (B, C, G, R, A4)
-  Existing verge redetermined as cycletrack (E)

This map is reproduced from Ordnance Survey material with the permission of Ordnance Survey on behalf of the Controller of Her Majesty's Stationery Office © Crown copyright. Unauthorised reproduction infringes Crown copyright and may lead to prosecution or civil proceedings.

100023420 (2017)


REV	DETAILS	BY	DATE	CHECK
-----	---------	----	------	-------

**EDINBURGH**  
THE CITY OF EDINBURGH COUNCIL

The City of Edinburgh Council  
Waverley Court  
4 East Market Street  
Edinburgh, EH8 8BG  
Telephone: 0131 200 2000

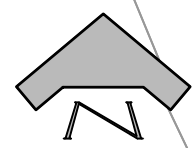
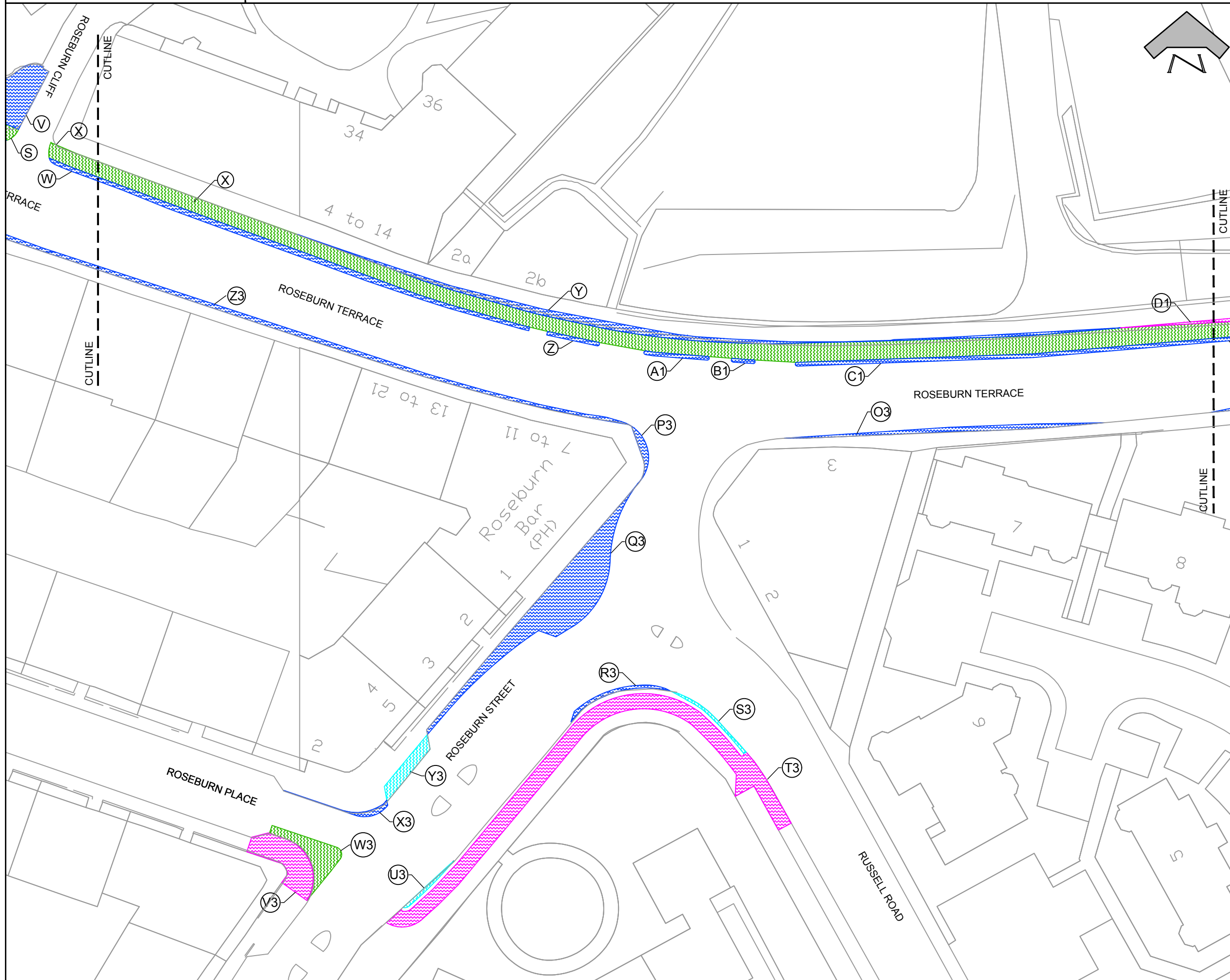
PLACE  
PLANNING AND TRANSPORT  
INFRASTRUCTURE  
TRANSPORT DESIGN & DELIVERY

CITY CENTRE WEST TO EAST  
CYCLE LINK  
RE-DETERMINATION  
SECTION 1 - SHEET 1 OF 10

Date: APR 2017	Job No.	Drawn by: JN
Scale: 1:500		Checked by: WIP
		Reviewed by: PM

Drawing Name: F:\projects\Traffic - City Centre West to East Cycle Link\04 CAD\05 Sketches\RSO Plans.dwg  
 Xrefs\F:\projects\Traffic - City Centre West to East Cycle Link\04 CAD\05 References\Roseburn to Leith Street - OS - Edited for Topo  
 Xrefs\F:\projects\Traffic - City Centre West to East Cycle Link\04 CAD\05 Models\X\_Layout\_RSO  
 Xrefs\F:\projects\Traffic - City Centre West to East Cycle Link\04 CAD\05 References\Xrefs\TRO\_KEY  
 Xrefs\F:\projects\Traffic - City Centre West to East Cycle Link\04 CAD\05 Models\X\_Layout\_RSO.dwg  
 Xrefs\F:\projects\Traffic - City Centre West to East Cycle Link\04 CAD\05 References\Xrefs\42504 - E6-Roseburn to Charr-3D  
 Xrefs\F:\projects\Traffic - City Centre West to East Cycle Link\04 CAD\05 Models\CEC\Markings & Signing Layout sheet 1\_150218  
 Xrefs\F:\projects\Traffic - City Centre West to East Cycle Link\04 CAD\05 Models\CEC\Markings & Signing Layout sheet 2\_13122017  
 Xrefs\F:\projects\Traffic - City Centre West to East Cycle Link\04 CAD\05 Models\CEC\Markings & Signing Layout sheet 3\_13122017  
 Xrefs\F:\projects\Traffic - City Centre West to East Cycle Link\04 CAD\05 Models\CEC\Markings & Signing Layout sheet 4\_14122017  
 Xrefs\F:\projects\Traffic - City Centre West to East Cycle Link\04 CAD\05 Models\CEC\Markings & Signing Layout sheet 5\_14122017  
 Xrefs\F:\projects\Traffic - City Centre West to East Cycle Link\04 CAD\05 Models\CEC\Markings & Signing Layout sheet 6\_14122017  
 Xrefs\F:\projects\Traffic - City Centre West to East Cycle Link\04 CAD\05 Models\CEC\Markings & Signing Layout sheet 7\_14122017





- NOTES:
- KEY
- Existing carriageway re-determined as footway (V, W, Y, Z, A1, B1, C1, O3, P3, Q3, R3, X3)
  - Existing footway re-determined as carriageway (S3, Y3, U3)
  - Existing carriageway re-determined as cycletrack (S, X, W3)
  - Existing footway re-determined as cycletrack (D1, T3, V3)

This map is reproduced from Ordnance Survey material with the permission of Ordnance Survey on behalf of the Controller of Her Majesty's Stationery Office © Crown copyright. Unauthorised reproduction infringes Crown copyright and may lead to prosecution or civil proceedings.

100023420 (2017)

REV	DETAILS	BY	DATE	CHECK

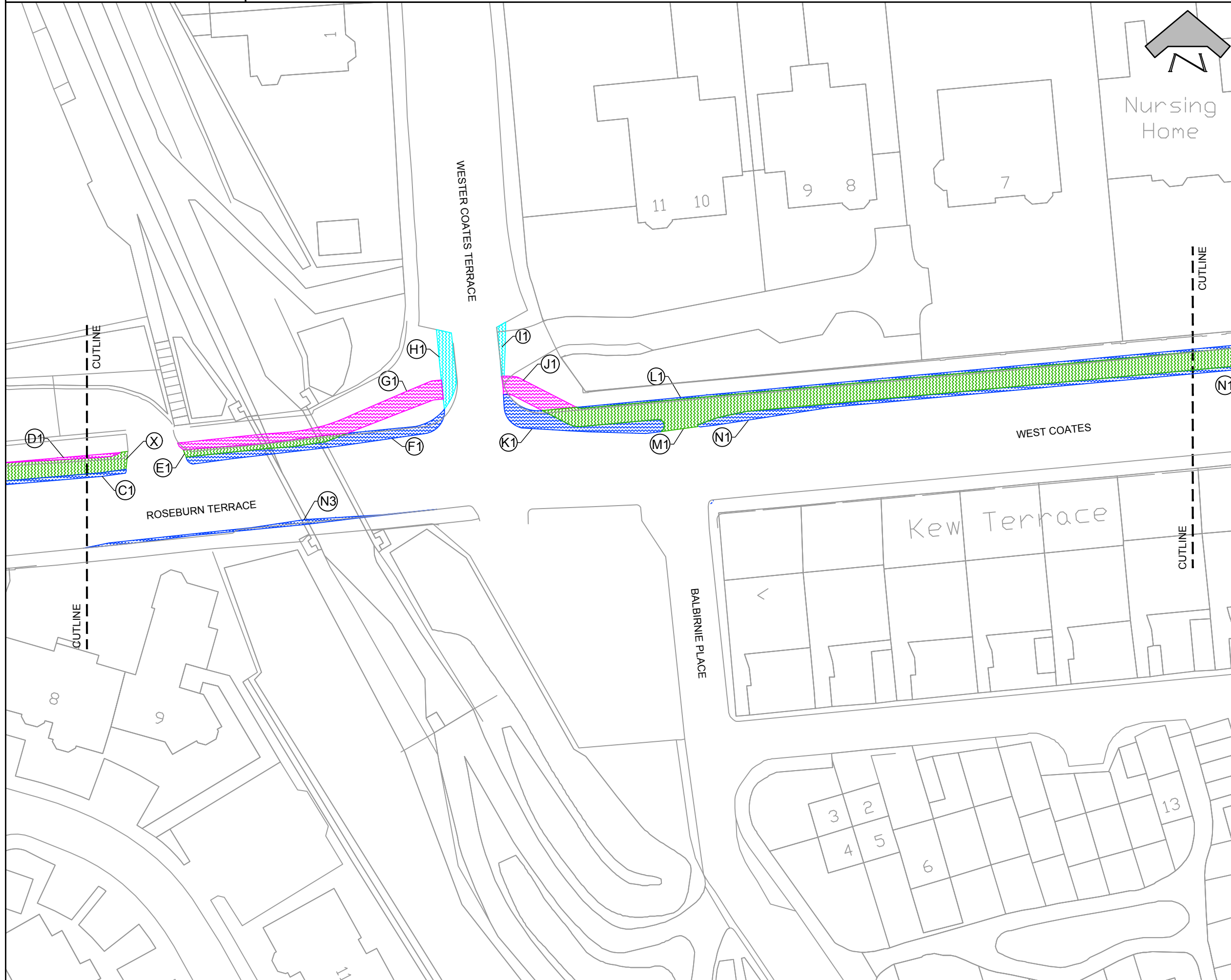
**• EDINBURGH •**  
THE CITY OF EDINBURGH COUNCIL

The City of Edinburgh Council Waverley Court 4 East Market Street Edinburgh, EH8 8BG Telephone: 0131 200 2000	PLACE PLANNING AND TRANSPORT INFRASTRUCTURE TRANSPORT DESIGN & DELIVERY
---	--

**CITY CENTRE WEST TO EAST  
CYCLE LINK  
RE-DETERMINATION  
SECTION 1 - SHEET 3 OF 10**

Date: APR 2017	Job No.:	Drawn by: JN
Scale: 1:500	Checked by: WJP	Reviewed by: PM

Drawing Name: F:\projects\set up new projects\Traffic - City Centre West to East Cycle Link\04 CAD\05-Sketches\RSO Plans.dwg  
 Xrefs F:\projects\set up new projects\Traffic - City Centre West to East Cycle Link\04 CAD\05-References\Roseburn to Leith Street - OS - Edited for Topo  
 Xrefs F:\projects\set up new projects\Traffic - City Centre West to East Cycle Link\04 CAD\05-Models\X\_Layout\_RSO  
 Xrefs F:\projects\set up new projects\Traffic - City Centre West to East Cycle Link\04 CAD\10-References\Key\TPO\_KEY  
 Xrefs F:\projects\set up new projects\Traffic - City Centre West to East Cycle Link\04 CAD\10-References\XRS-42504 - EIS-Roseburn to Charr-3D  
 Xrefs F:\projects\set up new projects\Traffic - City Centre West to East Cycle Link\04 CAD\05-Models\CEC\Markings & Signing Layout sheet 1\_150218  
 Xrefs F:\projects\set up new projects\Traffic - City Centre West to East Cycle Link\04 CAD\05-Models\CEC\Markings & Signing Layout sheet 2\_13122017  
 Xrefs F:\projects\set up new projects\Traffic - City Centre West to East Cycle Link\04 CAD\05-Models\CEC\Markings & Signing Layout sheet 3\_13122017  
 Xrefs F:\projects\set up new projects\Traffic - City Centre West to East Cycle Link\04 CAD\05-Models\CEC\Markings & Signing Layout sheet 5\_14122017  
 Xrefs F:\projects\set up new projects\Traffic - City Centre West to East Cycle Link\04 CAD\05-Models\CEC\Markings & Signing Layout sheet 6\_14122017  
 Xrefs F:\projects\set up new projects\Traffic - City Centre West to East Cycle Link\04 CAD\05-Models\CEC\Markings & Signing Layout sheet 7\_14122017



NOTES:

KEY

- Existing carriageway redetermined as footway (C1, F1, K1, L1, N1, N3)
- Existing footway redetermined as carriageway (H1, I1)
- Existing carriageway redetermined as cycletrack (X, E1, M1)
- Existing footway redetermined as cycletrack (D1, G1, J1)

This map is reproduced from Ordnance Survey material with the permission of Ordnance Survey on behalf of the Controller of Her Majesty's Stationery Office © Crown copyright. Unauthorised reproduction infringes Crown copyright and may lead to prosecution or civil proceedings.

100023420 (2017)

REV	DETAILS	BY	DATE	CHECK



The City of Edinburgh Council  
 Waverley Court  
 4 East Market Street  
 Edinburgh, EH8 8BG  
 Telephone: 0131 200 2000

PLACE  
 PLANNING AND TRANSPORT  
 INFRASTRUCTURE  
 TRANSPORT DESIGN & DELIVERY

CITY CENTRE WEST TO EAST  
 CYCLE LINK  
 RE-DETERMINATION  
 SECTION 1 - SHEET 4 OF 10

Date: APR 2017	Job No.	Drawn by: JN
Scale: 1:500		Checked by: WJP
		Reviewed by: PM

Drawing Name: F:\projects\RSO up new projects\Traffic - City Centre West to East Cycle Link\04 CAD\05\Sketches\RSO Plans.dwg  
 Xrefs\F:\projects\RSO up new projects\Traffic - City Centre West to East Cycle Link\04 CAD\05\References\Roseburn to Leith Street - OS - Edited for Topo  
 Xrefs\F:\projects\RSO up new projects\Traffic - City Centre West to East Cycle Link\04 CAD\05\Models\Layout\_RS0  
 Xrefs\F:\projects\RSO up new projects\Traffic - City Centre West to East Cycle Link\04 CAD\05\References\Key\TRO\_KEY  
 Xrefs\F:\projects\RSO up new projects\Traffic - City Centre West to East Cycle Link\04 CAD\05\References\OS\42504 - EG-Roseburn to Charr-3D  
 Xrefs\F:\projects\RSO up new projects\Traffic - City Centre West to East Cycle Link\04 CAD\05\Models\CEC\Markings & Signing Layout sheet 1\_150218  
 Xrefs\F:\projects\RSO up new projects\Traffic - City Centre West to East Cycle Link\04 CAD\05\Models\CEC\Markings & Signing Layout sheet 2\_1312017  
 Xrefs\F:\projects\RSO up new projects\Traffic - City Centre West to East Cycle Link\04 CAD\05\Models\CEC\Markings & Signing Layout sheet 3\_1312017  
 Xrefs\F:\projects\RSO up new projects\Traffic - City Centre West to East Cycle Link\04 CAD\05\Models\CEC\Markings & Signing Layout sheet 5\_14122017  
 Xrefs\F:\projects\RSO up new projects\Traffic - City Centre West to East Cycle Link\04 CAD\05\Models\CEC\Markings & Signing Layout sheet 6\_14122017  
 Xrefs\F:\projects\RSO up new projects\Traffic - City Centre West to East Cycle Link\04 CAD\05\Models\CEC\Markings & Signing Layout sheet 7\_14122017



NOTES:

- KEY**
- Existing carriageway redetermined as footway (L1, N1, O1, R1, U1, V1, M3)
  - Existing carriageway redetermined as cycletrack (M1, T1, K3)
  - Existing footway redetermined as cycletrack (P1, Q1, L3)

This map is reproduced from Ordnance Survey material with the permission of Ordnance Survey on behalf of the Controller of Her Majesty's Stationery Office © Crown copyright. Unauthorised reproduction infringes Crown copyright and may lead to prosecution or civil proceedings.  
100023420 (2017)

--	--	--	--	--	--	--	--	--	--	--	--

REV	DETAILS	BY	DATE	CHECK
-----	---------	----	------	-------

**• EDINBURGH •**  
THE CITY OF EDINBURGH COUNCIL

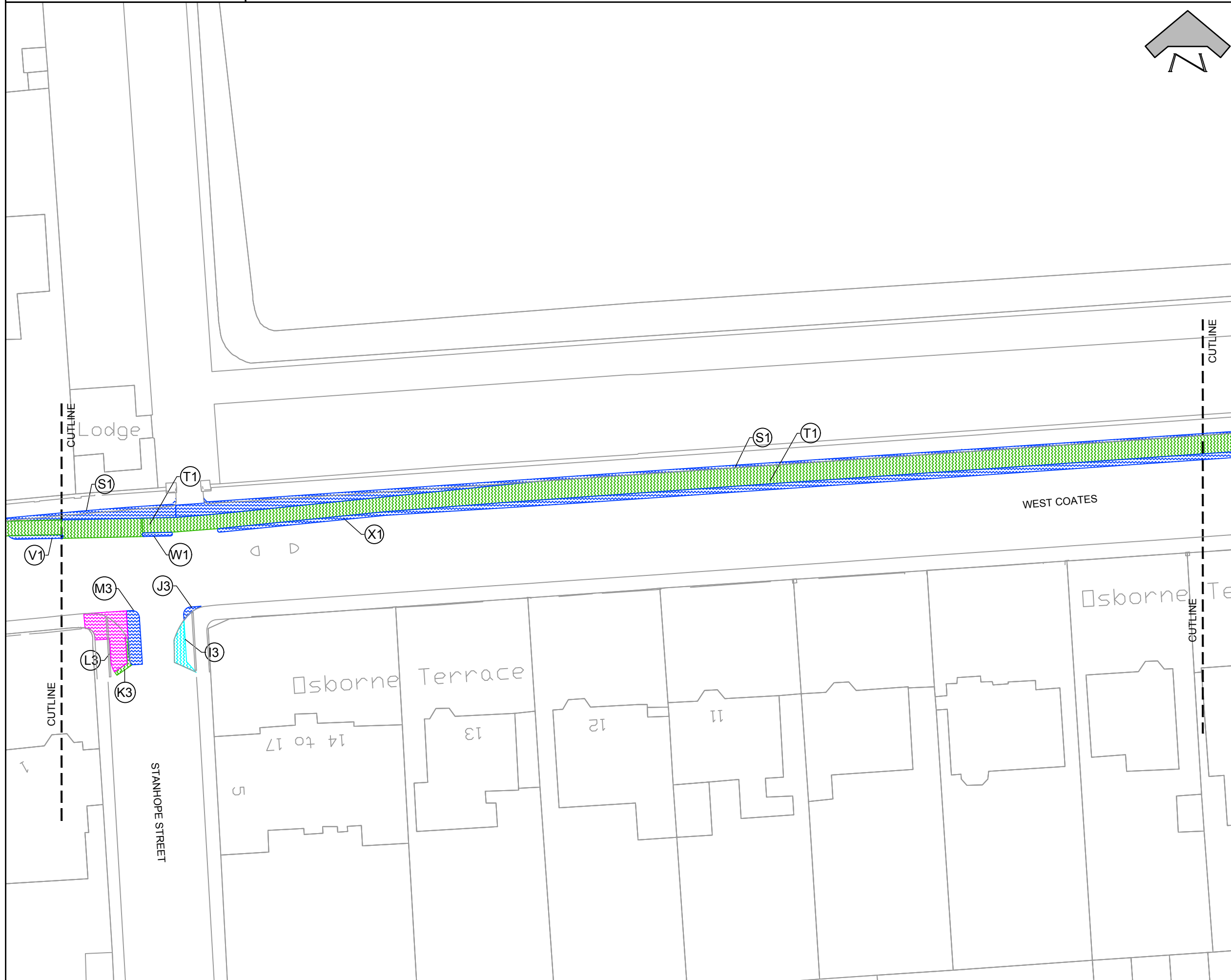
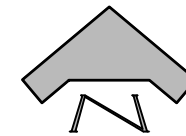
The City of Edinburgh Council  
Waverley Court  
4 East Market Street  
Edinburgh, EH8 8BG  
Telephone: 0131 200 2000

PLACE  
PLANNING AND TRANSPORT  
INFRASTRUCTURE  
TRANSPORT DESIGN & DELIVERY

CITY CENTRE WEST TO EAST  
CYCLE LINK  
RE-DETERMINATION  
SECTION 1 - SHEET 5 OF 10

Date: APR 2017	Job No.	Checked by: WIP	Drawn by: JN Reviewed by: PM
----------------	---------	-----------------	---------------------------------

Drawing Name: F:\projects\set up new projects\Traffic - City Centre West to East Cycle Link\04 CAD\05 Sketches\RSO Plans.dwg  
 Xrefs F:\projects\set up new projects\Traffic - City Centre West to East Cycle Link\04 CAD\10 References\Basemap to Leith Street - OS - Edited for Topo  
 Xrefs F:\projects\set up new projects\Traffic - City Centre West to East Cycle Link\04 CAD\05 Models\Layout\_RSO  
 Xrefs F:\projects\set up new projects\Traffic - City Centre West to East Cycle Link\04 CAD\10 References\Signs\TRO\_KEY  
 Xrefs F:\projects\set up new projects\Traffic - City Centre West to East Cycle Link\04 CAD\10 References\Signs\TRO\_KEY  
 Xrefs F:\projects\set up new projects\Traffic - City Centre West to East Cycle Link\04 CAD\10 References\Signs\TRO\_KEY  
 Xrefs F:\projects\set up new projects\Traffic - City Centre West to East Cycle Link\04 CAD\10 References\Signs\TRO\_KEY  
 Xrefs F:\projects\set up new projects\Traffic - City Centre West to East Cycle Link\04 CAD\10 References\Signs\TRO\_KEY  
 Xrefs F:\projects\set up new projects\Traffic - City Centre West to East Cycle Link\04 CAD\10 References\Signs\TRO\_KEY  
 Xrefs F:\projects\set up new projects\Traffic - City Centre West to East Cycle Link\04 CAD\10 References\Signs\TRO\_KEY  
 Xrefs F:\projects\set up new projects\Traffic - City Centre West to East Cycle Link\04 CAD\10 References\Signs\TRO\_KEY



NOTES:

KEY

- Existing carriageway redetermined as footway (S1, W1, X1, J3, M3)
- Existing footway redetermined as carriageway (I3)
- Existing carriageway redetermined as cycletrack (T1, K3)
- Existing footway redetermined as cycletrack (L3)

This map is reproduced from Ordnance Survey material with the permission of Ordnance Survey on behalf of the Controller of Her Majesty's Stationery Office © Crown copyright. Unauthorised reproduction infringes Crown copyright and may lead to prosecution or civil proceedings.

100023420 (2017)

REV	DETAILS	BY	DATE	CHECK



The City of Edinburgh Council  
Waverley Court  
4 East Market Street  
Edinburgh, EH8 8BG  
Telephone: 0131 200 2000

PLACE  
PLANNING AND TRANSPORT  
INFRASTRUCTURE  
TRANSPORT DESIGN & DELIVERY

CITY CENTRE WEST TO EAST  
CYCLE LINK  
RE-DETERMINATION  
SECTION 1 - SHEET 6 OF 10

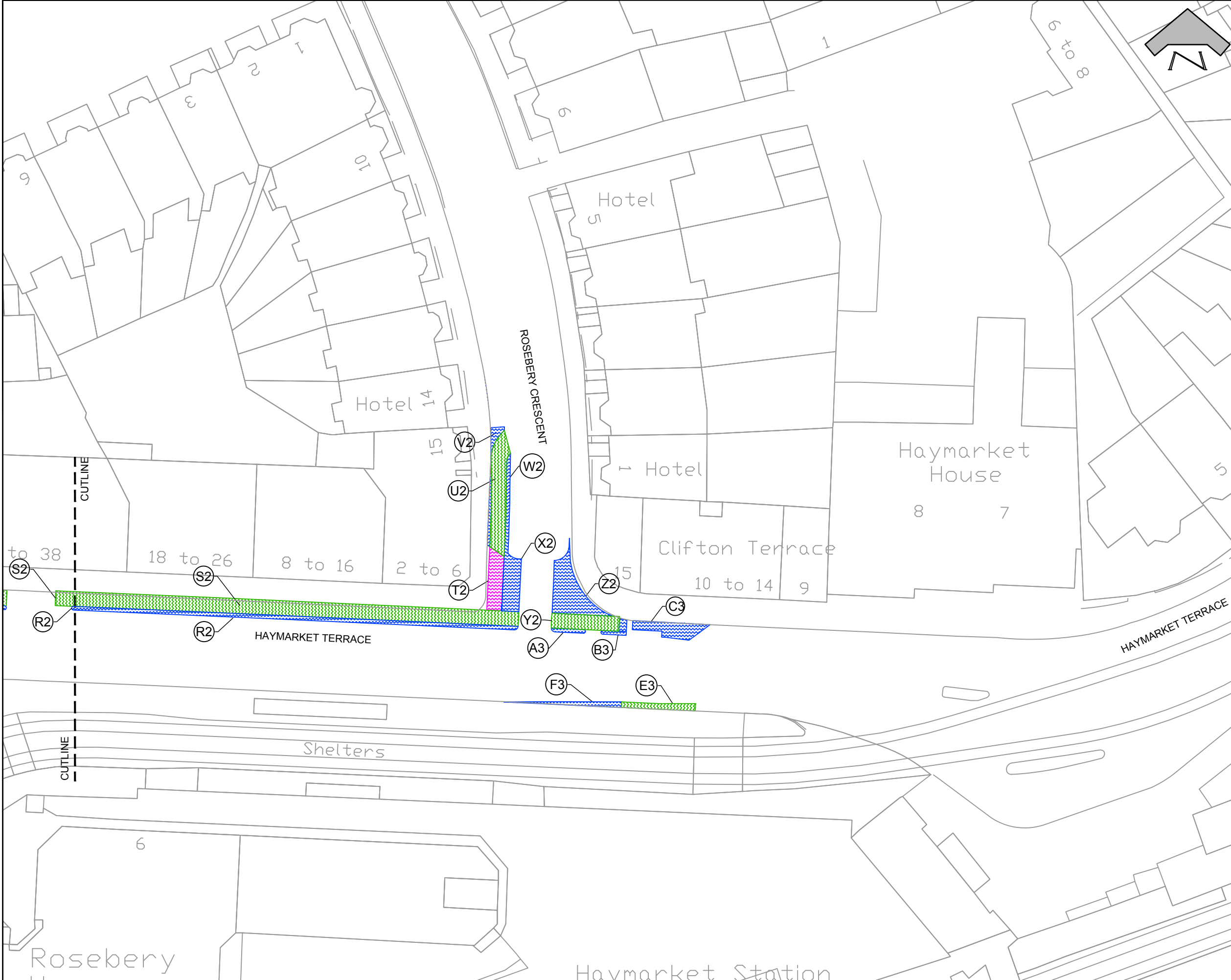
Date: APR 2017	Job No.	Drawn by: JN
Scale: 1:500		Checked by: WIP
		Reviewed by: PM

Drawing Name: F:\projects\set up new projects\Traffic - City Centre West to East Cycle Link\04 CAD\05 Sketches\RSO Plans.dwg  
 Xrefs F:\projects\set up new projects\Traffic - City Centre West to East Cycle Link\04 CAD\05 References\Batterburn to Leith Street - OS - Edited for Topo  
 Xrefs F:\projects\set up new projects\Traffic - City Centre West to East Cycle Link\04 CAD\05 Models\X\_Layout\_RSO  
 Xrefs F:\projects\set up new projects\Traffic - City Centre West to East Cycle Link\04 CAD\05 References\MapTPO\_KEY  
 Xrefs F:\projects\set up new projects\Traffic - City Centre West to East Cycle Link\04 CAD\05 References\OS\04-05-06-07-08-09-10-11-12-13-14-15-16-17-18-19-20-21-22-23-24-25-26-27-28-29-30  
 Xrefs F:\projects\set up new projects\Traffic - City Centre West to East Cycle Link\04 CAD\05 Models\CEC\Markings & Signing Layout sheet 1\_150218  
 Xrefs F:\projects\set up new projects\Traffic - City Centre West to East Cycle Link\04 CAD\05 Models\CEC\Markings & Signing Layout sheet 2\_13122017  
 Xrefs F:\projects\set up new projects\Traffic - City Centre West to East Cycle Link\04 CAD\05 Models\CEC\Markings & Signing Layout sheet 3\_13122017  
 Xrefs F:\projects\set up new projects\Traffic - City Centre West to East Cycle Link\04 CAD\05 Models\CEC\Markings & Signing Layout sheet 4\_14122017  
 Xrefs F:\projects\set up new projects\Traffic - City Centre West to East Cycle Link\04 CAD\05 Models\CEC\Markings & Signing Layout sheet 5\_14122017  
 Xrefs F:\projects\set up new projects\Traffic - City Centre West to East Cycle Link\04 CAD\05 Models\CEC\Markings & Signing Layout sheet 6\_14122017  
 Xrefs F:\projects\set up new projects\Traffic - City Centre West to East Cycle Link\04 CAD\05 Models\CEC\Markings & Signing Layout sheet 7\_14122017












NOTES:

KEY

-  Existing carriageway re-determined as footway (R2, V2, W2, X2, Z2, A3, B3, C3, F3)
-  Existing carriageway re-determined as cycletrack (S2, U2, Y2, E3)
-  Existing footway re-determined as cycletrack (T2)

This map is reproduced from Ordnance Survey material with the permission of Ordnance Survey on behalf of the Controller of Her Majesty's Stationery Office © Crown copyright. Unauthorised reproduction infringes Crown copyright and may lead to prosecution or civil proceedings.

100023420 (2017)

REV	DETAILS	BY	DATE	CHECK



The City of Edinburgh Council  
 Waverley Court  
 4 East Market Street  
 Edinburgh, EH8 8BG  
 Telephone: 0131 200 2000

PLACE  
 PLANNING AND TRANSPORT  
 INFRASTRUCTURE  
 TRANSPORT DESIGN & DELIVERY

CITY CENTRE WEST TO EAST  
 CYCLE LINK  
 RE-DETERMINATION  
 SECTION 1 - SHEET 9 OF 10

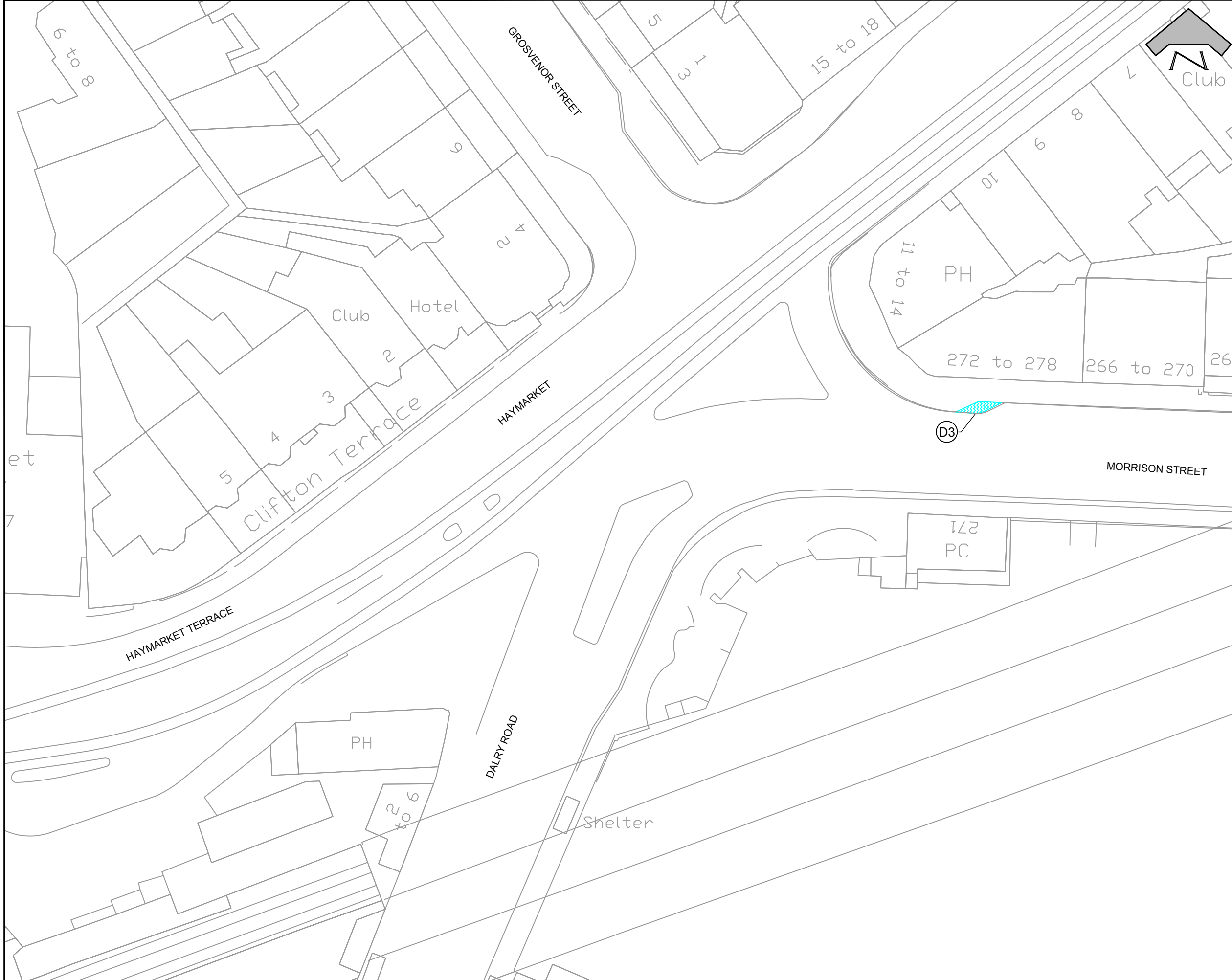
Date: APR 2017	Job No.	Drawn by: JN
Scale: 1:500	Checked by: WJP	Reviewed by: PM

Drawing Name: F:\projects\set up new projects\Traffic - City Centre West to East Cycle Link\04 CAD\05 Sketches\RSO Plans.dwg  
 Xrefs F:\projects\set up new projects\Traffic - City Centre West to East Cycle Link\04 CAD\05 References\Rosebery to Leith Street - OS - Edited for Topo  
 Xrefs F:\projects\set up new projects\Traffic - City Centre West to East Cycle Link\04 CAD\05 Models\X\_Layout\_RSO  
 Xrefs F:\projects\set up new projects\Traffic - City Centre West to East Cycle Link\04 CAD\05 References\Key\T2O\_KEY  
 Xrefs F:\projects\set up new projects\Traffic - City Centre West to East Cycle Link\04 CAD\05 Models\04-Rosebery to Clifton  
 Xrefs F:\projects\set up new projects\Traffic - City Centre West to East Cycle Link\04 CAD\05 Models\04-Rosebery to Clifton  
 Xrefs F:\projects\set up new projects\Traffic - City Centre West to East Cycle Link\04 CAD\05 Models\CEC\Markings & Signing Layout sheet 1\_150218  
 Xrefs F:\projects\set up new projects\Traffic - City Centre West to East Cycle Link\04 CAD\05 Models\CEC\Markings & Signing Layout sheet 2\_13122017  
 Xrefs F:\projects\set up new projects\Traffic - City Centre West to East Cycle Link\04 CAD\05 Models\CEC\Markings & Signing Layout sheet 3\_13122017  
 Xrefs F:\projects\set up new projects\Traffic - City Centre West to East Cycle Link\04 CAD\05 Models\CEC\Markings & Signing Layout sheet 4\_14122017  
 Xrefs F:\projects\set up new projects\Traffic - City Centre West to East Cycle Link\04 CAD\05 Models\CEC\Markings & Signing Layout sheet 5\_14122017  
 Xrefs F:\projects\set up new projects\Traffic - City Centre West to East Cycle Link\04 CAD\05 Models\CEC\Markings & Signing Layout sheet 6\_14122017  
 Xrefs F:\projects\set up new projects\Traffic - City Centre West to East Cycle Link\04 CAD\05 Models\CEC\Markings & Signing Layout sheet 7\_14122017

DRG. NO. RSO\_010

# INFRASTRUCTURE

DRG. NO. RSO\_010



NOTES:

KEY

- Existing footway re-determined as carriageway (D3)

This map is reproduced from Ordnance Survey material with the permission of Ordnance Survey on behalf of the Controller of Her Majesty's Stationery Office © Crown copyright. Unauthorised reproduction infringes Crown copyright and may lead to prosecution or civil proceedings.  
100023420 (2017)

DRG. NO. RSO\_010

Drawing Name: F:\projects\set up new projects\Traffic - City Centre West to East Cycle Link\04 CAD\05 Sketches\RSO Plans.dwg  
Xrefs: F:\projects\set up new projects\Traffic - City Centre West to East Cycle Link\04 CAD\05 References\05a - 10th Street - DS - Edited for Topo  
Xrefs: F:\projects\set up new projects\Traffic - City Centre West to East Cycle Link\04 CAD\05 Models\X\_Layout\_RSO  
Xrefs: F:\projects\set up new projects\Traffic - City Centre West to East Cycle Link\04 CAD\05 References\05b - TRO\_KEY  
Xrefs: F:\projects\set up new projects\Traffic - City Centre West to East Cycle Link\04 CAD\05 References\05c - 4th Street - DS  
Xrefs: F:\projects\set up new projects\Traffic - City Centre West to East Cycle Link\04 CAD\05 References\05d - 4th Street - DS - Edited for Topo  
Xrefs: F:\projects\set up new projects\Traffic - City Centre West to East Cycle Link\04 CAD\05 Models\CEC\Markings & Signing Layout sheet 1\_150216  
Xrefs: F:\projects\set up new projects\Traffic - City Centre West to East Cycle Link\04 CAD\05 Models\CEC\Markings & Signing Layout sheet 2\_13122017  
Xrefs: F:\projects\set up new projects\Traffic - City Centre West to East Cycle Link\04 CAD\05 Models\CEC\Markings & Signing Layout sheet 3\_13122017  
Xrefs: F:\projects\set up new projects\Traffic - City Centre West to East Cycle Link\04 CAD\05 Models\CEC\Markings & Signing Layout sheet 5\_14122017  
Xrefs: F:\projects\set up new projects\Traffic - City Centre West to East Cycle Link\04 CAD\05 Models\CEC\Markings & Signing Layout sheet 6\_14122017  
Xrefs: F:\projects\set up new projects\Traffic - City Centre West to East Cycle Link\04 CAD\05 Models\CEC\Markings & Signing Layout sheet 7\_14122017

REV	DETAILS	BY	DATE	CHECK



The City of Edinburgh Council  
Waverley Court  
4 East Market Street  
Edinburgh, EH8 8BG  
Telephone: 0131 200 2000

PLACE  
PLANNING AND TRANSPORT  
INFRASTRUCTURE  
TRANSPORT DESIGN & DELIVERY

**CITY CENTRE WEST TO EAST  
CYCLE LINK  
RE-DETERMINATION  
SECTION 1 - SHEET 10 OF 10**

Date: APR 2017  
Scale: 1:500

Job No.

Drawn by: JN  
Checked by: WJP  
Reviewed by: PM

DRG. NO. RSO\_010