

RSO-002  
RSO-001

RSO-002  
RSO-001

NOTES:

KEY

Existing carriageway redetermined as footway (A, B)

This map is reproduced from Ordnance Survey material with the permission of Ordnance Survey on behalf of the Controller of Her Majesty's Stationery Office © Crown copyright. Unauthorised reproduction infringes Crown copyright and may lead to prosecution or civil proceedings.  
100023420 (2017)

1	CLIENT COMMENTS	JN	03/09/18	PM
REV	DETAILS	BY	DATE	CHECK

**• EDINBURGH •**  
THE CITY OF EDINBURGH COUNCIL

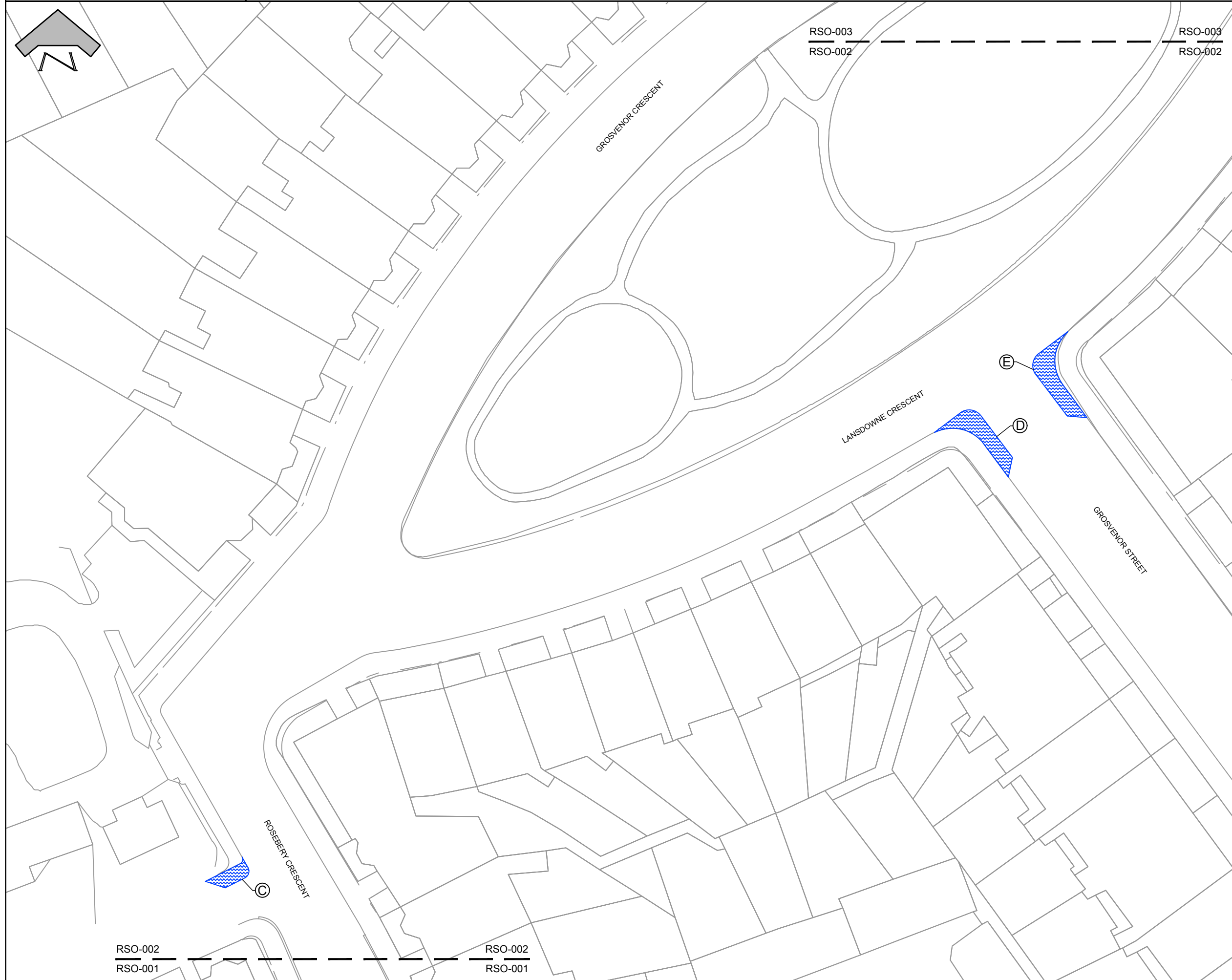
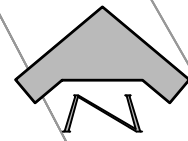
The City of Edinburgh Council  
Waverley Court  
4 East Market Street  
Edinburgh, EH8 8BG  
Telephone: 0131 200 2000

PLACE  
PLANNING AND TRANSPORT  
INFRASTRUCTURE  
TRANSPORT DESIGN & DELIVERY

CITY CENTRE WEST TO EAST  
CYCLE LINK  
RE-DETERMINATION  
SECTION 2 - SHEET 1 OF 8

Date: AUG 2018  
Scale: 1:500 @ A3  
Job No.  
Drawn by: JN  
Checked by: WJP  
Reviewed by: PM

Drawing Name: F:\projects\set up new projects\Traffic - City Centre West to East Cycle Link\04 CAD\25-Sketches\Section 2\Section 2 - RSO Plans.dwg  
Xref: F:\projects\set up new projects\Traffic - City Centre West to East Cycle Link\04 CAD\10-References\Reference to Lamb Street - C03 - Edited for Topo  
Xref: F:\projects\set up new projects\Traffic - City Centre West to East Cycle Link\04 CAD\10-References\Key\TRD\_KEY  
Xref: F:\projects\set up new projects\Traffic - City Centre West to East Cycle Link\04 CAD\10-References\XR-43504 - Edi-Roseburn to Chant 3D  
Xref: 1:198-Transfer\02-Input\CEC\2018-12-08 Section 2\Section 2 - Xref Markings & Signing Layout



NOTES:

KEY

Existing carriageway re-determined as footway (C, D, E)

This map is reproduced from Ordnance Survey material with the permission of Ordnance Survey on behalf of the Controller of Her Majesty's Stationery Office © Crown copyright. Unauthorised reproduction infringes Crown copyright and may lead to prosecution or civil proceedings.  
100023420 (2017)

1	CLIENT COMMENTS	JN	03/09/18	PM
REV	DETAILS	BY	DATE	CHECK




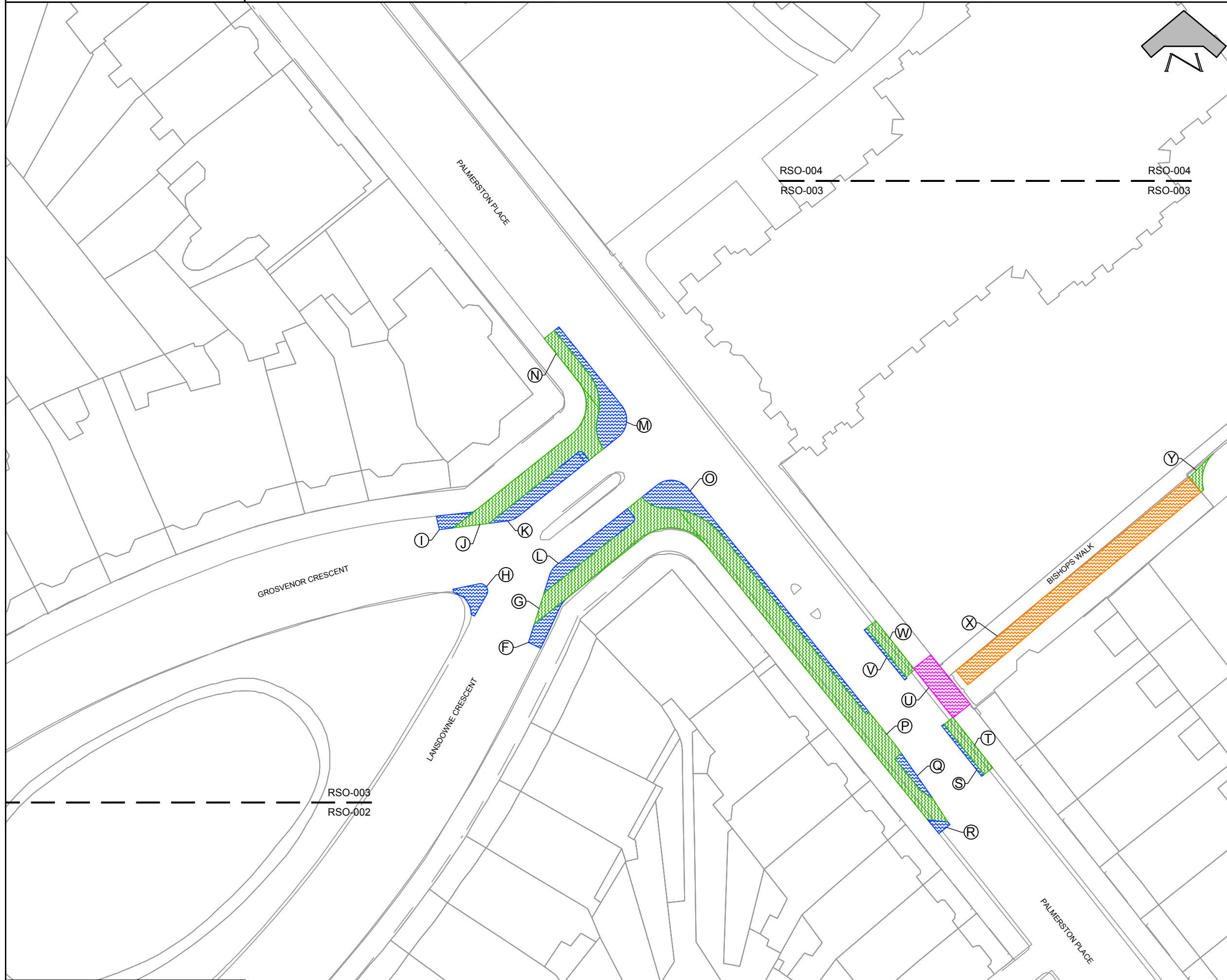
The City of Edinburgh Council  
Waverley Court  
4 East Market Street  
Edinburgh, EH8 8BG  
Telephone: 0131 200 2000

PLACE  
PLANNING AND TRANSPORT  
INFRASTRUCTURE  
TRANSPORT DESIGN & DELIVERY

CITY CENTRE WEST TO EAST  
CYCLE LINK  
RE-DETERMINATION  
SECTION 2 - SHEET 2 OF 8





Date: AUG 2018  
Scale: 1:500 @ A3  
Job No.  
Drawn by: JN  
Checked by: WJP  
Reviewed by: PM

Drawn: F:\projects\set up new projects\Traffic - City Centre West to East Cycle Link\04 CAD\25-Sketches\Section 2\Section 2 - RSO Plans.dwg  
Xref: F:\projects\set up new projects\Traffic - City Centre West to East Cycle Link\04 CAD\10-References\Reference to Leth Street - 03 - Edited for Topo  
Xref: F:\projects\set up new projects\Traffic - City Centre West to East Cycle Link\04 CAD\10-References\_Keys\TRD\_KEY  
Xref: F:\projects\set up new projects\Traffic - City Centre West to East Cycle Link\04 CAD\10-References\XR-43504 - Ed-Rosebery to Chart 3D  
Xref: 1:198-Transfer\02-inbox\CEC\2018-12-08 Section 2\Section 2 - Xref Markings & Signing Layout



NOTES:

KEY

-  Existing carriageway redetermined as footway (F, H, I, K, L, M, O, Q, R, S, V)
-  Existing carriageway redetermined as cycletrack (G, J, N, P, T, W, Y)
-  Existing footway redetermined as cycletrack (U)
-  Existing verge redetermined as cycletrack (X)

This map is reproduced from Ordnance Survey material with the permission of Ordnance Survey on behalf of the Controller of Her Majesty's Stationery Office © Crown copyright. Unauthorised reproduction infringes Crown copyright and may lead to prosecution or civil proceedings.

100023420 (2017)

1	CLIENT COMMENTS	JN	03/09/18	PM
REV	DETAILS	BY	DATE	CHECK



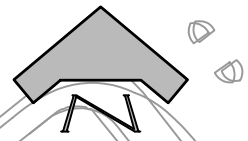
The City of Edinburgh Council  
Waverley Court  
4 East Market Street  
Edinburgh, EH8 8BG  
Telephone: 0131 200 2000

PLACE  
PLANNING AND TRANSPORT  
INFRASTRUCTURE  
TRANSPORT DESIGN & DELIVERY

CITY CENTRE WEST TO EAST  
CYCLE LINK  
RE-DETERMINATION  
SECTION 2 - SHEET 3 OF 8

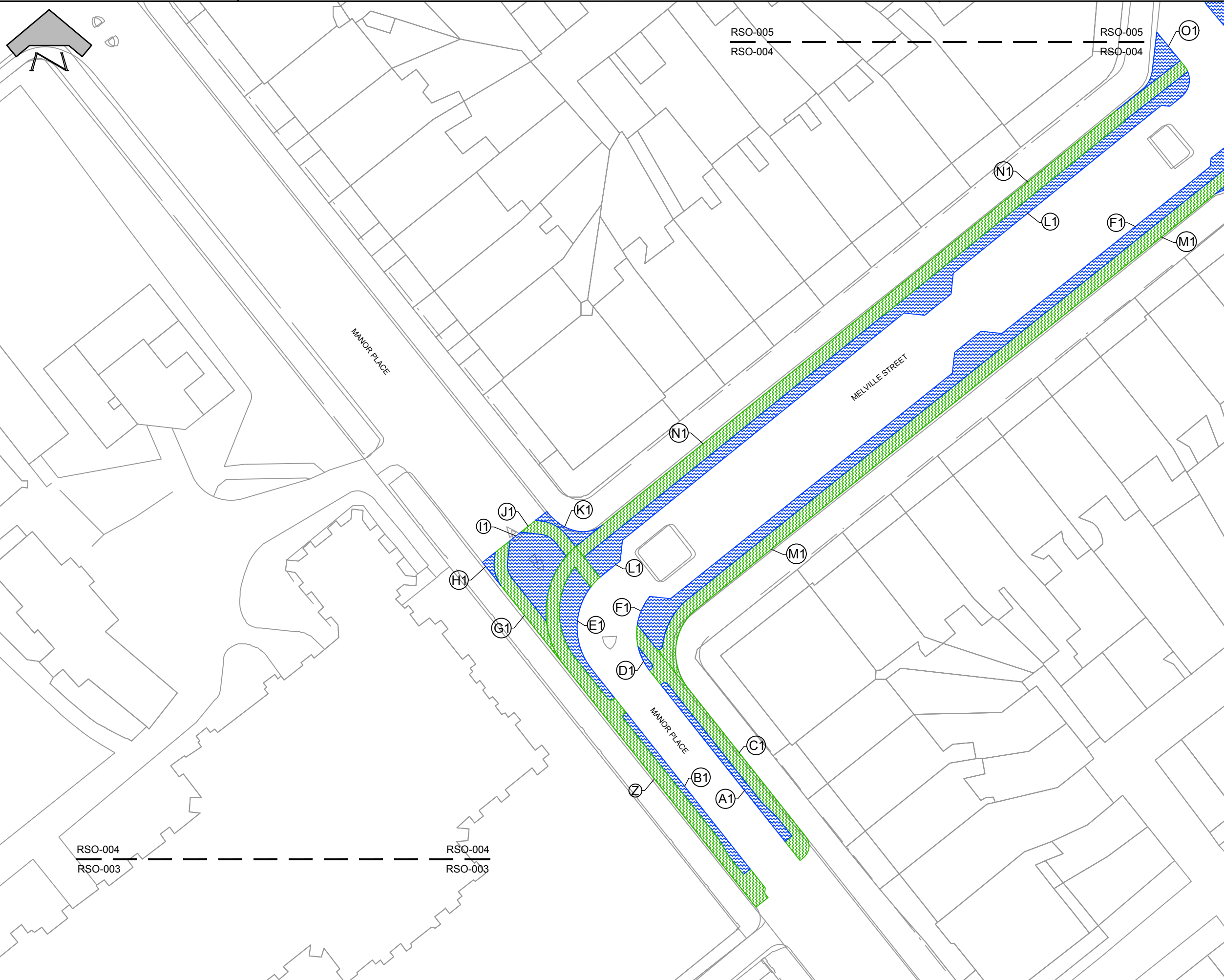
Date: AUG 2018	Job No.	Drawn by: JN
Scale: 1:500 @ A3		Checked by: WJP
		Reviewed by: PM





RSO-005  
RSO-004

RSO-005  
RSO-004



NOTES:

KEY

- Existing carriageway re-determined as footway (A1, B1, D1, E1, F1, H1, I1, K1, L1, O1)
- Existing carriageway re-determined as cycletrack (Z, C1, G1, J1, M1, N1)

This map is reproduced from Ordnance Survey material with the permission of Ordnance Survey on behalf of the Controller of Her Majesty's Stationery Office © Crown copyright. Unauthorised reproduction infringes Crown copyright and may lead to prosecution or civil proceedings.

100023420 (2017)

RSO-004  
RSO-003

RSO-004  
RSO-003


1	CLIENT COMMENTS	JN	03/09/18	PM
REV	DETAILS	BY	DATE	CHECK



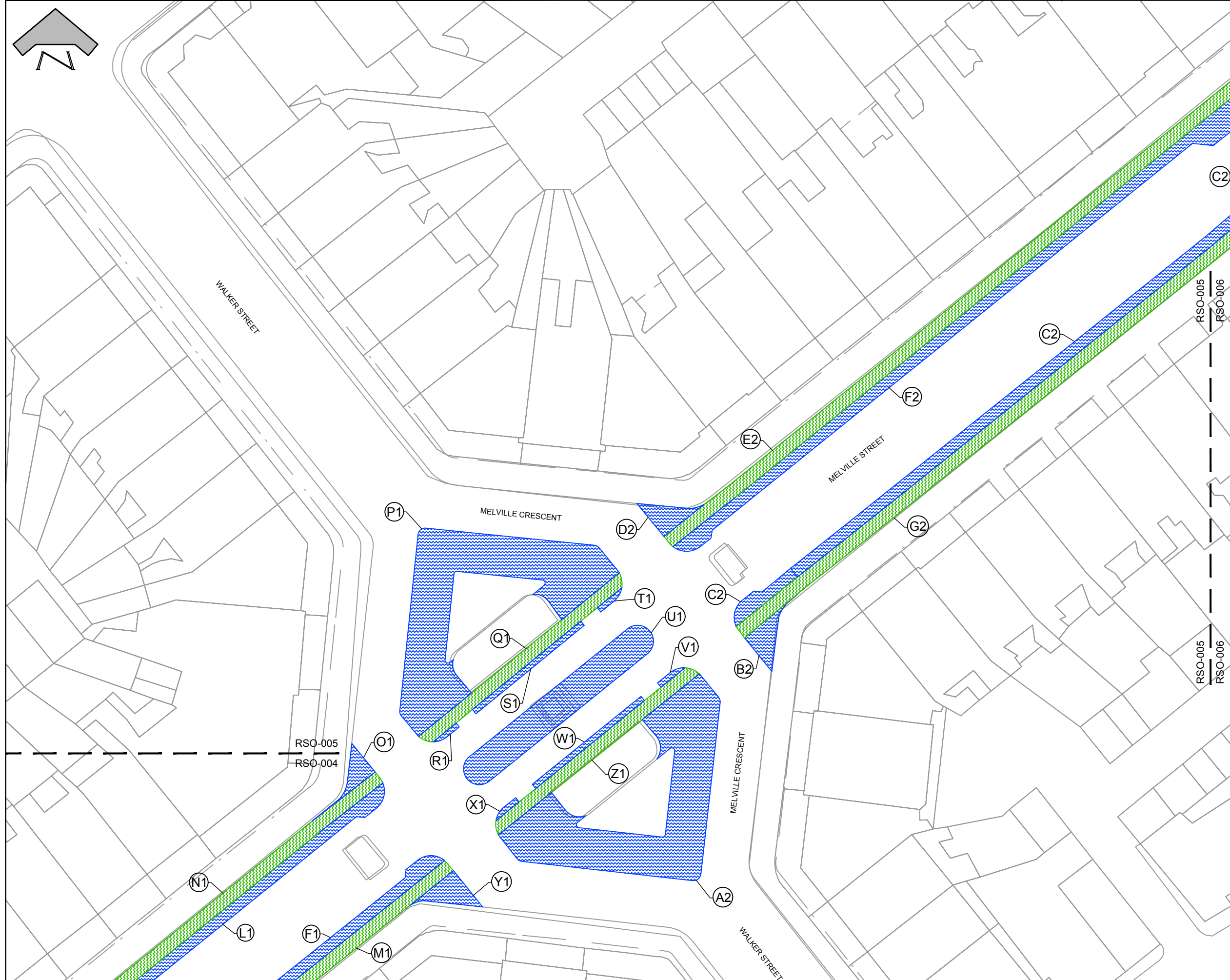
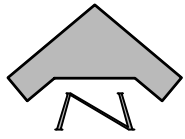
The City of Edinburgh Council  
Waverley Court  
4 East Market Street  
Edinburgh, EH8 8BG  
Telephone: 0131 200 2000

PLACE  
PLANNING AND TRANSPORT  
INFRASTRUCTURE  
TRANSPORT DESIGN & DELIVERY

CITY CENTRE WEST TO EAST  
CYCLE LINK  
RE-DETERMINATION  
SECTION 2 - SHEET 4 OF 8

Date: AUG 2018	Job No.	Drawn by: JN
Scale: 1:500 @ A3		Checked by: WIP
		Reviewed by: PM

Drawing Name: F:\projects\set up new projects\Traffic - City Centre West to East Cycle Link\04 CAD\25-Sketches\Section 2\Section 2 - RSO Plans.dwg  
Xref: F:\projects\set up new projects\Traffic - City Centre West to East Cycle Link\04 CAD\10-References\Roads to Lenth Street - C03 - Edited for Topo  
Xref: F:\projects\set up new projects\Traffic - City Centre West to East Cycle Link\04 CAD\10-References\Key\TRD\_KEY  
Xref: F:\projects\set up new projects\Traffic - City Centre West to East Cycle Link\04 CAD\10-References\XR-43504 - Eds-Roadsum to Chart-3D  
Xref: 1:198-Transfer\02-inbox\CEC\2018-12-08 Section 2\Section 2 - Xref Markings & Signing Layout



NOTES:

KEY

- Existing carriageway redetermined as footway (F1, L1, O1, P1, R1, S1, T1, U1, V1, W1, X1, A2, B2, C2, D2, F2)
- Existing carriageway redetermined as cycletrack (M1, N1, Q1, Z1, E2, G2)

This map is reproduced from Ordnance Survey material with the permission of Ordnance Survey on behalf of the Controller of Her Majesty's Stationery Office © Crown copyright. Unauthorised reproduction infringes Crown copyright and may lead to prosecution or civil proceedings.

100023420 (2017)

Drawing Name: F:\projects\2018\new projects\Traffic - City Centre West to East Cycle Link\04 CAD\25-Sketches\Section 2\Section 2 - RSO Plans.dwg  
 Xrefs: F:\projects\2018\new projects\Traffic - City Centre West to East Cycle Link\04 CAD\10-References\Reference to Lamb Street - C2 - Edited for Topo  
 Xrefs: F:\projects\2018\new projects\Traffic - City Centre West to East Cycle Link\04 CAD\10-References\_Keys\TRD\_KEY  
 Xrefs: F:\projects\2018\new projects\Traffic - City Centre West to East Cycle Link\04 CAD\10-References\XR-43504 - Edin-Roseburn to Chant-3D  
 Xrefs: 1:198-Transfer\02-inbox\CEC\2018-12-08 Section 2\Section 2 - Xref Markings & Signing Layout

1	CLIENT COMMENTS	JN	03/09/18	PM
REV	DETAILS	BY	DATE	CHECK



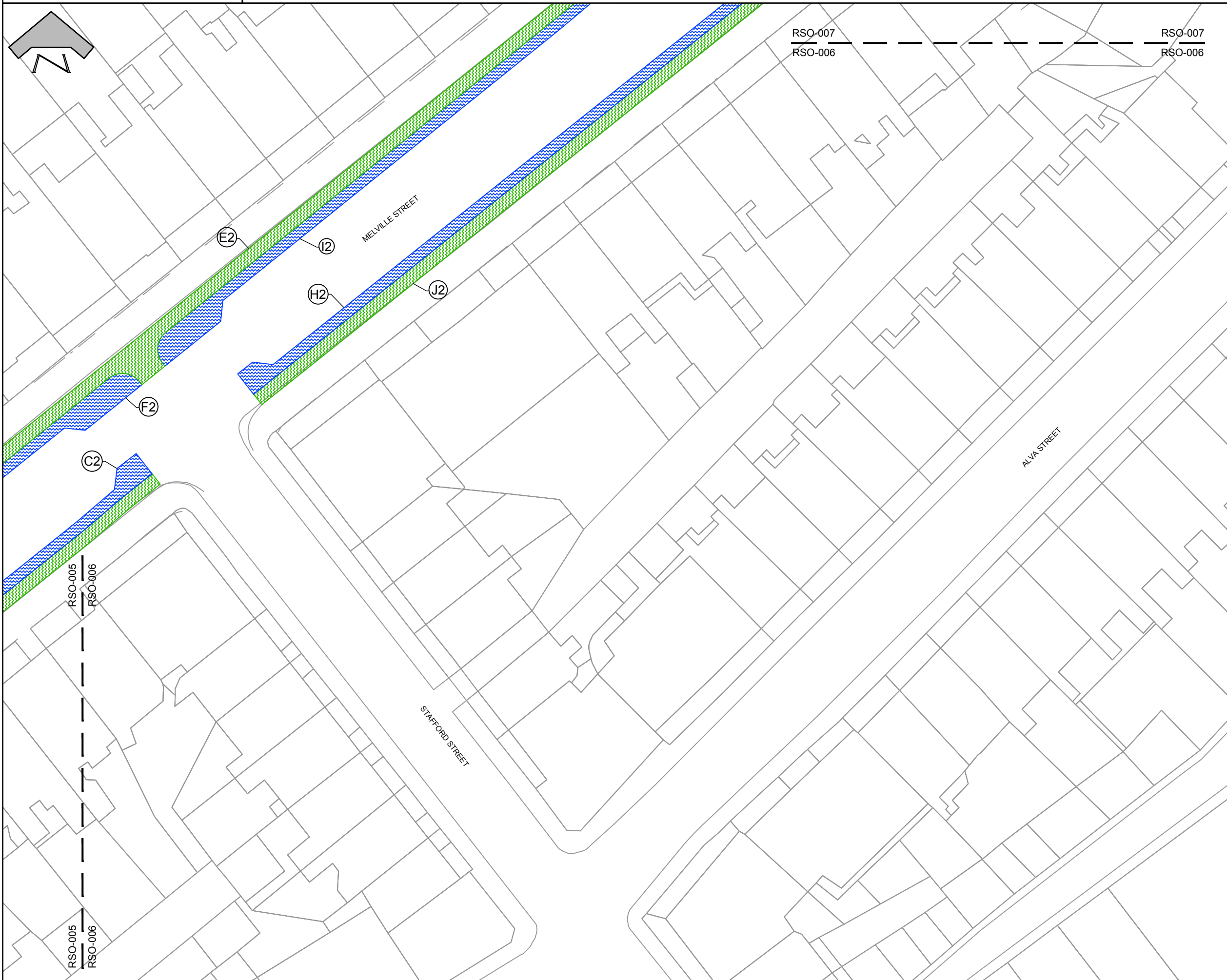
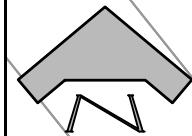
The City of Edinburgh Council  
 Waverley Court  
 4 East Market Street  
 Edinburgh, EH8 8BG  
 Telephone: 0131 200 2000

PLACE  
 PLANNING AND TRANSPORT  
 INFRASTRUCTURE  
 TRANSPORT DESIGN & DELIVERY

CITY CENTRE WEST TO EAST  
 CYCLE LINK  
 RE-DETERMINATION  
 SECTION 2 - SHEET 5 OF 8

Date: AUG 2018	Job No.	Drawn by: JN
Scale: 1:500 @ A3		Checked by: WJP
		Reviewed by: PM







RSO-007  
RSO-006

NOTES:

KEY

-  Existing carriageway redetermined as footway (F2, H2, I2)
-  Existing carriageway redetermined as cycletrack (E2, J2)

This map is reproduced from Ordnance Survey material with the permission of Ordnance Survey on behalf of the Controller of Her Majesty's Stationery Office © Crown copyright. Unauthorised reproduction infringes Crown copyright and may lead to prosecution or civil proceedings.

100023420 (2017)

REV	DETAILS	BY	DATE	CHECK
2	CLIENT COMMENTS	JN	05/12/18	PM
1	CLIENT COMMENTS	JN	03/09/18	PM



The City of Edinburgh Council  
Waverley Court  
4 East Market Street  
Edinburgh, EH8 8BG  
Telephone: 0131 200 2000

PLACE  
PLANNING AND TRANSPORT  
INFRASTRUCTURE  
TRANSPORT DESIGN & DELIVERY

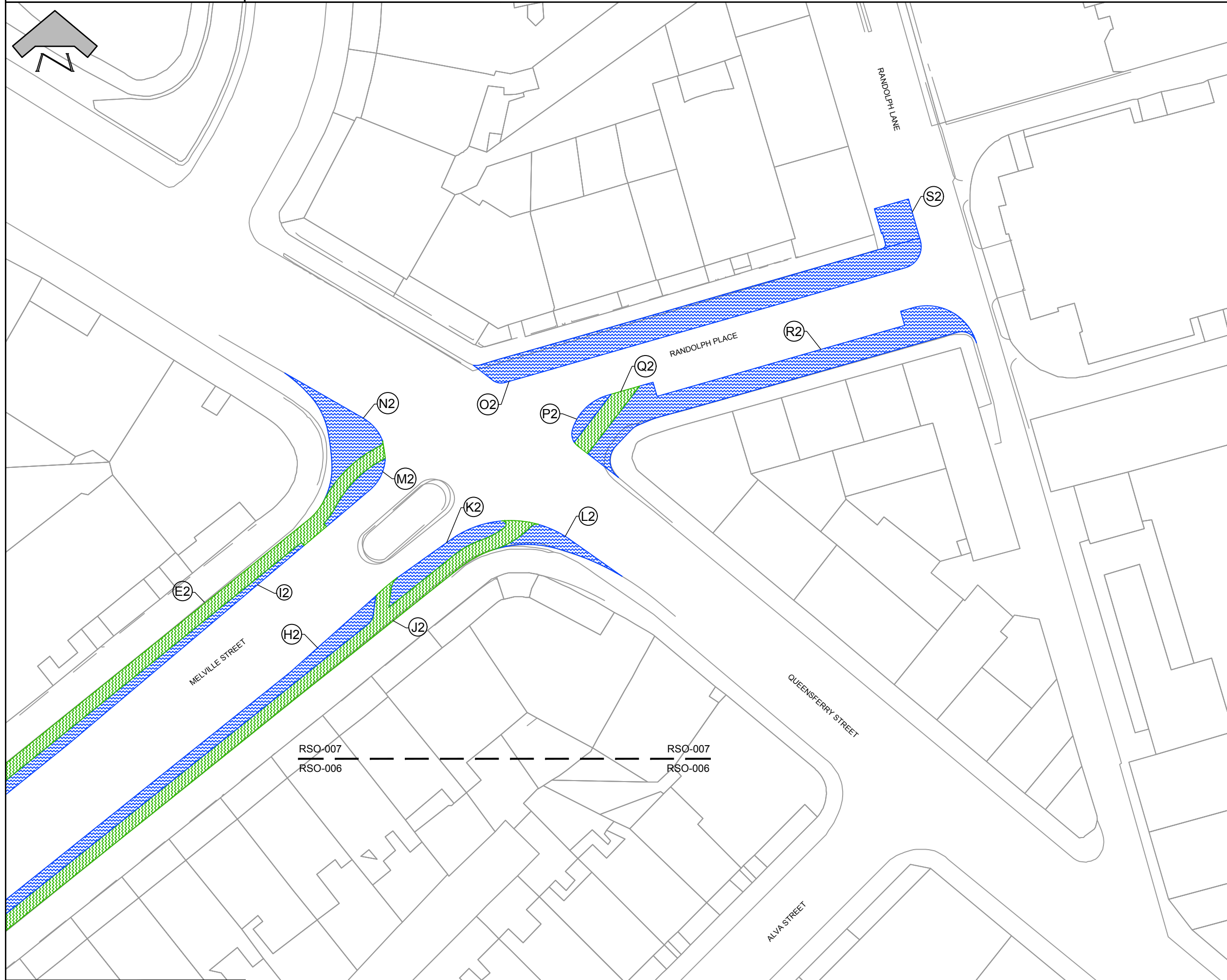
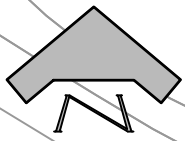
CITY CENTRE WEST TO EAST  
CYCLE LINK  
RE-DETERMINATION  
SECTION 2 - SHEET 6 OF 8

Date: AUG 2018  
Scale: 1:500 @ A3

Job No.

Drawn by: JN  
Checked by: WIP  
Reviewed by: PM

Drawing Name: F:\projects\set up new projects\Traffic - City Centre West to East Cycle Link\04 CAD\25-5\set up new projects\Section 2\RSO Plans.dwg  
 Xrefs: F:\projects\set up new projects\Traffic - City Centre West to East Cycle Link\04 CAD\10-References\Reference to Lamb Street - C2 - Edited for Topo  
 Xrefs: F:\projects\set up new projects\Traffic - City Centre West to East Cycle Link\04 CAD\10-References\Key\TRD\_KEY  
 Xrefs: F:\projects\set up new projects\Traffic - City Centre West to East Cycle Link\04 CAD\10-References\XR\43504 - Edi-Reference to Chart 3D  
 Xrefs: 1:198-Transfer\02-inbox\CEC\2018-12-08 Section 2\Section 2 - Xref Markings & Signing Layout



NOTES:

KEY

- Existing carriageway redetermined as footway (H2, I2, K2, L2, M2, N2, O2, P2, R2, S2)
- Existing carriageway redetermined as cycletrack (E2, J2, Q2)

This map is reproduced from Ordnance Survey material with the permission of Ordnance Survey on behalf of the Controller of Her Majesty's Stationery Office © Crown copyright. Unauthorised reproduction infringes Crown copyright and may lead to prosecution or civil proceedings.

100023420 (2017)

RSO-007  
RSO-006

RSO-007  
RSO-006

1	CLIENT COMMENTS	JN	03/09/18	PM
REV	DETAILS	BY	DATE	CHECK

**EDINBURGH**  
THE CITY OF EDINBURGH COUNCIL

The City of Edinburgh Council  
Waverley Court  
4 East Market Street  
Edinburgh, EH8 8BG  
Telephone: 0131 200 2000

PLACE  
PLANNING AND TRANSPORT  
INFRASTRUCTURE  
TRANSPORT DESIGN & DELIVERY

CITY CENTRE WEST TO EAST  
CYCLE LINK  
RE-DETERMINATION  
SECTION 2 - SHEET 7 OF 8

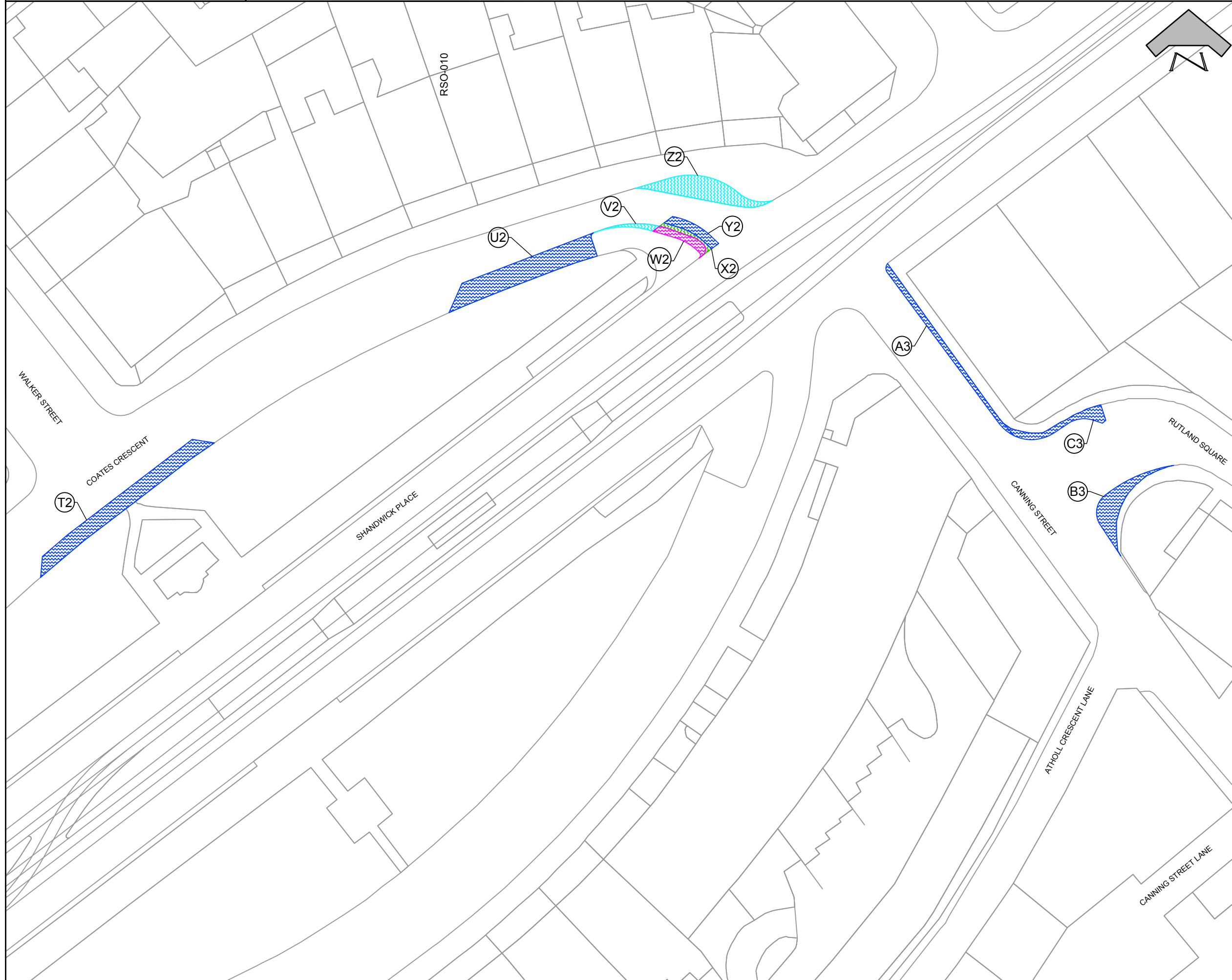
Date: AUG 2018  
Scale: 1:500 @ A3

Job No.

Drawn by: JN  
Checked by: WJP  
Reviewed by: PM





Drawing Name: F:\projects\set up new projects\Traffic - City Centre West to East Cycle Link\04 CAD\25-Sketches\Section 2\Section 2 - RSO Plans.dwg  
Xrefs: F:\projects\set up new projects\Traffic - City Centre West to East Cycle Link\04 CAD\10-References\Reference to Leth Street - 025 - Edited for Topo  
Xrefs: F:\projects\set up new projects\Traffic - City Centre West to East Cycle Link\04 CAD\10-References\Key\TRD\_KEY  
Xrefs: F:\projects\set up new projects\Traffic - City Centre West to East Cycle Link\04 CAD\10-References\XR-43504 - Ed-Roadsum to Chart-3D  
Xrefs: 1:198-Transfer\02-inbox\CEC\2018-12-08 Section 2\Section 2 - Xref Markings & Signing Layout





NOTES:

KEY

-  Existing carriageway re-determined as footway (T2, U2, Y2, A3, B3, C3)
-  Existing footway re-determined as carriageway (V2, Z2)
-  Existing carriageway re-determined as cycletrack (X2)
-  Existing footway re-determined as cycletrack (W2)

This map is reproduced from Ordnance Survey material with the permission of Ordnance Survey on behalf of the Controller of Her Majesty's Stationery Office © Crown copyright. Unauthorised reproduction infringes Crown copyright and may lead to prosecution or civil proceedings.

100023420 (2017)

1	CLIENT COMMENTS	JN	03/09/18	PM
REV	DETAILS	BY	DATE	CHECK



The City of Edinburgh Council  
Waverley Court  
4 East Market Street  
Edinburgh, EH8 8BG  
Telephone: 0131 200 2000

PLACE  
PLANNING AND TRANSPORT  
INFRASTRUCTURE  
TRANSPORT DESIGN & DELIVERY

CITY CENTRE WEST TO EAST  
CYCLE LINK  
RE-DETERMINATION  
SECTION 2 - SHEET 8 OF 8

Date: AUG 2018	Job No.	Drawn by: JN
Scale: 1:500 @ A3		Checked by: WIP
		Reviewed by: PM