

NOTES:

KEY

- City Car Club
- Domestic bin bay
- Motor cycle parking bay
- TfE Cycle Hire Parking
- Double yellow line marking: no waiting at any time
- Single yellow line marking: waiting restriction
- Existing Controlled Zone permit holder parking bay
- Existing Parking bay - 4 Hours Max stay

12	CLIENT COMMENTS	JN	03/05/19	PM
11	CLIENT COMMENTS	JN	01/05/19	PM
10	CLIENT COMMENTS	JN	29/04/19	PM
9	CLIENT COMMENTS	JN	21/03/19	PM
8	CLIENT COMMENTS	JN	15/02/19	PM
7	CLIENT COMMENTS	JN	14/02/19	PM
6	CLIENT COMMENTS	JN	07/02/19	PM
5	CLIENT COMMENTS	JN	24/01/19	PM
4	CLIENT COMMENTS	JN	12/10/18	PM
3	CLIENT COMMENTS	JN	19/09/18	PM
2	CLIENT COMMENTS	JN	14/09/18	PM
1	CLIENT COMMENTS	JN	12/09/18	PM
REV	DETAILS	BY	DATE	CHECK

EDINBURGH
THE CITY OF EDINBURGH COUNCIL

The City of Edinburgh Council
Waverley Court
4 East Market Street
Edinburgh, EH8 8BG
Telephone: 0131 200 2000

PLACE
PLANNING AND TRANSPORT
INFRASTRUCTURE
TRANSPORT DESIGN & DELIVERY

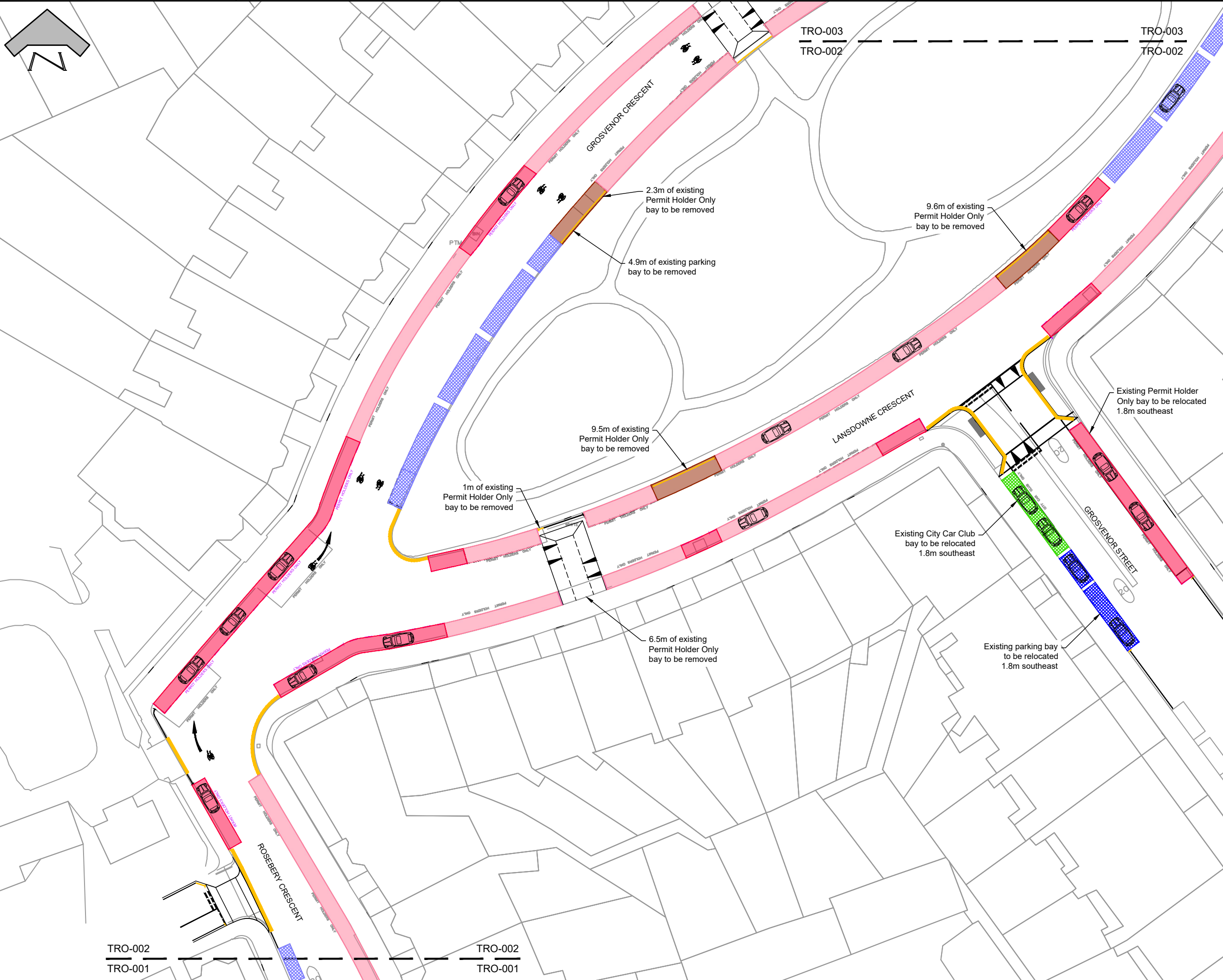
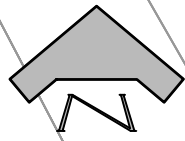
CITY CENTRE WEST TO EAST
CYCLE LINK
TRAFFIC REGULATION ORDER
SECTION 2 - SHEET 1 OF 12

Date: AUG 2018
Scale: 1:500 @ A3

Job No.
Checked by: WJP
Reviewed by: PM

Drawn by: JN
Checked by: WJP
Reviewed by: PM

Drawing Name: F:\projects\set up new projects\Traffic - City Centre West to East Cycle Link\04 CAD25-Setches\Section 2\Section 2 - TRO Plans.dwg
Xrefs:\F:\projects\set up new projects\Traffic - City Centre West to East Cycle Link\04 CAD10-References\Roadwork to Leith Street - C05 - Edited for Topo
Xrefs:\F:\projects\set up new projects\Traffic - City Centre West to East Cycle Link\04 CAD10-References\XR-43504 - Ed-Roseburn to Chair-3D
Xrefs:\F:\projects\set up new projects\Traffic - City Centre West to East Cycle Link\04 CAD10-References\Xref\TRO_KEY
Xrefs:\F:\projects\set up new projects\Traffic - City Centre West to East Cycle Link\04 CAD10-References\Section 2 - Xref - Backings & Signing Layout
Xrefs:\F:\projects\set up new projects\Traffic - City Centre West to East Cycle Link\04 CAD105-Model\Xref_Layout_TRO_Section 2



NOTES:

KEY

- Controlled Zone permit holder parking bay
- City Car Club
- Parking bay - 4 Hours Max stay
- Domestic bin bay
- Double yellow line marking: no waiting at any time
- Single yellow line marking: waiting restriction
- Existing Controlled Zone permit holder parking bay
- Existing Parking bay - 4 Hours Max stay

12	CLIENT COMMENTS	JN	03/05/19	PM
11	CLIENT COMMENTS	JN	01/05/19	PM
10	CLIENT COMMENTS	JN	29/04/19	PM
9	CLIENT COMMENTS	JN	21/03/19	PM
8	CLIENT COMMENTS	JN	15/02/19	PM
7	CLIENT COMMENTS	JN	14/02/19	PM
6	CLIENT COMMENTS	JN	07/02/19	PM
5	CLIENT COMMENTS	JN	24/01/19	PM
4	CLIENT COMMENTS	JN	12/10/18	PM
3	CLIENT COMMENTS	JN	19/09/18	PM
2	CLIENT COMMENTS	JN	14/09/18	PM
1	CLIENT COMMENTS	JN	12/09/18	PM
REV	DETAILS	BY	DATE	CHECK



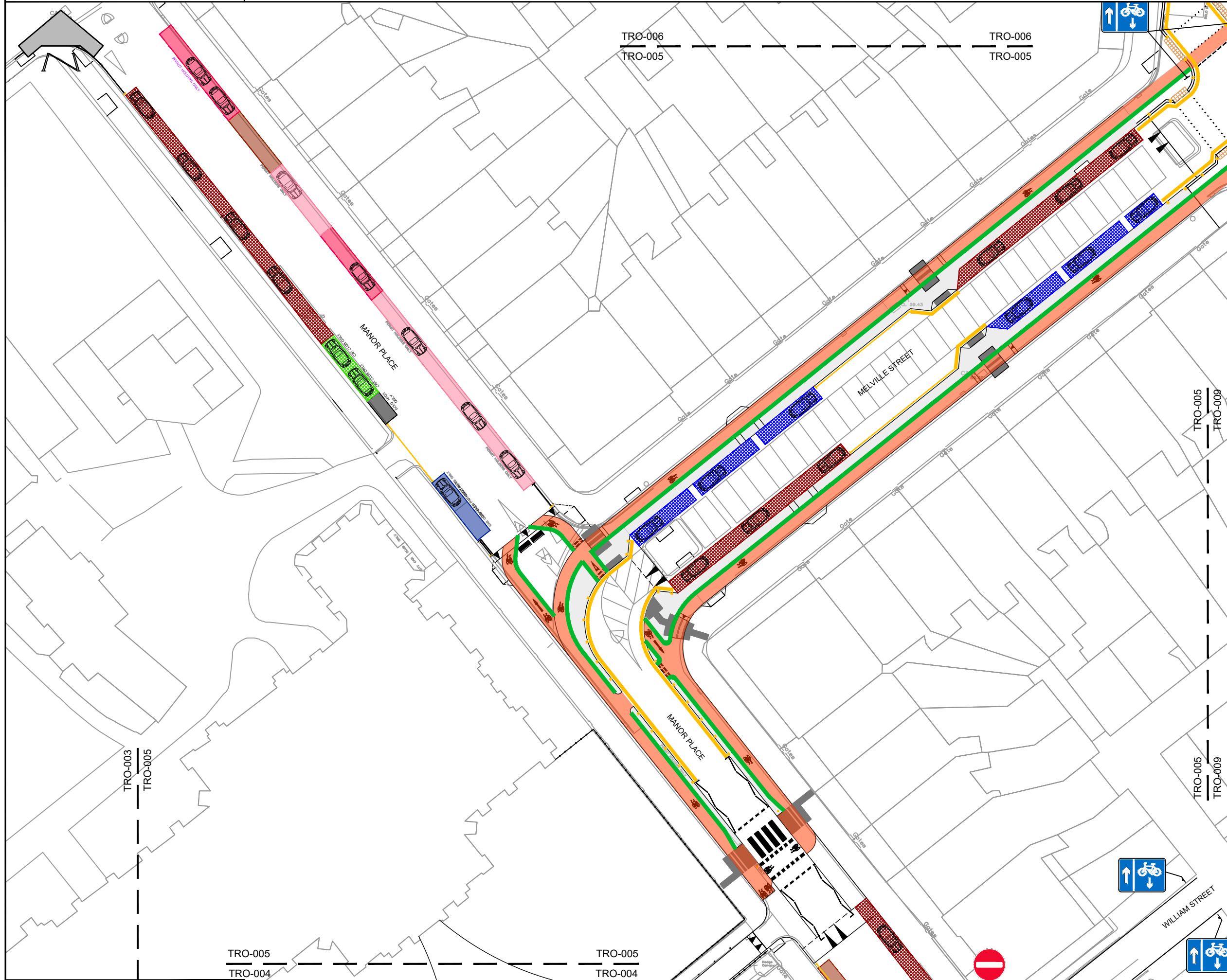
The City of Edinburgh Council
 Waverley Court
 4 East Market Street
 Edinburgh, EH8 8BG
 Telephone: 0131 200 2000

PLACE
 PLANNING AND TRANSPORT
 INFRASTRUCTURE
 TRANSPORT DESIGN & DELIVERY

CITY CENTRE WEST TO EAST
 CYCLE LINK
 TRAFFIC REGULATION ORDER
 SECTION 2 - SHEET 2 OF 12

Date: AUG 2018
 Scale: 1:500 @ A3
 Job No.
 Drawn by: JN
 Checked by: WJP
 Reviewed by: PM

Drawing Name: F:\projects\set up new projects\Traffic - City Centre West to East Cycle Link\04 CAD\05-Details\Section 2\Section 2 - TRO Plans.dwg
 Xrefs: F:\projects\set up new projects\Traffic - City Centre West to East Cycle Link\04 CAD\10-References\Reference to Lamb Street - 03 - Edited for Topo
 Xrefs: F:\projects\set up new projects\Traffic - City Centre West to East Cycle Link\04 CAD\10-References\XR-43504 - Ed-Roseburn to Chart-3D
 Xrefs: F:\projects\set up new projects\Traffic - City Centre West to East Cycle Link\04 CAD\10-References\Xref\TRO_KEY
 Xrefs: F:\projects\set up new projects\Traffic - City Centre West to East Cycle Link\04 CAD\10-References\Section 2 - Xref - Markings & Signing Layout
 Xrefs: F:\projects\set up new projects\Traffic - City Centre West to East Cycle Link\04 CAD\05-Model\Xref_Layout_TRO_Section 2



NOTES:

KEY

- Segregated cycle lane
- Controlled Zone permit holder parking bay
- Controlled Zone Shared Use parking bay
- City Car Club
- Parking bay - 4 Hours Max stay
- Disabled parking bay
- Domestic bin bay
- Motor cycle parking bay
- Double yellow line marking: no waiting at any time
- Double yellow line/double blip markings: no waiting or loading at any time
- Single yellow line marking: waiting restriction
- Existing Controlled Zone permit holder parking bay

12	CLIENT COMMENTS	JN	03/05/19	PM
11	CLIENT COMMENTS	JN	01/05/19	PM
10	CLIENT COMMENTS	JN	29/04/19	PM
9	CLIENT COMMENTS	JN	21/03/19	PM
8	CLIENT COMMENTS	JN	15/02/19	PM
7	CLIENT COMMENTS	JN	14/02/19	PM
6	CLIENT COMMENTS	JN	07/02/19	PM
5	CLIENT COMMENTS	JN	24/01/19	PM
4	CLIENT COMMENTS	JN	12/10/18	PM
3	CLIENT COMMENTS	JN	19/09/18	PM
2	CLIENT COMMENTS	JN	14/09/18	PM
1	CLIENT COMMENTS	JN	12/09/18	PM
REV	DETAILS	BY	DATE	CHECK

EDINBURGH
THE CITY OF EDINBURGH COUNCIL

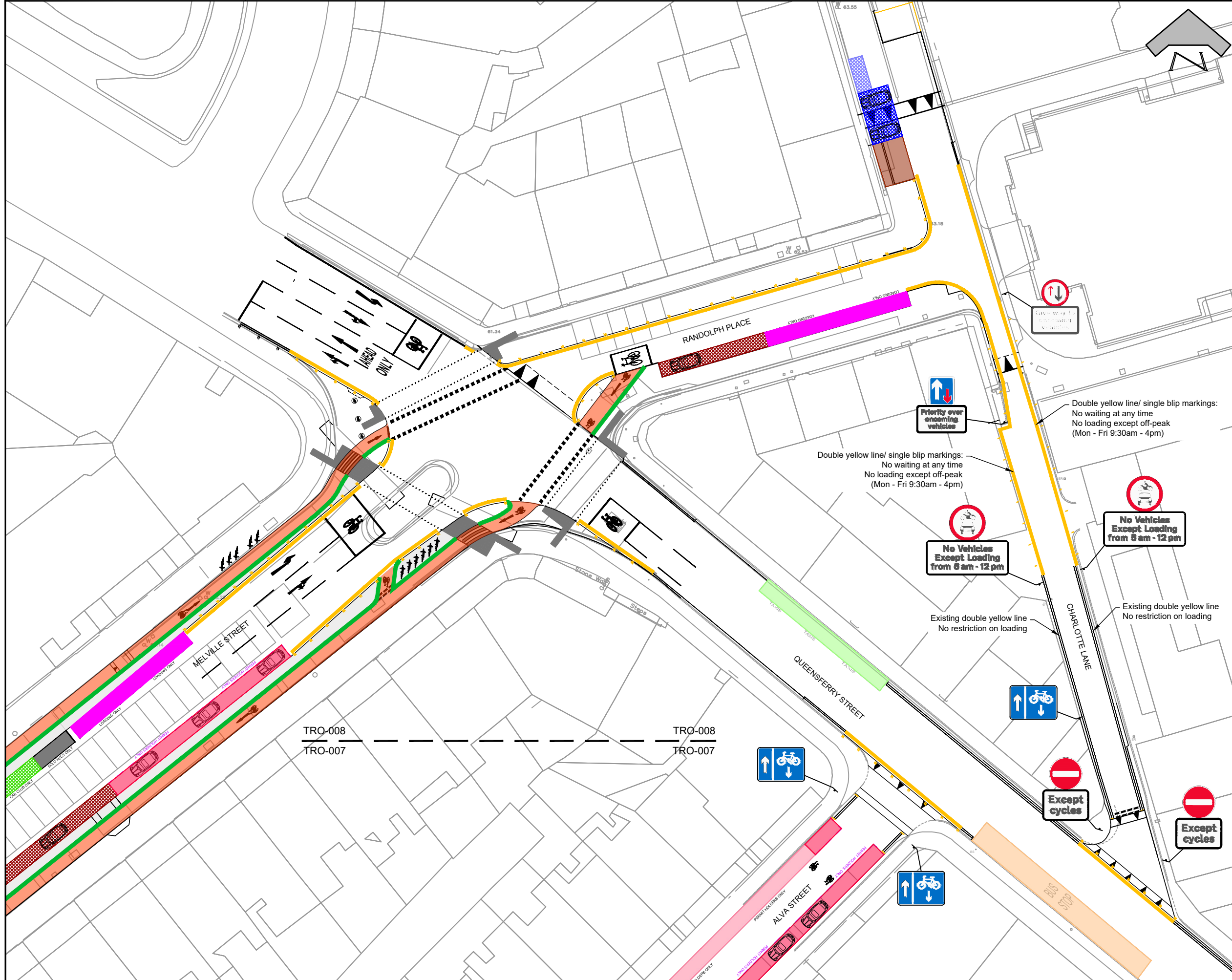
The City of Edinburgh Council
Waverley Court
4 East Market Street
Edinburgh, EH8 8BG
Telephone: 0131 200 2000

PLACE
PLANNING AND TRANSPORT
INFRASTRUCTURE
TRANSPORT DESIGN & DELIVERY

CITY CENTRE WEST TO EAST
CYCLE LINK
TRAFFIC REGULATION ORDER
SECTION 2 - SHEET 5 OF 12

Date: AUG 2018
Scale: 1:500 @ A3
Job No.
Checked by: JN
Drawn by: JN
Reviewed by: PM

Drawing Name: F:\projects\Traffic - City Centre West to East Cycle Link\04 CAD\05-Drawings\Section 2\Section 2 - TRO Plans.dwg
Xrefs: F:\projects\Traffic - City Centre West to East Cycle Link\04 CAD\10-References\Drawings to Lenth Street - CO - Edited for TRO
Xrefs: F:\projects\Traffic - City Centre West to East Cycle Link\04 CAD\10-References\XR-43504 - Edl Roseburn to Chart 3D
Xrefs: F:\projects\Traffic - City Centre West to East Cycle Link\04 CAD\10-References\Xref\TRO KEY
Xrefs: F:\projects\Traffic - City Centre West to East Cycle Link\04 CAD\10-References\Section 2 - Xref - Markings & Signing Layout
Xrefs: F:\projects\Traffic - City Centre West to East Cycle Link\04 CAD\10-References\Section 2 - Xref - Markings & Signing Layout
Xrefs: F:\projects\Traffic - City Centre West to East Cycle Link\04 CAD\10-References\Layout_TRO_Section 2



NOTES:

KEY

- Segregated cycle lane
- Loading bay
- Controlled Zone permit holder parking bay
- Controlled Zone Shared Use parking bay
- City Car Club
- Parking bay - 4 Hours Max stay
- Domestic bin bay
- Motor cycle parking bay
- Double yellow line marking: no waiting at any time
- Single yellow line marking: waiting restriction
- Double yellow line/double blip markings: no waiting or loading at any time
- Double yellow line/single blip markings: No waiting at any time; No loading except off-peak (Mon-Fri 9:30am - 4pm)
- Existing Controlled Zone permit holder parking bay
- Existing Parking bay - 4 Hours Max stay
- Existing Taxi bay
- Existing Bus stop

Loading Bay

- Loading or Blue Badge Holders only
- Monday to Saturday 8.30am to 6.30pm

12	CLIENT COMMENTS	JN	03/05/19	PM
11	CLIENT COMMENTS	JN	01/05/19	PM
10	CLIENT COMMENTS	JN	29/04/19	PM
9	CLIENT COMMENTS	JN	21/03/19	PM
8	CLIENT COMMENTS	JN	15/02/19	PM
7	CLIENT COMMENTS	JN	14/02/19	PM
6	CLIENT COMMENTS	JN	07/02/19	PM
5	CLIENT COMMENTS	JN	24/01/19	PM
4	CLIENT COMMENTS	JN	12/10/18	PM
3	CLIENT COMMENTS	JN	19/09/18	PM
2	CLIENT COMMENTS	JN	14/09/18	PM
1	CLIENT COMMENTS	JN	12/09/18	PM
REV	DETAILS	BY	DATE	CHECK



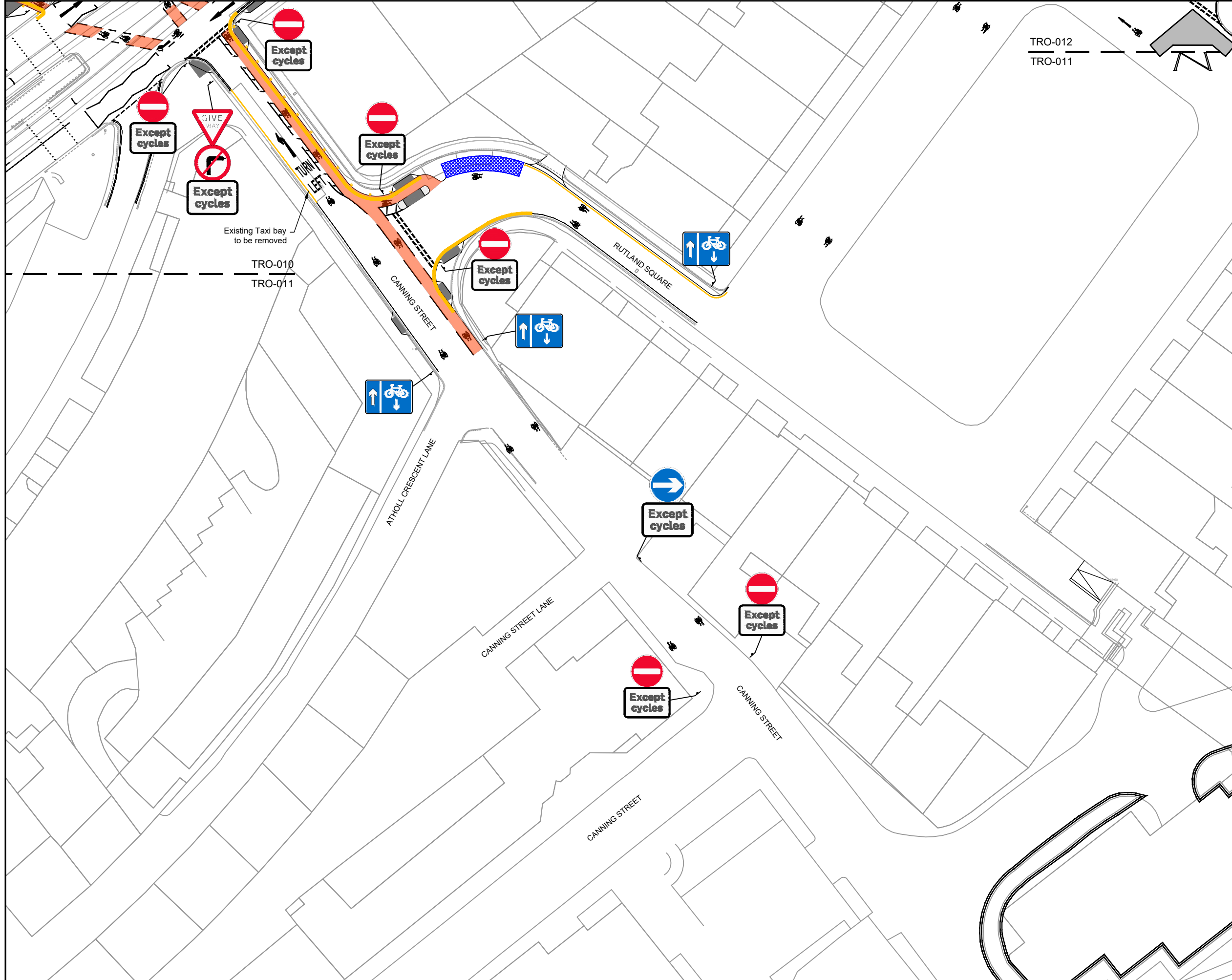
The City of Edinburgh Council
Waverley Court
4 East Market Street
Edinburgh, EH8 8BG
Telephone: 0131 200 2000

PLACE
PLANNING AND TRANSPORT
INFRASTRUCTURE
TRANSPORT DESIGN & DELIVERY

**CITY CENTRE WEST TO EAST
CYCLE LINK
TRAFFIC REGULATION ORDER
SECTION 2 - SHEET 8 OF 12**

Date: AUG 2018
Scale: 1:500 @ A3
Job No.
Checked by: JN
Reviewed by: PM

Drawing Name: F:\projects\set up new projects\Traffic - City Centre West to East Cycle Link\04 CAD\05-Details\Section 2\Section 2 - TRO Plans.dwg
 Xrefs\F:\projects\set up new projects\Traffic - City Centre West to East Cycle Link\04 CAD\10-References\Baseline to Leith Street - CG - Edited for Topo
 Xrefs\F:\projects\set up new projects\Traffic - City Centre West to East Cycle Link\04 CAD\10-References\XR-43504 - Ed-Roseburn to Chant-3D
 Xrefs\F:\projects\set up new projects\Traffic - City Centre West to East Cycle Link\04 CAD\10-References\Xref\TRO_KEY
 Xrefs\F:\projects\set up new projects\Traffic - City Centre West to East Cycle Link\04 CAD\10-References\Section 2 - Xref - Markings & Signing Layout
 Xrefs\F:\projects\set up new projects\Traffic - City Centre West to East Cycle Link\04 CAD\10-References\Section 2 - Xref - Markings & Signing Layout
 Xrefs\F:\projects\set up new projects\Traffic - City Centre West to East Cycle Link\04 CAD\10-References\Layout_TRO_Section 2



NOTES:

KEY

- On-street cycle lane
- Parking bay - 4 Hours Max stay
- Double yellow line/double blip markings: no waiting or loading at any time
- Single yellow line marking: waiting restriction

12	CLIENT COMMENTS	JN	03/05/19	PM
11	CLIENT COMMENTS	JN	01/05/19	PM
10	CLIENT COMMENTS	JN	29/04/19	PM
9	CLIENT COMMENTS	JN	21/03/19	PM
8	CLIENT COMMENTS	JN	15/02/19	PM
7	CLIENT COMMENTS	JN	14/02/19	PM
6	CLIENT COMMENTS	JN	07/02/19	PM
5	CLIENT COMMENTS	JN	24/01/19	PM
4	CLIENT COMMENTS	JN	12/10/18	PM
3	CLIENT COMMENTS	JN	19/09/18	PM
2	CLIENT COMMENTS	JN	14/09/18	PM
1	CLIENT COMMENTS	JN	12/09/18	PM
REV	DETAILS	BY	DATE	CHECK

• EDINBURGH •
THE CITY OF EDINBURGH COUNCIL

The City of Edinburgh Council
Waverley Court
4 East Market Street
Edinburgh, EH8 8BG
Telephone: 0131 200 2000

PLACE
PLANNING AND TRANSPORT
INFRASTRUCTURE
TRANSPORT DESIGN & DELIVERY

CITY CENTRE WEST TO EAST
CYCLE LINK
TRAFFIC REGULATION ORDER
SECTION 2 - SHEET 11 OF 12

Date: AUG 2018
Scale: 1:500 @ A3
Job No.
Checked by: WJP
Reviewed by: PM
Drawn by: JN

Drawing Name: F:\projects\Traffic - City Centre West to East Cycle Link\04 CAD\05-Details\Section 2\Section 2 - TRO Plans.dwg
Xrefs: F:\projects\Traffic - City Centre West to East Cycle Link\04 CAD\10-References\Reference to Lenth Street - 03 - Edited for Topo
Xrefs: F:\projects\Traffic - City Centre West to East Cycle Link\04 CAD\10-References\XR-43504 - Ed Roseburn to Chart 3D
Xrefs: F:\projects\Traffic - City Centre West to East Cycle Link\04 CAD\10-References\Xref\TRO_KEY
Xrefs: F:\projects\Traffic - City Centre West to East Cycle Link\04 CAD\10-References\Xref\TRO_KEY
Xrefs: F:\projects\Traffic - City Centre West to East Cycle Link\04 CAD\10-References\Section 2 - Xref - Markings & Signing Layout
Xrefs: F:\projects\Traffic - City Centre West to East Cycle Link\04 CAD\10-References\Section 2 - Xref - Markings & Signing Layout
Xrefs: F:\projects\Traffic - City Centre West to East Cycle Link\04 CAD\10-References\Section 2 - Xref - Markings & Signing Layout
Xrefs: F:\projects\Traffic - City Centre West to East Cycle Link\04 CAD\10-References\Section 2 - Xref - Markings & Signing Layout

