

Customer Ref: 00037 Response Ref: ANON-KU2U-GWZW-P

Name Gladman Developments Ltd.

Response Type Developer / Landowner

On behalf of: Gladman Developments Ltd.

Supporting Info

Email planningscotland@gladman.scot

Choice 1 A

We want to connect our places, parks and green spaces together as part of a city-wide, regional, and national green network. We want new development to connect to, and deliver this network. Do you agree with this? - Select support / don't support

Short Response Yes

Explanation We support this aspiration in principle. Delivery of new residential development can play an important role in contributing to the provision of this network when fairly and reasonably related to the development as proposed, per. Circular 3/2012.

Choice 1 B

We want to change our policy to require all development (including change of use) to include green and blue infrastructure. Do you agree with this? - Support / Object

Short Response No

Explanation Gladman has reservations about applying this policy to all development. A criteria-based policy could assist in assessing circumstances for individual sites.

Customer Ref: Response Ref:

Supporting Info

Name

Email

Response Type

On behalf of:

Choice **1 C**

We want to identify areas that can be used for future water management to enable adaptation to climate change. Do you agree with this? - Yes / No

Short Response

Explanation

Choice **1 D**

We want to clearly set out under what circumstances the development of poor quality or underused open space will be considered acceptable. Do you agree with this? - Yes / No

Short Response

Explanation

Choice **1 E**

We want to introduce a new 'extra-large green space standard' which recognises that as we grow communities will need access to green spaces more than 5 hectares. Do you agree with this? - Yes / No

Short Response

Explanation

Customer Ref: Response Ref:

Name

Response Type

On behalf of:

Supporting Info

Email

Choice 1 F

We want to identify specific sites for new allotments and food growing, both as part of new development sites and within open space in the urban area. Do you agree with this? - Yes / No

Short Response

Explanation

Choice 1 F

We want to identify specific sites for new allotments and food growing, both as part of new development sites and within open space in the urban area. Do you agree with this? - Upload (max size 3mb)

Short Response

Explanation

Choice 1 G

We want to identify space for additional cemetery provision, including the potential for green and woodland burials. Do you agree with this? - Yes / No

Short Response

Explanation

Customer Ref: Response Ref:

Supporting Info

Name

Email

Response Type

On behalf of:

Choice 1 H

We want to revise our existing policies and green space designations to ensure that new green spaces have long term maintenance and management arrangements in place. Do you agree with this? - Yes/No

Short Response

Explanation

Choice 2 A

We want all development (including change of use), through design and access statements, to demonstrate how their design will incorporate measures to tackle and adapt to climate change, their future adaptability and measures to address accessibility for people with varying needs, age and mobility issues as a key part of their layouts. - Yes / No

Short Response

Explanation

Choice 2 B

We want to revise our policies on density to ensure that we make best use of the limited space in our city and that sites are not under-developed. Do you agree with this? - Yes / No

Short Response

Explanation

Customer Ref: Response Ref:

Name

Response Type

On behalf of:

Supporting Info

Email

Choice 2 C

We want to revise our design and layout policies to achieve ensure their layouts deliver active travel and connectivity links. Do you agree with this? - Yes / No

Short Response

Explanation

Choice 2 D

We want all development, including student housing, to deliver quality open space and public realm, useable for a range of activities, including drying space, without losing densities. Do you agree with this? - Yes / No

Short Response

Explanation

Choice 3 A

We want all buildings and conversions to meet the zero carbon / platinum standards as set out in the current Scottish Building Regulations. Instead we could require new development to meet the bronze, silver or gold standard. Which standard should new development in Edinburgh meet? - Which standard?

Short Response

Explanation

Customer Ref: Response Ref:

Name

Response Type

On behalf of:

Supporting Info

Email

Choice **4 A**

We want to work with local communities to prepare Place Briefs for areas and sites within City Plan 2030 highlighting the key elements of design, layout, and transport, education and healthcare infrastructure development should deliver. Do you agree with this? - Yes / No

Short Response

Explanation

Choice **4 B**

We want to support Local Place Plans being prepared by our communities. City Plan 2030 will set out how Local Place Plans can help us achieve great places and support community ambitions. - How should the Council work with local communities to prepare Local Place Plans?

Short Response

Explanation

Choice **5 A**

We want City Plan 2030 to direct development to where there is existing infrastructure capacity, including education, healthcare and sustainable transport, or where potential new infrastructure will be accommodated and deliverable within the plan period. Do you agree with this? - Yes / No

Short Response

Explanation

Customer Ref: Response Ref:

Supporting Info

Name

Email

Response Type

On behalf of:

Choice 5 B

We want City Plan 2030 to set out where new community facilities are needed, and that these must be well connected to active travel routes and in locations with high accessibility to good sustainable public transport services. Do you agree with this? - Yes / NO

Short Response

Explanation

Choice 5 C

We want to reflect the desire to co-locate our community services close to the communities they serve, supporting a high walk-in population and reducing the need to travel. Do you agree with this? - Yes / No

Short Response

Explanation

Choice 5 D1

We want to set out in the plan where development will be expected to contribute toward new or expanded community infrastructure. Do you agree with this? - Yes / No

Short Response

Explanation

Customer Ref: Response Ref:

Supporting Info

Name

Email

Response Type

On behalf of:

Choice 5 D2

We want to use cumulative contribution zones to determine infrastructure actions, costs and delivery mechanisms. Do you agree with this? - Yes / No

Short Response

Explanation

Choice 5 E

We want to stop using supplementary guidance and set out guidance for developer contributions within the plan, Action Programme and in non-statutory guidance. Do you agree with this? - Yes / No

Short Response

Explanation

Choice 6 A

We want to create a new policy that assesses development against its ability to meet our targets for public transport usage and walking and cycling. These targets will vary according to the current or planned public transport services and high-quality active travel routes. Do you agree with this? - Yes / No

Short Response

Explanation

Customer Ref: Response Ref:

Name

Response Type

On behalf of:

Supporting Info

Email

Choice **6 B**

We want to use Place Briefs to set the targets for trips by walking, cycling and public transport based on current and planned transit interventions. This will determine appropriate parking levels to support high use of public transport. Do you agree with this? - Yes / No

Short Response

Explanation

Choice **7 A**

We want to determine parking levels in development based on targets for trips by walking, cycling and public transport. These targets could be set by area, development type, or both and will be supported by other measures to control on-street parking. Do you agree with this? - Yes / No

Short Response

Explanation

Choice **7 B**

We want to protect against the development of additional car parking in the city centre to support the delivery of the Council's city centre transformation programme. Do you agree with this? - Yes / No

Short Response

Explanation

Customer Ref: Response Ref:

Name

Response Type

On behalf of:

Supporting Info

Email

Choice **7 C**

We want to update our parking policies to control demand and to support parking for bikes, those with disabilities and electric vehicles via charging infrastructure. Do you agree with this? - Yes / No

Short Response

Explanation

Choice **7 D**

We want to support the city's park and ride infrastructure by safeguarding sites for new park and ride and extensions, including any other sites that are identified in the City Mobility Plan or its action plan. Do you agree with this? - We want to support the city's park and ride infrastructure by safeguarding sites for new park and ride and extensions, including any other sites that are identified in the City Mobility Plan or its action plan.

Short Response

Explanation

Choice **8 A**

We want to update our policy on the Cycle and Footpath Network to provide criteria for identifying new routes. Do you agree with this? - Yes / No

Short Response

Explanation

Customer Ref: Response Ref:

Name

Response Type

On behalf of:

Supporting Info

Email

Choice **8 B**

As part of the City Centre Transformation and other Council and partner projects to improve strategic walking and cycling links around the city, we want to add the following routes (along with our existing safeguards) to our network as active travel proposals to ensure that they are delivered. Do you agree with this? - Yes / No

Short Response

Explanation

Choice **8 C**

We want City Plan 2030 to safeguard and add any other strategic active travel links within any of the proposed options for allocated sites. We also want the City Plan 2030 to include any new strategic active travel links which may be identified in the forthcoming City Plan 2030 Transport Appraisal, the City Mobility Plan, or which are identified through this consultation. Do you agree with this? - Yes / No

Short Response

Explanation

Choice **8 C**

We want City Plan 2030 to safeguard and add any other strategic active travel links within any of the proposed options for allocated sites. We also want the City Plan 2030 to include any new strategic active travel links which may be identified in the forthcoming City Plan 2030 Transport Appraisal, the City Mobility Plan, or which are identified through this consultation. Do you agree with this? - Upload new cycle routes

Short Response

Explanation

Customer Ref: Response Ref:

Supporting Info

Name

Email

Response Type

On behalf of:

Choice **9 A**

We want to consult on designating Edinburgh, or parts of Edinburgh, as a 'Short Term Let Control Area' where planning permission will always be required for the change of use of whole properties for short-term lets. Do you agree with this approach? - Yes / No

Short Response

Explanation

Choice **9 B**

We want to create a new policy on the loss of homes to alternative uses. This new policy will be used when planning permission is required for a change of use of residential flats and houses to short-stay commercial visitor accommodation or other uses. Do you agree with this? - Yes / No

Short Response

Explanation

Choice **10 A**

We want to revise our policy on purpose-built student housing. We want to ensure that student housing is delivered at the right scale and in the right locations, helps create sustainable communities and looks after student's wellbeing. Do you agree with this? - Yes / No

Short Response

Explanation

Customer Ref: Response Ref:

Name

Response Type

On behalf of:

Supporting Info

Email

Choice **10 B**

We want to create a new policy framework which sets out a requirement for housing on all sites over a certain size coming forward for development. Do you agree with this? - Yes / No

Short Response

Explanation

Choice **10 C**

We want to create a new policy promoting the better use of stand-alone out of centre retail units and commercial centres, where their redevelopment for mixed use including housing would be supported. Do you agree with this? - Yes / No

Short Response

Explanation

Choice **11 A**

We want to amend our policy to increase the provision of affordable housing requirement from 25% to 35%. Do you agree with this approach? - Yes / No

Short Response

Explanation

Customer Ref: 00037 Response Ref: ANON-KU2U-GWZW-P
Name: Gladman Developments Ltd.
Response Type: Developer / Landowner
On behalf of: Gladman Developments Ltd.

Supporting Info:
Email: planningscotland@gladman.scot

Choice 11 B

We want City Plan 2030 to require a mix of housing types and tenures – we want the plan to be prescriptive on the required mix, including the percentage requirement for family housing and support for the Private Rented Sector. Do you agree with this? - Yes / No

Short Response: No

Explanation: We do not see any requirement for the plan to be prescriptive about this, as the market will dictate the requirement. Existing grant funding is due to change in 2021 and may have a significant impact on what form of tenures are deliverable. Given that the LDP is looking towards 2030 it should retain flexibility rather than be overly prescriptive.

Choice 12 A

Which option do you support? - Option 1/2/3

Short Response: Option 3 (Blended)

Explanation: We support a combined and enhanced greenfield led approach in order to augment the proposed brownfield supply. Of the options available - Alternative Option: 52,800 homes between 2019-32, comprised of 20,800 affordable homes and the market output for the HMDA 2 Wealth Distribution Scenario less completions between 2012 and 2019. However, in our view additional land requires to be allocated in order to meet housing need and demand in full during the plan period, both via short-term immediately deliverable sites and longer-term strategic growth options.

Customer Ref: Response Ref:

Name

Response Type

On behalf of:

Supporting Info

Email

Choice **12 B1**

Do you support or object to any of the proposed greenfield areas? (Please tick all that apply) - Support Greenfield - Support - Calderwood

Short Response

Explanation

Choice **12 B2**

Do you support or object to any of the proposed greenfield areas? (Please tick all that apply) - Support Greenfield - Support - Kirkliston

Short Response

Explanation

Choice **12 B3**

Do you support or object to any of the proposed greenfield areas? (Please tick all that apply) - Support Greenfield - Support - West Edinburgh

Short Response

Explanation

Customer Ref:

00037

Response Ref:

ANON-KU2U-GWZW-P

Supporting Info

Name

Gladman Developments Ltd.

Email

planningscotland@gladman.scot

Response Type

Developer / Landowner

On behalf of:

Gladman Developments Ltd.

Choice 12 B4

Do you support or object to any of the proposed greenfield areas? (Please tick all that apply) - Support Greenfield - Support - East of Riccarton

Short Response

Not Answered

Explanation

Choice 12 B5

Do you support or object to any of the proposed greenfield areas? (Please tick all that apply) - Support Greenfield - Support - South East Edinburgh

Short Response

Not Answered

Explanation

Choice 12 B6

Do you support or object to any of the proposed greenfield areas? (Please tick all that apply) - Support Greenfield - Object - Calderwood

Short Response

Not Answered

Explanation

Customer Ref: Response Ref:

Name

Response Type

On behalf of:

Supporting Info

Email

Choice **12 B7**

Do you support or object to any of the proposed greenfield areas? (Please tick all that apply) - Support Greenfield - Object - Kirkliston

Short Response

Explanation

Choice **12 B8**

Do you support or object to any of the proposed greenfield areas? (Please tick all that apply) - Support Greenfield - Object - West Edinburgh

Short Response

Explanation

Choice **12 B9**

Do you support or object to any of the proposed greenfield areas? (Please tick all that apply) - Support Greenfield - Object - East of Riccarton

Short Response

Explanation

Customer Ref:

00037

Response Ref:

ANON-KU2U-GWZW-P

Supporting Info

Name

Gladman Developments Ltd.

Email

planningscotland@gladman.scot

Response Type

Developer / Landowner

On behalf of:

Gladman Developments Ltd.

Choice 12 B10

Do you support or object to any of the proposed greenfield areas? (Please tick all that apply) - Support Greenfield - Object - South East Edinburgh

Short Response

Not Answered

Explanation

Choice 12 BX

Do you support or object to any of the proposed greenfield areas? (Please tick all that apply) - Explain why

Short Response

Not Answered

Explanation

No comment.

Choice 12 C

Do you have a greenfield site you wish us to consider in the proposed Plan? - Greenfield file upload

Short Response

Yes

Explanation

Customer Ref: Response Ref:

Supporting Info

Name

Email

Response Type

On behalf of:

Choice 12 C

Do you have a greenfield site you wish us to consider in the proposed Plan? - Greenfield file upload

Short Response

Explanation

Choice 12 C

Do you have a greenfield site you wish us to consider in the proposed Plan? - Greenfield file upload

Short Response

Explanation

Choice 12 D

Do you have a brownfield site you wish us to consider in the proposed Plan? - Brownfield sites upload

Short Response

Explanation

Customer Ref:

00037

Response Ref:

ANON-KU2U-GWZW-P

Supporting Info

Name

Gladman Developments Ltd.

Email

planningscotland@gladman.scot

Response Type

Developer / Landowner

On behalf of:

Gladman Developments Ltd.

Choice 13 A

We want to create a new policy that provides support for social enterprises, start-ups, culture and tourism, innovation and learning, and the low carbon sector, where there is a contribution to good growth for Edinburgh. Do you agree with this? - Yes / No

Short Response

Not Answered

Explanation

Choice 14 A

We want City Plan 2030 to support the best use of existing public transport infrastructure in West Edinburgh and accommodate the development of a mix of uses to support inclusive, sustainable growth. We will do this through 'an area of search' which allows a wide consideration of future uses within West Edinburgh without being tied to individual sites. Do you support this approach? - Yes / No

Short Response

Not Answered

Explanation

Choice 14 B

We want to remove the safeguard in the existing plan for the Royal Highland Showground site to the south of the A8 at Norton Park and allocate the site for other uses. Do you agree with this approach? - Yes / No

Short Response

Not Answered

Explanation

Customer Ref: Response Ref:

Name

Response Type

On behalf of:

Supporting Info

Email

Choice 14 C

We want City Plan 2030 to allocate the Airport's contingency runway, the "crosswinds runway" for the development of alternative uses next to the Edinburgh Gateway interchange. Do you agree with this approach? - Yes / No

Short Response

Explanation

Choice 15 A

We want to continue to use the national 'town centre first' approach. City Plan 2030 will protect and enhance the city centre as the regional core of south east Scotland providing shopping, commercial leisure, and entertainment and tourism activities. Do you agree with this? - Yes / No

Short Response

Explanation

Choice 15 B

New shopping and leisure development will only be allowed within our town and local centres (including any new local centres) justified by the Commercial Needs study. Outwith local centres, small scale proposals will be permitted only in areas where there is evidence of a lack of food shopping within walking distance. Do you agree? - Yes / No

Short Response

Explanation

Customer Ref: Response Ref:

Name

Response Type

On behalf of:

Supporting Info

Email

Choice 15 C

We want to review our existing town and local centres including the potential for new identified centres and boundary changes where they support walking and cycling access to local services in outer areas, consistent with the outcomes of the City Mobility Plan. Do you agree? - Yes / No

Short Response

Explanation

Choice 15 D

We want to continue to prepare and update supplementary guidance for our town centres to adapt to changing retail patterns and trends, and ensure an appropriate balance of uses within our centres to maintain their vitality, viability and deliver good placemaking. Instead we could stop using supplementary guidance for town centres and set out guidance within the plan. Which approach do you support? - Yes / No

Short Response

Explanation

Choice 15 E

We want to support new hotel provision in local, town, commercial centres and other locations with good public transport access throughout Edinburgh. Do you agree with this approach? - Yes / No

Short Response

Explanation

Customer Ref: Response Ref:

Supporting Info

Name

Email

Response Type

On behalf of:

Choice 15 G

We could also seek to reduce the quantity of retail floorspace within centres in favour of alternative uses such as increased leisure provision and permit commercial centres to accommodate any growing demand. Do you agree with this approach? - Yes / No

Short Response

Explanation

Choice 16 A1

We want to continue to support office use at strategic office locations at Edinburgh Park/South Gyle, the International Business Gateway, Leith, the city centre, and in town and local centres. Do you agree? - Yes / No

Short Response

Explanation

Choice 16 A2

We want to support office development at commercial centres as these also provide accessible locations. - Yes / No

Short Response

Explanation

Customer Ref: Response Ref:

Name

Response Type

On behalf of:

Supporting Info

Email

Choice 16 A3

We want to strengthen the requirement within the city centre to provide significant office floorspace within major mixed-use developments. Do you agree? - Yes / No

Short Response

Explanation

Choice 16 A4

We want to amend the boundary of the Leith strategic office location to remove areas with residential development consent. Do you agree? - Yes / No

Short Response

Explanation

Choice 16 A5

We want to continue to support office development in other accessible locations elsewhere in the urban area. Do you agree? - Yes / No

Short Response

Explanation

Customer Ref: Response Ref:

Name

Response Type

On behalf of:

Supporting Info

Email

Choice 16 A5

We want to continue to support office development in other accessible locations elsewhere in the urban area. Do you agree? - Do you have an office site you wish us to consider in the proposed Plan?

Short Response

Explanation

Choice 16 B

We want to identify sites and locations within Edinburgh with potential for office development. Do you agree with this? - Yes/No

Short Response

Explanation

Choice 16 C

We want to introduce a loss of office policy to retain accessible office accommodation. This would not permit the redevelopment of office buildings other than for office use, unless existing office space is provided as part of denser development. This would apply across the city to recognise that office locations outwith the city centre and strategic office locations are important in meeting the needs of the mid-market. Or we could Introduce a 'loss of office' policy only in the city centre. - Yes / No

Short Response

Explanation

Customer Ref:

00037

Response Ref:

ANON-KU2U-GWZW-P

Supporting Info

Name

Gladman Developments Ltd.

Email

planningscotland@gladman.scot

Response Type

Developer / Landowner

On behalf of:

Gladman Developments Ltd.

Choice 16 E1

We want to identify proposals for new modern business and industrial sites to provide necessary floorspace at the following locations. Do you agree? - Yes / No - Support - Leith Strategic Business Centre

Short Response

Not Answered

Explanation

Choice 16 E2

We want to identify proposals for new modern business and industrial sites to provide necessary floorspace at the following locations. Do you agree? - Yes / No - Support - Newbridge

Short Response

Not Answered

Explanation

Choice 16 E3

We want to identify proposals for new modern business and industrial sites to provide necessary floorspace at the following locations. Do you agree? - Yes / No - Support - Newcraighall Industrial Estate.

Short Response

Not Answered

Explanation

Customer Ref:

00037

Response Ref:

ANON-KU2U-GWZW-P

Supporting Info

Name

Gladman Developments Ltd.

Email

planningscotland@gladman.scot

Response Type

Developer / Landowner

On behalf of:

Gladman Developments Ltd.

Choice 16 E4

We want to identify proposals for new modern business and industrial sites to provide necessary floorspace at the following locations. Do you agree? - Yes / No - Support - The Crosswinds Runway

Short Response

Not Answered

Explanation

Choice 16 E5

We want to identify proposals for new modern business and industrial sites to provide necessary floorspace at the following locations. Do you agree? - Yes / No - Do not support - Leith Strategic Business Centre

Short Response

Not Answered

Explanation

Choice 16 E6

We want to identify proposals for new modern business and industrial sites to provide necessary floorspace at the following locations. Do you agree? - Yes / No - Do not support - Newbridge

Short Response

Not Answered

Explanation

Customer Ref: Response Ref:

Name

Response Type

On behalf of:

Supporting Info

Email

Choice 16 E7

We want to identify proposals for new modern business and industrial sites to provide necessary floorspace at the following locations. Do you agree? - Yes / No - Do not support - Newcraighall Industrial Estate.

Short Response

Explanation

Choice 16 E8

We want to identify proposals for new modern business and industrial sites to provide necessary floorspace at the following locations. Do you agree? - Yes / No - Do not support - The Crosswinds Runway

Short Response

Explanation

Choice 16 EX

We want to identify proposals for new modern business and industrial sites to provide necessary floorspace at the following locations. Do you agree? - Explain why

Short Response

Explanation

Customer Ref: Response Ref:

Supporting Info

Name

Email

Response Type

On behalf of:

Choice 16 F

We want to ensure new business space is provided as part of the redevelopment of urban sites and considered in Place Briefs for greenfield sites. We want to set out the amount expected to be re-provided, clearer criteria on what constitutes flexible business space, and how to deliver it, including the location on-site, and considering adjacent uses, servicing and visibility. Do you agree? - Yes / No

Short Response

Explanation

Choice 16 G

We want to continue to protect industrial estates that are designated under our current policy on Employment Sites and Premises (Emp 8). Do you agree? - Yes / No

Short Response

Explanation

Choice 16 H

We want to introduce a policy that provides criteria for locations that we would support city-wide and neighbourhood goods distribution hubs. Do you agree? - Yes / No

Short Response

Explanation

Customer Ref:

00037

Response Ref:

ANON-KU2U-GWZW-P

Supporting Info

Name

Gladman Developments Ltd.

Email

planningscotland@gladman.scot

Response Type

Developer / Landowner

On behalf of:

Gladman Developments Ltd.

Our Ref: SO76-EC02
30 April 2020

2 Elburn Office Park, Elburn
Livingston, West Lothian
EH54 6GR

T: 01506 424920

www.gladman.scot

Choices for City Plan 2030
City Plan Team
City of Edinburgh Council

By Email only: cityplan2030@edinburgh.gov.uk

Dear Sirs,

Re: Choices for City Plan – Proposed housing allocation at land at the Wisp, Edinburgh

Gladman Development Ltd. would like to promote the above site as a housing land allocation for around 300 units in the forthcoming Local Development Plan. The site has been subject to a PoAN (20/00529/PAN), pre-application discussions, EIA Screening, and a planning application submission is under preparation.

As set out in the accompanying information, as displayed at the recent public exhibition consultation event, land at the Wisp presents a unique opportunity to deliver a high-density housing development whilst remediating the site.

In summary, the indicative masterplan framework comprises:

- The potential to deliver around 300 new homes.
- Community open space and landscaping.
- Enhanced links to the local network including link road.
- Active use of a brownfield site.

The site is effective in accordance with PAN 2/2010:

OWNERSHIP: The site is privately owned and will be released for sale and development upon securing planning permission.

PHYSICAL: An indicative master plan has been prepared for the site considering all relevant constraints and demonstrates how a housing site could feasibly be delivered.

CONTAMINATION: Site issues have been assessed and conclude that the site is developable for residential use.

DEFICIT FUNDING: At this stage, no public funding is sought to make the residential development economically viable.

MARKETABILITY: The site can be developed in the short term. There is immediate housebuilder and market demand in the part of Edinburgh.

INFRASTRUCTURE: There are no known infrastructure requirements that would mean this site is undevelopable.

LAND USE: The sustainability and marketability of the site make it a realistic and deliverable site for housing.

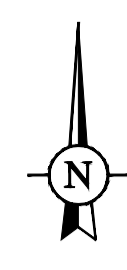
As set out in our submission, the new LDP requires to release a broad range and choice of sites across the city in order to fulfil the immediate and longer-term housing requirements for its' current and future residents.

We are happy to provide more information and continue to progress dialogue with the relevant departments in parallel to this submission.
















Yours faithfully.



Gladman Scotland
planningscotland@gladman.scot



Legend

-  Site boundary
-  Potential primary road access
-  SUDS
-  Potential vehicular access
-  Existing trees
-  Trees
-  Car parking
-  Outdoor learning hub
-  Community orchard
-  Allotments
-  Development parcels
-  Key frontages
-  Outdoor education space
-  Woodland play space
-  Wildflower meadows

REV	DESCRIPTION	BY	CHK	APP	DATE
-----	-------------	----	-----	-----	------

Client:



THE CUBE
45 LEITH STREET
EDINBURGH
EH1 3AT

TEL: +44 (0)131 247 5700
FAX: +44 (0)131 557 6240
e-mail: edinburgh@wyg.com



Project:
Land at Goodtrees, Balerno

Drawing Title:
Concept Masterplan

Scale @ A1	Drawn	Date	Checked	Date	Approved	Date
1:2500	MC	28.04.20				
Project No.	Office	Type	Drawing No.	Revision		
A115628-1	4124		SK-01			

FILENAME: N:\STUDIO\PROJECTS\A115628-1 - GLADMAN - BALERNO\DRAWINGS\A115628-1 - BALERNO DFP DR.DWG. | PLOTTED BY: DAVID RODGER | PLOTTED DATE: 09 March 2020 09:32:59