

Customer Ref:

00398

Response Ref:

ANON-KU2U-GWZT-K

Supporting Info

Name

David Smart

Email

david@jsmart.co.uk

Response Type

Developer / Landowner

On behalf of:

J. Smart & Co. (Contractors) PLC & C. & W. Assets Ltd

Choice

1 A

**We want to connect our places, parks and green spaces together as part of a city-wide, regional, and national green network. We want new development to connect to, and deliver this network. Do you agree with this? - Select support / don't support**

Short Response

Yes

Explanation

Choice

1 B

**We want to change our policy to require all development (including change of use) to include green and blue infrastructure. Do you agree with this? - Support / Object**

Short Response

Not Answered

Explanation

Customer Ref:  Response Ref:   
Name   
Response Type   
On behalf of:

Supporting Info

Email

Choice 1 C

**We want to identify areas that can be used for future water management to enable adaptation to climate change. Do you agree with this? - Yes / No**

Short Response

Explanation

Choice 1 D

**We want to clearly set out under what circumstances the development of poor quality or underused open space will be considered acceptable. Do you agree with this? - Yes / No**

Short Response

Explanation

Choice 1 E

**We want to introduce a new 'extra-large green space standard' which recognises that as we grow communities will need access to green spaces more than 5 hectares. Do you agree with this? - Yes / No**

Short Response

Explanation

Customer Ref:  Response Ref:

Name

Response Type

On behalf of:

Supporting Info

Email

Choice 1 F

**We want to identify specific sites for new allotments and food growing, both as part of new development sites and within open space in the urban area. Do you agree with this? - Yes / No**

Short Response

Explanation

Choice 1 F

**We want to identify specific sites for new allotments and food growing, both as part of new development sites and within open space in the urban area. Do you agree with this? - Upload (max size 3mb)**

Short Response

Explanation

Choice 1 G

**We want to identify space for additional cemetery provision, including the potential for green and woodland burials. Do you agree with this? - Yes / No**

Short Response

Explanation

Customer Ref:  Response Ref:   
Name   
Response Type   
On behalf of:

Supporting Info   
Email

Choice 1 H

**We want to revise our existing policies and green space designations to ensure that new green spaces have long term maintenance and management arrangements in place. Do you agree with this? - Yes/No**

Short Response

Explanation

Choice 2 A

**We want all development (including change of use), through design and access statements, to demonstrate how their design will incorporate measures to tackle and adapt to climate change, their future adaptability and measures to address accessibility for people with varying needs, age and mobility issues as a key part of their layouts. - Yes / No**

Short Response

Explanation

Choice 2 B

**We want to revise our policies on density to ensure that we make best use of the limited space in our city and that sites are not under-developed. Do you agree with this? - Yes / No**

Short Response

Explanation

Customer Ref:  Response Ref:

Name

Response Type

On behalf of:

Supporting Info

Email

Choice 2 C

**We want to revise our design and layout policies to achieve ensure their layouts deliver active travel and connectivity links. Do you agree with this? - Yes / No**

Short Response

Explanation

Choice 2 D

**We want all development, including student housing, to deliver quality open space and public realm, useable for a range of activities, including drying space, without losing densities. Do you agree with this? - Yes / No**

Short Response

Explanation This is a contradiction in turn as if you have a prescriptive approach whereby all development, including student housing, has quality open space and public realm, useable for a range of activities, including drying space, you will undoubtedly lose densities.

Choice 3 A

**We want all buildings and conversions to meet the zero carbon / platinum standards as set out in the current Scottish Building Regulations. Instead we could require new development to meet the bronze, silver or gold standard. Which standard should new development in Edinburgh meet? - Which standard?**

Short Response

Explanation The standard in Edinburgh should be what is required under the Building Standards. This will ensure there is a level of consistency across all local authority areas in Scotland for all parties involved. If you insist on a higher standard than those set in the Building Standards you are creating different standards for different areas which can cause confusion and lead to parties developing in certain local authority areas and not others.

Customer Ref:  Response Ref:   
Name   
Response Type   
On behalf of:

Supporting Info   
Email

Choice **4 A**

**We want to work with local communities to prepare Place Briefs for areas and sites within City Plan 2030 highlighting the key elements of design, layout, and transport, education and healthcare infrastructure development should deliver. Do you agree with this? - Yes / No**

Short Response

Explanation

Choice **4 B**

**We want to support Local Place Plans being prepared by our communities. City Plan 2030 will set out how Local Place Plans can help us achieve great places and support community ambitions. - How should the Council work with local communities to prepare Local Place Plans?**

Short Response

Explanation

Choice **5 A**

**We want City Plan 2030 to direct development to where there is existing infrastructure capacity, including education, healthcare and sustainable transport, or where potential new infrastructure will be accommodated and deliverable within the plan period. Do you agree with this? - Yes / No**

Short Response

Explanation

Customer Ref:  Response Ref:

Name

Response Type

On behalf of:

Supporting Info

Email

Choice 5 B

**We want City Plan 2030 to set out where new community facilities are needed, and that these must be well connected to active travel routes and in locations with high accessibility to good sustainable public transport services. Do you agree with this? - Yes / NO**

Short Response

Explanation

Choice 5 C

**We want to reflect the desire to co-locate our community services close to the communities they serve, supporting a high walk-in population and reducing the need to travel. Do you agree with this? - Yes / No**

Short Response

Explanation

Choice 5 D1

**We want to set out in the plan where development will be expected to contribute toward new or expanded community infrastructure. Do you agree with this? - Yes / No**

Short Response

Explanation

Customer Ref:  Response Ref:   
Name   
Response Type   
On behalf of:

Supporting Info

Email

Choice 5 D2

**We want to use cumulative contribution zones to determine infrastructure actions, costs and delivery mechanisms. Do you agree with this? - Yes / No**

Short Response

Explanation

Choice 5 E

**We want to stop using supplementary guidance and set out guidance for developer contributions within the plan, Action Programme and in non-statutory guidance. Do you agree with this? - Yes / No**

Short Response

Explanation

Choice 6 A

**We want to create a new policy that assesses development against its ability to meet our targets for public transport usage and walking and cycling. These targets will vary according to the current or planned public transport services and high-quality active travel routes. Do you agree with this? - Yes / No**

Short Response

Explanation



Customer Ref:  Response Ref:   
Name   
Response Type   
On behalf of:

Supporting Info   
Email

Choice **6 B**

**We want to use Place Briefs to set the targets for trips by walking, cycling and public transport based on current and planned transit interventions. This will determine appropriate parking levels to support high use of public transport. Do you agree with this? - Yes / No**

Short Response

Explanation

Choice **7 A**

**We want to determine parking levels in development based on targets for trips by walking, cycling and public transport. These targets could be set by area, development type, or both and will be supported by other measures to control on-street parking. Do you agree with this? - Yes / No**

Short Response

Explanation

Choice **7 B**

**We want to protect against the development of additional car parking in the city centre to support the delivery of the Council's city centre transformation programme. Do you agree with this? - Yes / No**

Short Response

Explanation

Customer Ref:  Response Ref:   
Name   
Response Type   
On behalf of:

Supporting Info   
Email

Choice **7 C**

**We want to update our parking policies to control demand and to support parking for bikes, those with disabilities and electric vehicles via charging infrastructure. Do you agree with this? - Yes / No**

Short Response

Explanation

Choice **7 D**

**We want to support the city's park and ride infrastructure by safeguarding sites for new park and ride and extensions, including any other sites that are identified in the City Mobility Plan or its action plan. Do you agree with this? - We want to support the city's park and ride infrastructure by safeguarding sites for new park and ride and extensions, including any other sites that are identified in the City Mobility Plan or its action plan.**

Short Response

Explanation

Choice **8 A**

**We want to update our policy on the Cycle and Footpath Network to provide criteria for identifying new routes. Do you agree with this? - Yes / No**

Short Response

Explanation

Customer Ref:  Response Ref:   
Name   
Response Type   
On behalf of:

Supporting Info   
Email

Choice **8 B**

**As part of the City Centre Transformation and other Council and partner projects to improve strategic walking and cycling links around the city, we want to add the following routes (along with our existing safeguards) to our network as active travel proposals to ensure that they are delivered. Do you agree with this? - Yes / No**

Short Response

Explanation

Choice **8 C**

**We want City Plan 2030 to safeguard and add any other strategic active travel links within any of the proposed options for allocated sites. We also want the City Plan 2030 to include any new strategic active travel links which may be identified in the forthcoming City Plan 2030 Transport Appraisal, the City Mobility Plan, or which are identified through this consultation. Do you agree with this? - Yes / No**

Short Response

Explanation

Choice **8 C**

**We want City Plan 2030 to safeguard and add any other strategic active travel links within any of the proposed options for allocated sites. We also want the City Plan 2030 to include any new strategic active travel links which may be identified in the forthcoming City Plan 2030 Transport Appraisal, the City Mobility Plan, or which are identified through this consultation. Do you agree with this? - Upload new cycle routes**

Short Response

Explanation

Customer Ref:  Response Ref:   
Name   
Response Type   
On behalf of:

Supporting Info   
Email

Choice 9 A

**We want to consult on designating Edinburgh, or parts of Edinburgh, as a 'Short Term Let Control Area' where planning permission will always be required for the change of use of whole properties for short-term lets. Do you agree with this approach? - Yes / No**

Short Response

Explanation

Choice 9 B

**We want to create a new policy on the loss of homes to alternative uses. This new policy will be used when planning permission is required for a change of use of residential flats and houses to short-stay commercial visitor accommodation or other uses. Do you agree with this? - Yes / No**

Short Response

Explanation

Choice 10 A

**We want to revise our policy on purpose-built student housing. We want to ensure that student housing is delivered at the right scale and in the right locations, helps create sustainable communities and looks after student's wellbeing. Do you agree with this? - Yes / No**

Short Response

Explanation

Customer Ref:  Response Ref:   
Name   
Response Type   
On behalf of:

Supporting Info   
Email

Choice **10 B**

**We want to create a new policy framework which sets out a requirement for housing on all sites over a certain size coming forward for development. Do you agree with this? - Yes / No**

Short Response

Explanation

Choice **10 C**

**We want to create a new policy promoting the better use of stand-alone out of centre retail units and commercial centres, where their redevelopment for mixed use including housing would be supported. Do you agree with this? - Yes / No**

Short Response

Explanation

Customer Ref:  Response Ref:   
Name   
Response Type   
On behalf of:

Supporting Info   
Email

Choice **11 A**

**We want to amend our policy to increase the provision of affordable housing requirement from 25% to 35%. Do you agree with this approach? - Yes / No**

Short Response

**Explanation** The increase of the affordable housing requirement from 25% to 35% will have a negative impact on the development of housing sites and therefore, will mean that less affordable housing will be delivered. Increasing the affordable housing percentage will have a negative impact on the land value and this could mean that the landowner decides not to sell the site for a housing use and continue with the existing use and/or sell the site for a non-housing use. This would mean that the site was not brought forward for housing development and thereby no affordable housing would be achieved. Where as if the affordable housing requirement did not change, then site would have come forward for housing development and affordable housing would have been achieved at 25%.

Choice **11 B**

**We want City Plan 2030 to require a mix of housing types and tenures – we want the plan to be prescriptive on the required mix, including the percentage requirement for family housing and support for the Private Rented Sector. Do you agree with this? - Yes / No**

Short Response

**Explanation** 1. We are not sure what you mean here by "support for the Private Rented Sector"? Therefore it is difficult to agree or disagree with this statement.2. There is already a percentage requirement for family housing - are you decreasing or increasing this this requirement?3. On your comment on "The affordable housing should be tenure blind and should be a representative mix of the housing types and sizes which make up the total development", this suggests that the affordable housing should be spread over a development, where as our long experience with RSL's is that they prefer the affordable housing to be concentrated in one area of a development for ease of management. Also our experience with RSL's is that they prefer certain housing types and sizes over others due to the different tenure markets they deal in and the grant funding different housing types and sizes obtain. By being too prescriptive on this point will be to the detriment of the RSL involved.

Customer Ref:  Response Ref:

Name

Response Type

On behalf of:

Supporting Info

Email

Choice **12 A**

**Which option do you support? - Option 1/2/3**

Short Response

Explanation

Choice **12 B1**

**Do you support or object to any of the proposed greenfield areas? (Please tick all that apply) - Support Greenfield - Support - Calderwood**

Short Response

Explanation

Choice **12 B2**

**Do you support or object to any of the proposed greenfield areas? (Please tick all that apply) - Support Greenfield - Support - Kirkliston**

Short Response

Explanation

Customer Ref:  Response Ref:   
Name   
Response Type   
On behalf of:

Supporting Info

Email

Choice **12 B3**

**Do you support or object to any of the proposed greenfield areas? (Please tick all that apply) - Support Greenfield - Support - West Edinburgh**

Short Response

Explanation

Choice **12 B4**

**Do you support or object to any of the proposed greenfield areas? (Please tick all that apply) - Support Greenfield - Support - East of Riccarton**

Short Response

Explanation

Choice **12 B5**

**Do you support or object to any of the proposed greenfield areas? (Please tick all that apply) - Support Greenfield - Support - South East Edinburgh**

Short Response

Explanation



Customer Ref:  Response Ref:   
Name   
Response Type   
On behalf of:

Supporting Info

Email

Choice **12 B6**

**Do you support or object to any of the proposed greenfield areas? (Please tick all that apply) - Support Greenfield - Object - Calderwood**

Short Response

Explanation

Choice **12 B7**

**Do you support or object to any of the proposed greenfield areas? (Please tick all that apply) - Support Greenfield - Object - Kirkliston**

Short Response

Explanation

Choice **12 B8**

**Do you support or object to any of the proposed greenfield areas? (Please tick all that apply) - Support Greenfield - Object - West Edinburgh**

Short Response

Explanation

Customer Ref:  Response Ref:   
Name   
Response Type   
On behalf of:

Supporting Info

Email

Choice **12 B9**

**Do you support or object to any of the proposed greenfield areas? (Please tick all that apply) - Support Greenfield - Object - East of Riccarton**

Short Response

Explanation

Choice **12 B10**

**Do you support or object to any of the proposed greenfield areas? (Please tick all that apply) - Support Greenfield - Object - South East Edinburgh**

Short Response

Explanation

Choice **12 BX**

**Do you support or object to any of the proposed greenfield areas? (Please tick all that apply) - Explain why**

Short Response

Explanation

Customer Ref:

00398

Response Ref:

ANON-KU2U-GWZT-K

Supporting Info

Name

David Smart

Email

david@jsmart.co.uk

Response Type

Developer / Landowner

On behalf of:

J. Smart & Co. (Contractors) PLC & C. & W. Assets Ltd

Choice 12 C

Do you have a greenfield site you wish us to consider in the proposed Plan? - Greenfield file upload

Short Response

No

Explanation

Choice 12 C

Do you have a greenfield site you wish us to consider in the proposed Plan? - Greenfield file upload

Short Response

No

Explanation

Choice 12 C

Do you have a greenfield site you wish us to consider in the proposed Plan? - Greenfield file upload

Short Response

No

Explanation

Customer Ref:  Response Ref:   
Name   
Response Type   
On behalf of:

Supporting Info   
Email

Choice 12 D

**Do you have a brownfield site you wish us to consider in the proposed Plan? - Brownfield sites upload**

Short Response

Explanation

Choice 13 A

**We want to create a new policy that provides support for social enterprises, start-ups, culture and tourism, innovation and learning, and the low carbon sector, where there is a contribution to good growth for Edinburgh. Do you agree with this? - Yes / No**

Short Response

Explanation

Choice 14 A

**We want City Plan 2030 to support the best use of existing public transport infrastructure in West Edinburgh and accommodate the development of a mix of uses to support inclusive, sustainable growth. We will do this through 'an area of search' which allows a wide consideration of future uses within West Edinburgh without being tied to individual sites. Do you support this approach? - Yes / No**

Short Response

Explanation

Customer Ref:  Response Ref:   
Name   
Response Type   
On behalf of:

Supporting Info   
Email

Choice **14 B**

**We want to remove the safeguard in the existing plan for the Royal Highland Showground site to the south of the A8 at Norton Park and allocate the site for other uses. Do you agree with this approach? - Yes / No**

Short Response

Explanation

Choice **14 C**

**We want City Plan 2030 to allocate the Airport's contingency runway, the "crosswinds runway" for the development of alternative uses next to the Edinburgh Gateway interchange. Do you agree with this approach? - Yes / No**

Short Response

Explanation

Choice **15 A**

**We want to continue to use the national 'town centre first' approach. City Plan 2030 will protect and enhance the city centre as the regional core of south east Scotland providing shopping, commercial leisure, and entertainment and tourism activities. Do you agree with this? - Yes / No**

Short Response

Explanation

Customer Ref:  Response Ref:   
Name   
Response Type   
On behalf of:

Supporting Info

Email

Choice 15 B

**New shopping and leisure development will only be allowed within our town and local centres (including any new local centres) justified by the Commercial Needs study. Outwith local centres, small scale proposals will be permitted only in areas where there is evidence of a lack of food shopping within walking distance. Do you agree? - Yes / No**

Short Response

Explanation

Choice 15 C

**We want to review our existing town and local centres including the potential for new identified centres and boundary changes where they support walking and cycling access to local services in outer areas, consistent with the outcomes of the City Mobility Plan. Do you agree? - Yes / No**

Short Response

Explanation

Choice 15 D

**We want to continue to prepare and update supplementary guidance for our town centres to adapt to changing retail patterns and trends, and ensure an appropriate balance of uses within our centres to maintain their vitality, viability and deliver good placemaking. Instead we could stop using supplementary guidance for town centres and set out guidance within the plan. Which approach do you support? - Yes / No**

Short Response

Explanation

Customer Ref:  Response Ref:

Name

Response Type

On behalf of:

Supporting Info

Email

Choice 15 E

**We want to support new hotel provision in local, town, commercial centres and other locations with good public transport access throughout Edinburgh. Do you agree with this approach? - Yes / No**

Short Response

Explanation

Choice 15 G

**We could also seek to reduce the quantity of retail floorspace within centres in favour of alternative uses such as increased leisure provision and permit commercial centres to accommodate any growing demand. Do you agree with this approach? - Yes / No**

Short Response

Explanation

Choice 16 A1

**We want to continue to support office use at strategic office locations at Edinburgh Park/South Gyle, the International Business Gateway, Leith, the city centre, and in town and local centres. Do you agree? - Yes / No**

Short Response

Explanation

Customer Ref:  Response Ref:   
Name   
Response Type   
On behalf of:

Supporting Info   
Email

Choice 16 A2

**We want to support office development at commercial centres as these also provide accessible locations. - Yes / No**

Short Response

Explanation

Choice 16 A3

**We want to strengthen the requirement within the city centre to provide significant office floorspace within major mixed-use developments. Do you agree? - Yes / No**

Short Response

Explanation

Choice 16 A4

**We want to amend the boundary of the Leith strategic office location to remove areas with residential development consent. Do you agree? - Yes / No**

Short Response

Explanation



Customer Ref:  Response Ref:

Name

Response Type

On behalf of:

Supporting Info

Email

Choice **16 A5**

**We want to continue to support office development in other accessible locations elsewhere in the urban area. Do you agree? - Yes / No**

Short Response

Explanation

Choice **16 A5**

**We want to continue to support office development in other accessible locations elsewhere in the urban area. Do you agree? - Do you have an office site you wish us to consider in the proposed Plan?**

Short Response

Explanation

Choice **16 B**

**We want to identify sites and locations within Edinburgh with potential for office development. Do you agree with this? - Yes/No**

Short Response

Explanation

Customer Ref:  Response Ref:   
Name   
Response Type   
On behalf of:

Supporting Info   
Email

Choice 16 C

**We want to introduce a loss of office policy to retain accessible office accommodation. This would not permit the redevelopment of office buildings other than for office use, unless existing office space is provided as part of denser development. This would apply across the city to recognise that office locations outwith the city centre and strategic office locations are important in meeting the needs of the mid-market. Or we could Introduce a 'loss of office' policy only in the city centre. - Yes / No**

Short Response

Explanation

Choice 16 E1

**We want to identify proposals for new modern business and industrial sites to provide necessary floorspace at the following locations. Do you agree? - Yes / No - Support - Leith Strategic Business Centre**

Short Response

Explanation

Choice 16 E2

**We want to identify proposals for new modern business and industrial sites to provide necessary floorspace at the following locations. Do you agree? - Yes / No - Support - Newbridge**

Short Response

Explanation

Customer Ref:  Response Ref:

Name

Response Type

On behalf of:

Supporting Info

Email

Choice 16 E3

**We want to identify proposals for new modern business and industrial sites to provide necessary floorspace at the following locations. Do you agree? - Yes / No - Support - Newcraighall Industrial Estate.**

Short Response

Explanation

Choice 16 E4

**We want to identify proposals for new modern business and industrial sites to provide necessary floorspace at the following locations. Do you agree? - Yes / No - Support - The Crosswinds Runway**

Short Response

Explanation

Choice 16 E5

**We want to identify proposals for new modern business and industrial sites to provide necessary floorspace at the following locations. Do you agree? - Yes / No - Do not support - Leith Strategic Business Centre**

Short Response

Explanation

Customer Ref:  Response Ref:

Name

Response Type

On behalf of:

Supporting Info

Email

Choice 16 E6

**We want to identify proposals for new modern business and industrial sites to provide necessary floorspace at the following locations. Do you agree? - Yes / No - Do not support - Newbridge**

Short Response

Explanation

Choice 16 E7

**We want to identify proposals for new modern business and industrial sites to provide necessary floorspace at the following locations. Do you agree? - Yes / No - Do not support - Newcraighall Industrial Estate.**

Short Response

Explanation

Choice 16 E8

**We want to identify proposals for new modern business and industrial sites to provide necessary floorspace at the following locations. Do you agree? - Yes / No - Do not support - The Crosswinds Runway**

Short Response

Explanation

Customer Ref:  Response Ref:   
Name   
Response Type   
On behalf of:

Supporting Info   
Email

Choice 16 EX

**We want to identify proposals for new modern business and industrial sites to provide necessary floorspace at the following locations. Do you agree? - Explain why**

Short Response

**Explanation** We are the largest private industrial landlord in the City through our wholly owned subsidiary property holding company, C. & W. Assets Ltd. Several of our existing industrial estates have been proposed for potential housing/mixed use developments which we support. Many of these industrial estates will be close to the end of their building cycle life in the near future. Also many of these industrial estates are in areas which are now predominantly residential use in nature. It is, however, important that the stock of industrial accommodation is maintained as in many instances industrial units are the cheapest business accommodation available. Therefore, it is critical that Edinburgh Council ensures that there is adequate industrial development land supply available so we, in the private sector, can provide much needed new industrial stock and thereby release existing older industrial estates on brownfield land for housing/mixed use development. The new industrial development land supply must be in a well located area near to major transport links and have the correct infrastructure readily available.

Choice 16 F

**We want to ensure new business space is provided as part of the redevelopment of urban sites and considered in Place Briefs for greenfield sites. We want to set out the amount expected to be re-provided, clearer criteria on what constitutes flexible business space, and how to deliver it, including the location on-site, and considering adjacent uses, servicing and visibility. Do you agree? - Yes / No**

Short Response

**Explanation** 1. We do not believe that providing a token amount of business space on a brownfield housing/mixed use site is viable and should not be adopted. 2. New business space on greenfield sites of scale should be promoted.

Customer Ref:  Response Ref:   
Name   
Response Type   
On behalf of:

Supporting Info   
Email

Choice **16 G**

**We want to continue to protect industrial estates that are designated under our current policy on Employment Sites and Premises (Emp 8). Do you agree? - Yes / No**

Short Response

Explanation

Choice **16 H**

**We want to introduce a policy that provides criteria for locations that we would support city-wide and neighbourhood goods distribution hubs. Do you agree? - Yes / No**

Short Response

Explanation



NORTH

Bangor Road

Bangor Road

39  
4195ft<sup>2</sup>  
390m<sup>2</sup>

41  
1070ft<sup>2</sup>  
100m<sup>2</sup>

43  
1070ft<sup>2</sup>  
100m<sup>2</sup>

45  
1070ft<sup>2</sup>  
100m<sup>2</sup>

47  
1070ft<sup>2</sup>  
100m<sup>2</sup>

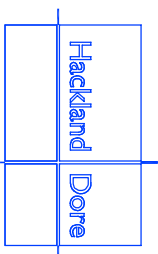
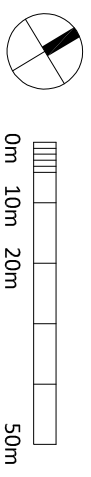
49  
1070ft<sup>2</sup>  
100m<sup>2</sup>

51  
1070ft<sup>2</sup>  
100m<sup>2</sup>



# LOCATION PLAN

 APPLICATION BOUNDARY



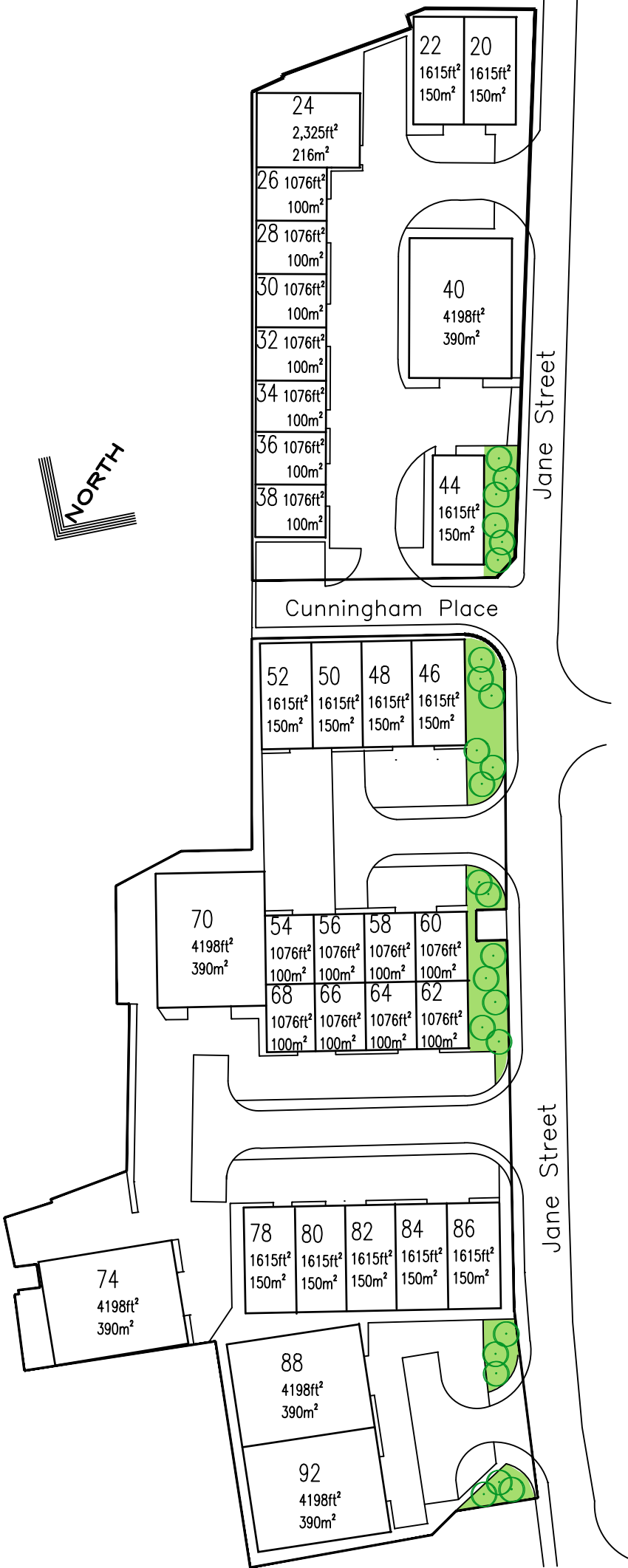
16 Annandale Street  
Edinburgh EH7 4AN  
telephone 0131 538 7707  
facsimile 0131 538 7712  
admin@hackland-dore.com

Architects  
Interior Designers  
Urban Planners

Mixed Use Development Ingليس Green Road, Edinburgh J. Smart & Co. (Contractors) PLC	LOCATION PLAN	Date 01.04.20	Scale 1:1250@A3	Drawn By JH	Checked By MM
	PLANNING	<div style="border: 1px solid black; padding: 5px; display: inline-block;"> <b>HD1056 (PL)001</b> </div>			

© THE APPLICANT'S COMPANY AND THE ARCHITECTS OF THIS PLAN. ALL RIGHTS RESERVED. IT IS FORWARDED OR OTHERWISE TO A THIRD PARTY WITHOUT THE ARCHITECTS' CONSENT.







DRAWN djm    DATE 16:03:07    SCALE AT A4 nts    TITLE Plan Indication New Foot Path    DRG No. LP01    CAD ref. ./siteplanfootpathup

PROJECT North Leith Sands  
Lindsay Road, Edinburgh



J. SMART & CO. (CONTRACTORS) PLC.

28, CRAMOND ROAD SOUTH, EDINBURGH EH4 6AB  
tel. 0131 336 2181 fax. 0131 336 4037 e-mail arch@jsmart.co.uk





