

**SAFETY, HEALTH AND ENVIRONMENTAL INFORMATION**

Prior to using the works information shown on this drawing the Contractor must refer to the Designer's design risk assessment for risks concerning this section of the works. The principal contractor and other contractors should note that the risks identified in this document may not be exhaustive and further consideration by them may be necessary.

Construction  
None identified.

Maintenance / Cleaning  
None identified.

Use  
None identified.

Decommissioning / Demolition  
None identified.



SCALE 1 : 5000

© Crown Copyright and database right 2020. All rights reserved. Ordnance Survey Licence number 100023420.

**Notes:**

1. THIS DRAWING IS TO BE READ IN CONJUNCTION WITH ALL OTHER RELEVANT DRAWINGS, DOCUMENTATION, SPECIFICATION AND APPENDICES PROVIDED.
2. ALL DIMENSIONS ARE IN METRES UNLESS OTHERWISE STATED.
3. NO TOPOGRAPHICAL INFORMATION AVAILABLE FOR THIS SCHEME. BACKGROUND INFORMATION AS PER OS MAP TILES PROVIDED BY CLIENT

**Key**

— DRAWING EXTENTS

1	09/03/2021	AS BUILT	RC	CS	CS	CW
0	24/11/2020	FOR CONSTRUCTION	RC	CS	CS	GD
Rev	Rev. Date	Purpose of revision	Des'd	Checked	Rev'd	Appr'd

© Copyright 2019 Jacobs U.K. Limited. The concepts and information contained in this document are the property of Jacobs. Use or copying of this document in whole or in part without the written permission of Jacobs constitutes an infringement of copyright. Limitation: This drawing has been prepared on behalf of, and for the exclusive use of, Jacobs' Client, and is subject to, and issued in accordance with, the provisions of the contract between Jacobs and the Client. Jacobs accepts no liability or responsibility whatsoever for, or in respect of, any use of, or reliance upon, this drawing by any third party.

**Jacobs**

160 Dundee Street, Edinburgh, EH11 1DQ  
Tel:+44 (0)131 659 1000 Fax:+44 (0)131 228 6177  
www.jacobs.com

Client

• EDINBURGH •  
THE CITY OF EDINBURGH COUNCIL

Project

Spaces for People  
Travelling Safely, Bus Priority:  
A1 London Road to Milton Road West

Drawing title

**PROPOSED TEMPORARY MEASURES  
A1 LONDON ROAD TO  
MILTON ROAD WEST  
SCHEME EXTENTS**

Drawing status

AS BUILT

Scale

1:5000 @ A1

DO NOT SCALE

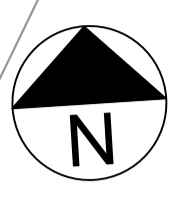
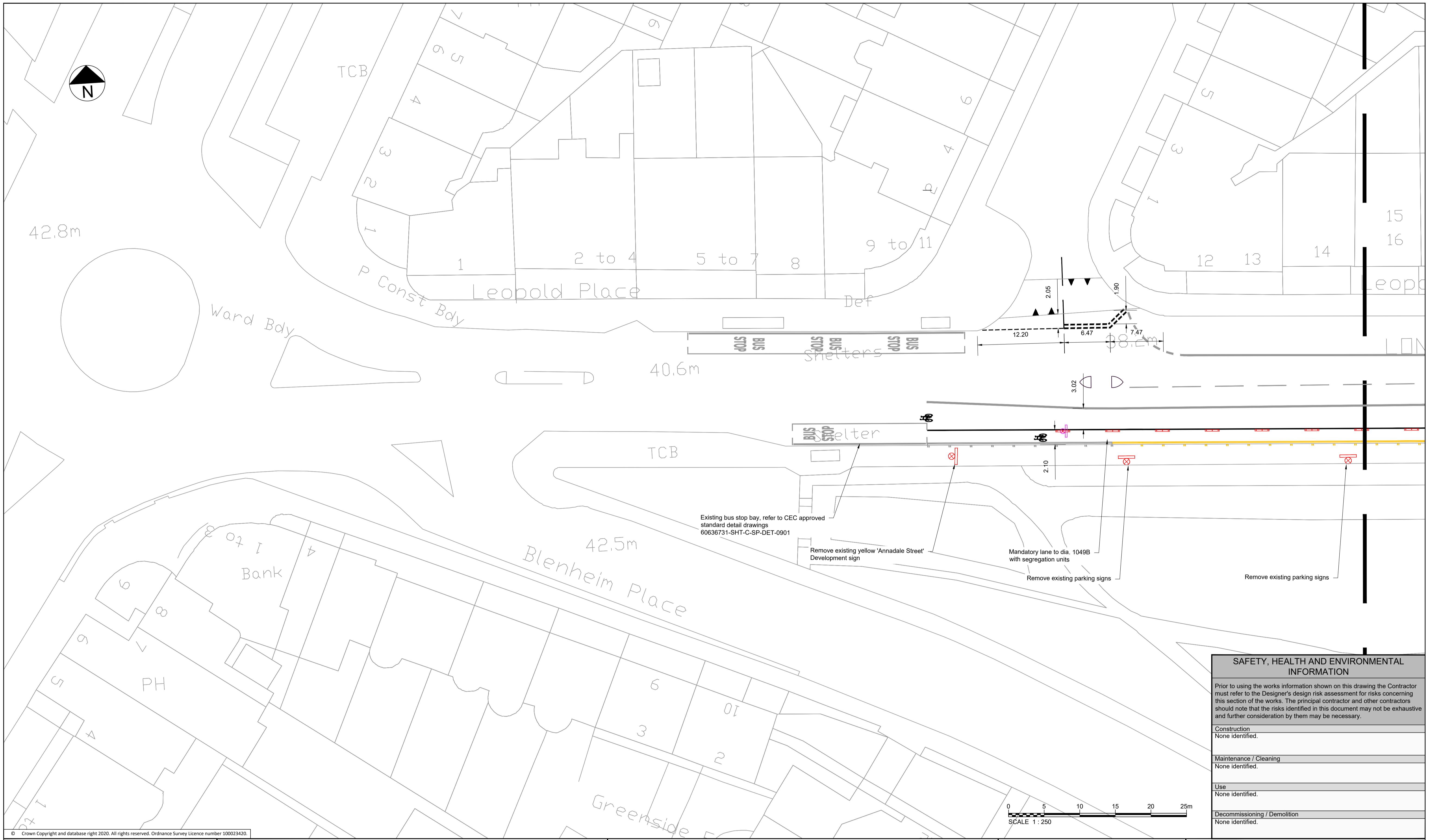
Jacobs No.

Client no.

Drawing number

Rev  
1

BESP0023-TEMP-A1-GA-DR-1000



© Crown Copyright and database right 2020. All rights reserved. Ordnance Survey Licence number 100023420.

SAFETY, HEALTH AND ENVIRONMENTAL INFORMATION	
Prior to using the works information shown on this drawing the Contractor must refer to the Designer's design risk assessment for risks concerning this section of the works. The principal contractor and other contractors should note that the risks identified in this document may not be exhaustive and further consideration by them may be necessary.	
Construction	None identified.
Maintenance / Cleaning	None identified.
Use	None identified.
Decommissioning / Demolition	None identified.

Rev	Rev. Date	Purpose of revision	Des'd	Checked	Rev'd	Appr'd
3	09/03/2021	AS BUILT	RC	CS	CS	CW
2	20/01/2021	MINOR AMENDMENTS & CYCLE LANE CLIP SIGNS ADDED	RC	CS	CS	CW
1	29/11/2020	UPDATES FROM SITE WALKOVER	RC	CS	CS	GD
0	24/11/2020	FOR CONSTRUCTION	RC	CS	CS	GD

- Notes:
- THIS DRAWING IS TO BE READ IN CONJUNCTION WITH ALL OTHER RELEVANT DRAWINGS, DOCUMENTATION, SPECIFICATION AND APPENDICES PROVIDED.
  - ALL DIMENSIONS ARE IN METRES UNLESS OTHERWISE STATED.
  - NO TOPOGRAPHICAL INFORMATION AVAILABLE FOR THIS SCHEME. BACKGROUND INFORMATION AS PER OS MAP TILES PROVIDED BY CLIENT (SEE ALSO NOTE 4 BELOW).
  - EXISTING CARRIAGEWAY WIDTHS, KERB LINES AND CROSSING LOCATIONS ARE INDICATIVE AND WILL BE CONFIRMED ON SITE BEFORE COMMENCING CONSTRUCTION WORKS.
  - PROPOSED TEMPORARY MEASURES TO BE CONFIRMED DURING SETTING OUT BY SUPERVISING ENGINEER.
  - ALL MARKING LOCATIONS AND DIMENSIONS ARE ESTIMATES.
  - GAPS IN SEGREGATION SHALL BE PROVIDED OVER ANY LOCATIONS WHICH REQUIRE ACCESS BY VEHICLES OR PEDESTRIANS, INCLUDING BUT NOT LIMITED TO DRIVEWAYS, JUNCTIONS AND PEDESTRIAN REFUGE ISLANDS.
  - LOCATIONS OF EXISTING PARKING BAYS AND BUS STOP BAYS ARE INDICATIVE AND SHALL BE CONFIRMED ON SITE.
  - BUS STOP INTERVENTIONS SHALL BE AS PER CEC APPROVED STANDARD DETAIL DRAWING 60636731-SHT-C-SP-DET-0901 WHERE NO SEGREGATION SHALL BE PROVIDED 15m EITHER SIDE OF THE STOP AND MARKINGS TO DIA. 1057 PLACED UPSTREAM, DOWNSTREAM AND AT THE CORNERS OF THE BUS CAGE AS SHOWN IN THE DRAWINGS.
  - AT CONTROLLED PEDESTRIAN CROSSINGS, ALL CYCLE LANE ROAD MARKINGS WILL STOP OUTWITH THE CONTROL ZONE INDICATED BY THE 'ZIG-ZAG' MARKINGS WITH THE EXCEPTION OF THE DIA. 1057 CYCLE SYMBOL. SEGREGATION UNITS WILL BE STOPPED AND START TWO 'ZIG-ZAGS' FROM THE STOP LINE UNLESS OTHERWISE SHOWN IN THE DRAWINGS.
  - PROPOSED TACTILE PAVING SHALL BE SURFACE MOUNTED AND BE INSTALLED AS PER EDINBURGH STREET DESIGN GUIDANCE, M4 - TACTILE PAVING. EXTENT/LAYOUT OF TACTILE PAVING TO MATCH WIDTH OF CROSSING POINTS AND SHALL BE CONFIRMED ON SITE. FOR PAVING COLOUR, REFER TO DRAWING NOTES AND KEY.
  - SIGN FACES REMOVED SHALL BY SUITABLY RECYCLED OR REMOVED TO A LICENSED TIP BY THE CONTRACTOR.
  - AS BUILT DIMENSIONS MAY VARY FROM THOSE SHOWN ON DRAWINGS.

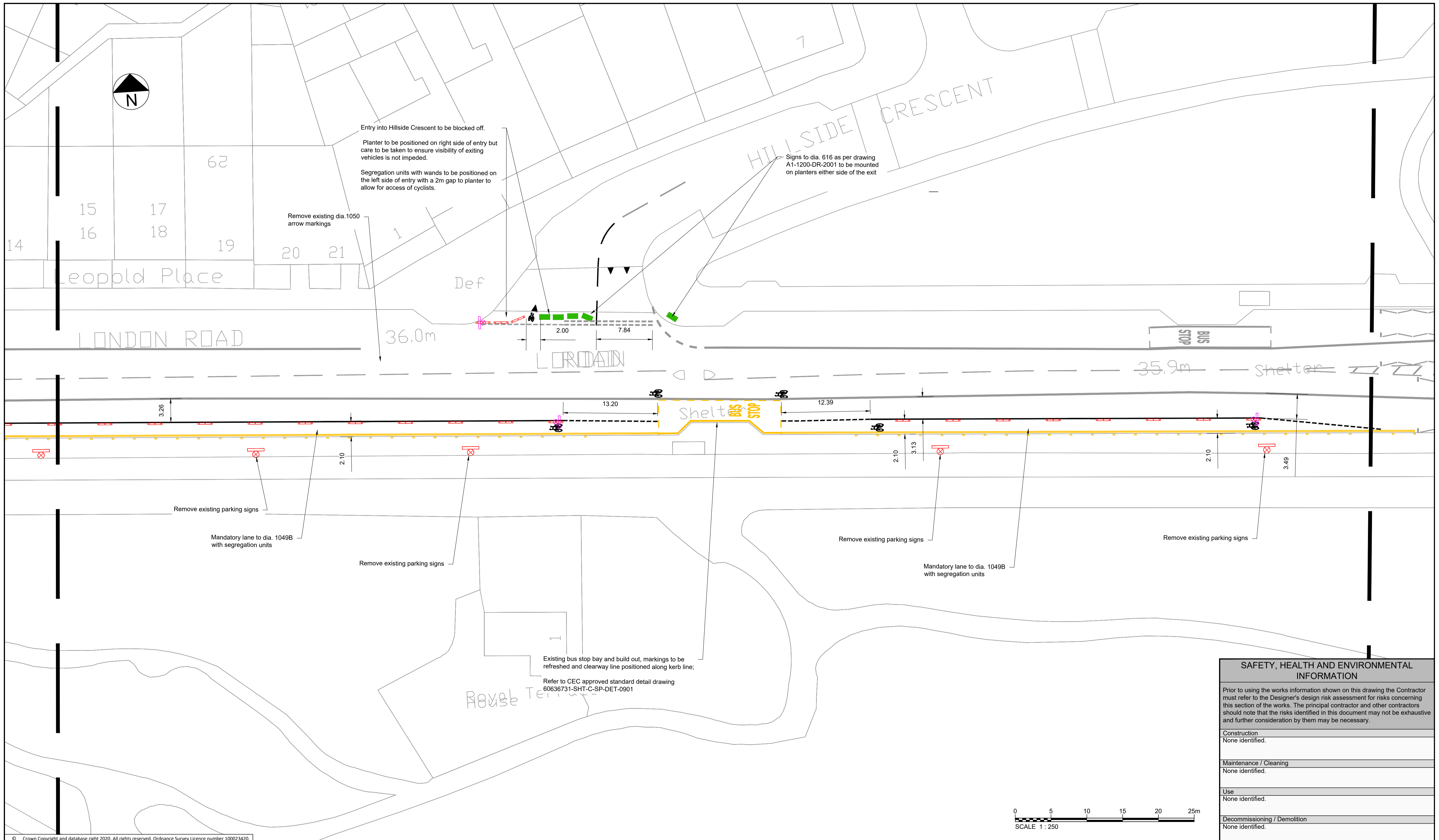
Key	
	PROPOSED WHITE ROAD MARKINGS
	PROPOSED YELLOW ROAD MARKINGS
	PROPOSED SEGREGATION UNITS AND ORANGE CYLINDER POSTS (Temporary Segregation)
	PROPOSED SIGN
	EXISTING SIGN TO BE REMOVED
	CYCLE LANE MAKER SIGNS
	EXISTING ROAD MARKINGS
	PLANTERS
	INDICATIVE DRIVEWAY LOCATIONS

**Jacobs**  
160 Dundee Street, Edinburgh, EH11 1DG  
Tel: +44 (0)131 6591 Fax: +44 (0)131 228 6177  
www.jacobs.com

Client  
**EDINBURGH**  
THE CITY OF EDINBURGH COUNCIL

Project  
Spaces for People  
Travelling Safely, Bus Priority:  
A1 London Road to Milton Road West

Drawing title	
PROPOSED TEMPORARY MEASURES A1 LONDON ROAD TO MILTON ROAD WEST SHEET 1 OF 26	
Drawing status AS BUILT	
Scale	1:250 @ A1
Jacobs No.	DO NOT SCALE
Client no.	Rev 3
Drawing number BES0023-TEMP-A1-GA-DR-0001	



© Crown Copyright and database right 2020. All rights reserved. Ordnance Survey Licence number 100023420.

Rev	Rev. Date	Purpose of revision	Des'd	Check'd	Rev'd	Appr'd
4	09/03/2021	AS BUILT	RC	CS	CS	CW
3	20/01/2021	MINOR AMENDMENTS & CYCLE LANE CLIP SIGN ADDED	RC	CS	CS	CW
2	15/01/2021	MINOR AMENDMENTS & CYCLE LANE CLIP SIGNS ADDED	RC	CS	CS	CW
1	29/11/2020	UPDATES FROM SITE WALKOVER	RC	CS	CS	GD
0	24/11/2020	FOR CONSTRUCTION	RC	CS	CS	GD

- Notes:
- THIS DRAWING IS TO BE READ IN CONJUNCTION WITH ALL OTHER RELEVANT DRAWINGS, DOCUMENTATION, SPECIFICATION AND APPENDICES PROVIDED.
  - ALL DIMENSIONS ARE IN METRES UNLESS OTHERWISE STATED.
  - NO TOPOGRAPHICAL INFORMATION AVAILABLE FOR THIS SCHEME. BACKGROUND INFORMATION AS PER OS MAP TILES PROVIDED BY CLIENT (SEE ALSO NOTE 4 BELOW).
  - EXISTING CARRIAGEWAY WIDTHS, KERB LINES AND CROSSING LOCATIONS ARE INDICATIVE AND WILL BE CONFIRMED ON SITE BEFORE COMMENCING CONSTRUCTION WORKS.
  - PROPOSED TEMPORARY MEASURES TO BE CONFIRMED DURING SETTING OUT BY SUPERVISING ENGINEER.
  - ALL MARKING LOCATIONS AND DIMENSIONS ARE ESTIMATES.
  - GAPS IN SEGREGATION SHALL BE PROVIDED OVER ANY LOCATIONS WHICH REQUIRE ACCESS BY VEHICLES OR PEDESTRIANS, INCLUDING BUT NOT LIMITED TO DRIVEWAYS, JUNCTIONS AND PEDESTRIAN REFUGE ISLANDS.
  - LOCATIONS OF EXISTING PARKING BAYS AND BUS STOP BAYS ARE INDICATIVE AND SHALL BE CONFIRMED ON SITE.
  - BUS STOP INTERVENTIONS SHALL BE AS PER CEC APPROVED STANDARD DETAIL DRAWING 60636731-SHT-C-SP-DET-0901 WHERE NO SEGREGATION SHALL BE PROVIDED 15m EITHER SIDE OF THE STOP AND MARKINGS TO DIA. 1057 PLACED UPSTREAM, DOWNSTREAM AND AT THE CORNERS OF THE BUS CAGE AS SHOWN IN THE DRAWINGS.
  - AT CONTROLLED PEDESTRIAN CROSSINGS, ALL CYCLE LANE ROAD MARKINGS WILL STOP OUTWITH THE CONTROL ZONE INDICATED BY THE 'ZIG-ZAG' MARKINGS WITH THE EXCEPTION OF THE DIA. 1057 CYCLE SYMBOL. SEGREGATION UNITS WILL BE STOPPED AND START TWO 'ZIG-ZAGS' FROM THE STOP LINE UNLESS OTHERWISE SHOWN IN THE DRAWINGS.
  - PROPOSED TACTILE PAVING SHALL BE SURFACE MOUNTED AND BE INSTALLED AS PER EDINBURGH STREET DESIGN GUIDANCE, M4 - TACTILE PAVING. EXTENT/LAYOUT OF TACTILE PAVING TO MATCH WIDTH OF CROSSING POINTS AND SHALL BE CONFIRMED ON SITE. FOR PAVING COLOUR, REFER TO DRAWING NOTES AND KEY.
  - SIGN FACES REMOVED SHALL BY SUITABLY RECYCLED OR REMOVED TO A LICENSED TIP BY THE CONTRACTOR.
  - AS BUILT DIMENSIONS MAY VARY FROM THOSE SHOWN ON DRAWINGS.

Key

- PROPOSED WHITE ROAD MARKINGS
- PROPOSED YELLOW ROAD MARKINGS
- PROPOSED SEGREGATION UNITS AND ORANGE CYLINDER POSTS (Temporary Segregation)
- PROPOSED SIGN
- EXISTING SIGN TO BE REMOVED
- CYCLE LANE MAKER SIGNS
- EXISTING ROAD MARKINGS
- PLANTERS
- INDICATIVE DRIVEWAY LOCATIONS

**Jacobs**  
160 Dundee Street, Edinburgh, EH11 1DQ  
Tel:+44 (0)131 659 7000 Fax:+44 (0)131 228 6177  
www.jacobs.com

Client  
**EDINBURGH**  
THE CITY OF EDINBURGH COUNCIL

Project  
**Spaces for People**  
Travelling Safely, Bus Priority:  
A1 London Road to Milton Road West

Drawing title  
**PROPOSED TEMPORARY MEASURES**  
**A1 LONDON ROAD TO**  
**MILTON ROAD WEST**  
**SHEET 2 OF 26**

Drawing status  
**AS BUILT**

Scale  
1:250 @ A1  
DO NOT SCALE

Jacobs No.  
Client no.  
Rev  
**4**

Drawing number  
**BESP0023-TEMP-A1-GA-DR-0002**

**SAFETY, HEALTH AND ENVIRONMENTAL INFORMATION**

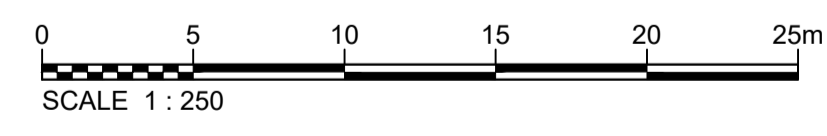
Prior to using the works information shown on this drawing the Contractor must refer to the Designer's design risk assessment for risks concerning this section of the works. The principal contractor and other contractors should note that the risks identified in this document may not be exhaustive and further consideration by them may be necessary.

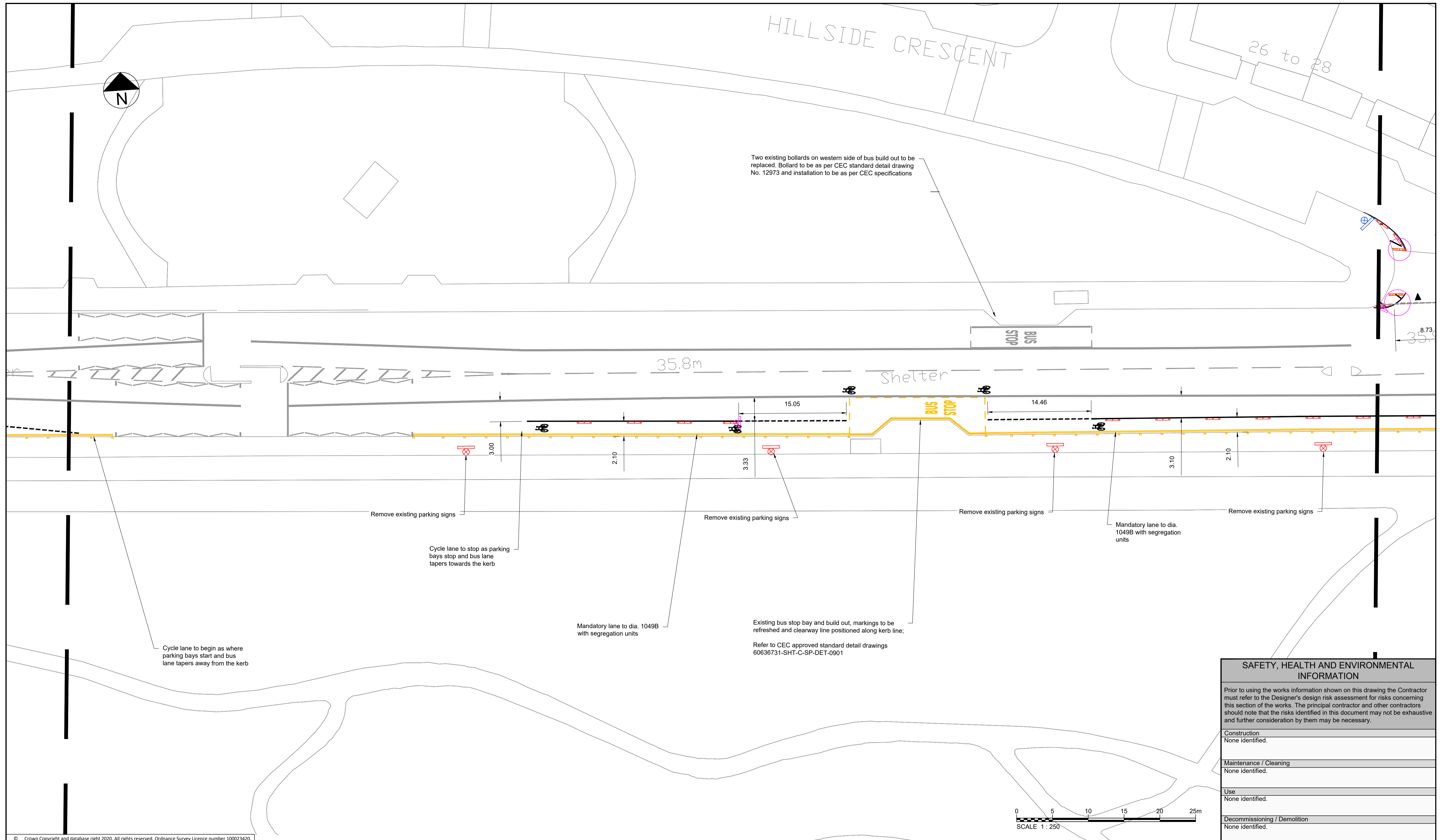
Construction  
None identified.

Maintenance / Cleaning  
None identified.

Use  
None identified.

Decommissioning / Demolition  
None identified.





© Crown Copyright and database right 2020. All rights reserved. Ordnance Survey Licence number 100023420.

SAFETY, HEALTH AND ENVIRONMENTAL INFORMATION	
Prior to using the works information shown on this drawing the Contractor must refer to the Designer's design risk assessment for risks concerning this section of the works. The principal contractor and other contractors should note that the risks identified in this document may not be exhaustive and further consideration by them may be necessary.	
Construction	None identified.
Maintenance / Cleaning	None identified.
Use	None identified.
Decommissioning / Demolition	None identified.

Rev	Rev. Date	Purpose of revision	Des'd	Check'd	Rev'd	Appr'd
3	09/03/2021	AS BUILT	RC	CS	CS	CW
2	15/01/2021	CYCLE LANE CLIP SIGNS ADDED	RC	CS	CS	CW
1	29/11/2020	UPDATES FROM SITE WALKOVER	RC	CS	CS	GD
0	24/11/2020	FOR CONSTRUCTION	RC	CS	CS	GD

- Notes:
- THIS DRAWING IS TO BE READ IN CONJUNCTION WITH ALL OTHER RELEVANT DRAWINGS, DOCUMENTATION, SPECIFICATION AND APPENDICES PROVIDED.
  - ALL DIMENSIONS ARE IN METRES UNLESS OTHERWISE STATED.
  - NO TOPOGRAPHICAL INFORMATION AVAILABLE FOR THIS SCHEME. BACKGROUND INFORMATION AS PER OS MAP TILES PROVIDED BY CLIENT (SEE ALSO NOTE 4 BELOW).
  - EXISTING CARRIAGEWAY WIDTHS, KERB LINES AND CROSSING LOCATIONS ARE INDICATIVE AND WILL BE CONFIRMED ON SITE BEFORE COMMENCING CONSTRUCTION WORKS.
  - PROPOSED TEMPORARY MEASURES TO BE CONFIRMED DURING SETTING OUT BY SUPERVISING ENGINEER.
  - ALL MARKING LOCATIONS AND DIMENSIONS ARE ESTIMATES.
  - GAPS IN SEGREGATION SHALL BE PROVIDED OVER ANY LOCATIONS WHICH REQUIRE ACCESS BY VEHICLES OR PEDESTRIANS, INCLUDING BUT NOT LIMITED TO DRIVEWAYS, JUNCTIONS AND PEDESTRIAN REFUGE ISLANDS.
  - LOCATIONS OF EXISTING PARKING BAYS AND BUS STOP BAYS ARE INDICATIVE AND SHALL BE CONFIRMED ON SITE.
  - BUS STOP INTERVENTIONS SHALL BE AS PER CEC APPROVED STANDARD DETAIL DRAWING 60636731-SHT-C-SP-DET-0901 WHERE NO SEGREGATION SHALL BE PROVIDED 15m EITHER SIDE OF THE STOP AND MARKINGS TO DIA. 1057 PLACED UPSTREAM, DOWNSTREAM AND AT THE CORNERS OF THE BUS CAGE AS SHOWN IN THE DRAWINGS.
  - AT CONTROLLED PEDESTRIAN CROSSINGS, ALL CYCLE LANE ROAD MARKINGS WILL STOP OUTWITH THE CONTROL ZONE INDICATED BY THE 'ZIG-ZAG' MARKINGS WITH THE EXCEPTION OF THE DIA. 1057 CYCLE SYMBOL. SEGREGATION UNITS WILL BE STOPPED AND START TWO 'ZIG-ZAGS' FROM THE STOP LINE UNLESS OTHERWISE SHOWN IN THE DRAWINGS.
  - PROPOSED TACTILE PAVING SHALL BE SURFACE MOUNTED AND BE INSTALLED AS PER EDINBURGH STREET DESIGN GUIDANCE, M4 - TACTILE PAVING. EXTENT/LAYOUT OF TACTILE PAVING TO MATCH WIDTH OF CROSSING POINTS AND SHALL BE CONFIRMED ON SITE. FOR PAVING COLOUR, REFER TO DRAWING NOTES AND KEY.
  - SIGN FACES REMOVED SHALL BY SUITABLY RECYCLED OR REMOVED TO A LICENSED TIP BY THE CONTRACTOR.
  - AS BUILT DIMENSIONS MAY VARY FROM THOSE SHOWN ON DRAWINGS.

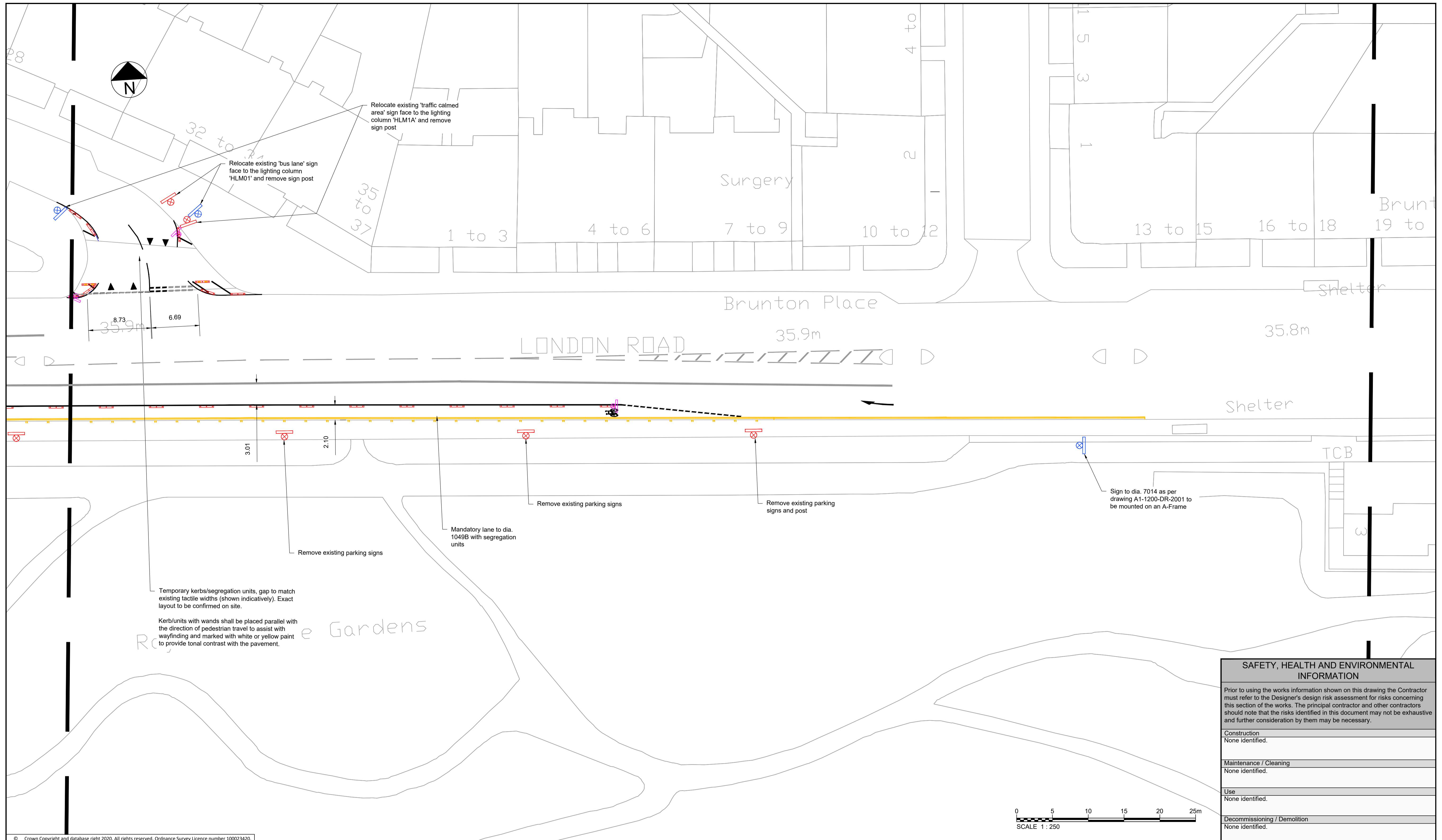
Key	
	PROPOSED WHITE ROAD MARKINGS
	PROPOSED YELLOW ROAD MARKINGS
	PROPOSED SEGREGATION UNITS AND ORANGE CYLINDER POSTS (Temporary Segregation)
	PROPOSED SIGN
	EXISTING SIGN TO BE REMOVED
	CYCLE LANE MAKER SIGNS
	EXISTING ROAD MARKINGS
	PLANTERS
	INDICATIVE DRIVEWAY LOCATIONS

**Jacobs**  
160 Dundee Street, Edinburgh, EH11 1DQ  
Tel: +44 (0)131 659 1000 Fax: +44 (0)131 228 6177  
www.jacobs.com

Client  
**EDINBURGH**  
THE CITY OF EDINBURGH COUNCIL

Project  
**Spaces for People**  
Travelling Safely, Bus Priority:  
A1 London Road to Milton Road West

Drawing title	
<b>PROPOSED TEMPORARY MEASURES</b> <b>A1 LONDON ROAD TO</b> <b>MILTON ROAD WEST</b> <b>SHEET 3 OF 26</b>	
Drawing status <b>AS BUILT</b>	
Scale	1:250 @ A1 <b>DO NOT SCALE</b>
Jacobs No.	Rev <b>3</b>
Client no.	
Drawing number <b>BESP0023-TEMP-A1-GA-DR-0003</b>	



SAFETY, HEALTH AND ENVIRONMENTAL INFORMATION	
Prior to using the works information shown on this drawing the Contractor must refer to the Designer's design risk assessment for risks concerning this section of the works. The principal contractor and other contractors should note that the risks identified in this document may not be exhaustive and further consideration by them may be necessary.	
Construction	None identified.
Maintenance / Cleaning	None identified.
Use	None identified.
Decommissioning / Demolition	None identified.

© Crown Copyright and database right 2020. All rights reserved. Ordnance Survey Licence number 100023420.

Rev	Rev. Date	Purpose of revision	Des'd	Check'd	Rev'd	Appr'd
3	09/03/2021	AS BUILT	RC	CS	CS	CW
2	15/01/2021	CYCLE LANE CLIP SIGNS ADDED	RC	CS	CS	CW
1	29/11/2020	UPDATES FROM SITE WALKOVER	RC	CS	CS	GD
0	24/11/2020	FOR CONSTRUCTION	RC	CS	CS	GD

- Notes:
- THIS DRAWING IS TO BE READ IN CONJUNCTION WITH ALL OTHER RELEVANT DRAWINGS, DOCUMENTATION, SPECIFICATION AND APPENDICES PROVIDED.
  - ALL DIMENSIONS ARE IN METRES UNLESS OTHERWISE STATED.
  - NO TOPOGRAPHICAL INFORMATION AVAILABLE FOR THIS SCHEME. BACKGROUND INFORMATION AS PER OS MAP TILES PROVIDED BY CLIENT (SEE ALSO NOTE 4 BELOW).
  - EXISTING CARRIAGEWAY WIDTHS, KERB LINES AND CROSSING LOCATIONS ARE INDICATIVE AND WILL BE CONFIRMED ON SITE BEFORE COMMENCING CONSTRUCTION WORKS.
  - PROPOSED TEMPORARY MEASURES TO BE CONFIRMED DURING SETTING OUT BY SUPERVISING ENGINEER.
  - ALL MARKING LOCATIONS AND DIMENSIONS ARE ESTIMATES.
  - GAPS IN SEGREGATION SHALL BE PROVIDED OVER ANY LOCATIONS WHICH REQUIRE ACCESS BY VEHICLES OR PEDESTRIANS, INCLUDING BUT NOT LIMITED TO DRIVEWAYS, JUNCTIONS AND PEDESTRIAN REFUGE ISLANDS.
  - LOCATIONS OF EXISTING PARKING BAYS AND BUS STOP BAYS ARE INDICATIVE AND SHALL BE CONFIRMED ON SITE.
  - BUS STOP INTERVENTIONS SHALL BE AS PER CEC APPROVED STANDARD DETAIL DRAWING 60636731-SHT-C-SP-DET-0901 WHERE NO SEGREGATION SHALL BE PROVIDED 15m EITHER SIDE OF THE STOP AND MARKINGS TO DIA. 1057 PLACED UPSTREAM, DOWNSTREAM AND AT THE CORNERS OF THE BUS CAGE AS SHOWN IN THE DRAWINGS.
  - AT CONTROLLED PEDESTRIAN CROSSINGS, ALL CYCLE LANE ROAD MARKINGS WILL STOP OUTWITH THE CONTROL ZONE INDICATED BY THE 'ZIG-ZAG' MARKINGS WITH THE EXCEPTION OF THE DIA. 1057 CYCLE SYMBOL. SEGREGATION UNITS WILL BE STOPPED AND START TWO 'ZIG-ZAGS' FROM THE STOP LINE UNLESS OTHERWISE SHOWN IN THE DRAWINGS.
  - PROPOSED TACTILE PAVING SHALL BE SURFACE MOUNTED AND BE INSTALLED AS PER EDINBURGH STREET DESIGN GUIDANCE, M4 - TACTILE PAVING. EXTENT/LAYOUT OF TACTILE PAVING TO MATCH WIDTH OF CROSSING POINTS AND SHALL BE CONFIRMED ON SITE. FOR PAVING COLOUR, REFER TO DRAWING NOTES AND KEY.
  - SIGN FACES REMOVED SHALL BY SUITABLY RECYCLED OR REMOVED TO A LICENSED TIP BY THE CONTRACTOR.
  - AS BUILT DIMENSIONS MAY VARY FROM THOSE SHOWN ON DRAWINGS.

Key

- PROPOSED WHITE ROAD MARKINGS
- PROPOSED YELLOW ROAD MARKINGS
- PROPOSED SEGREGATION UNITS AND ORANGE CYLINDER POSTS (Temporary Segregation)
- PROPOSED SIGN
- EXISTING SIGN TO BE REMOVED
- CYCLE LANE MAKER SIGNS
- EXISTING ROAD MARKINGS
- PLANTERS
- INDICATIVE DRIVEWAY LOCATIONS

**Jacobs**  
160 Dundee Street, Edinburgh, EH11 1DQ  
Tel:+44 (0)131 659 1000 Fax:+44 (0)131 228 6177  
www.jacobs.com

Client  
**EDINBURGH**  
THE CITY OF EDINBURGH COUNCIL

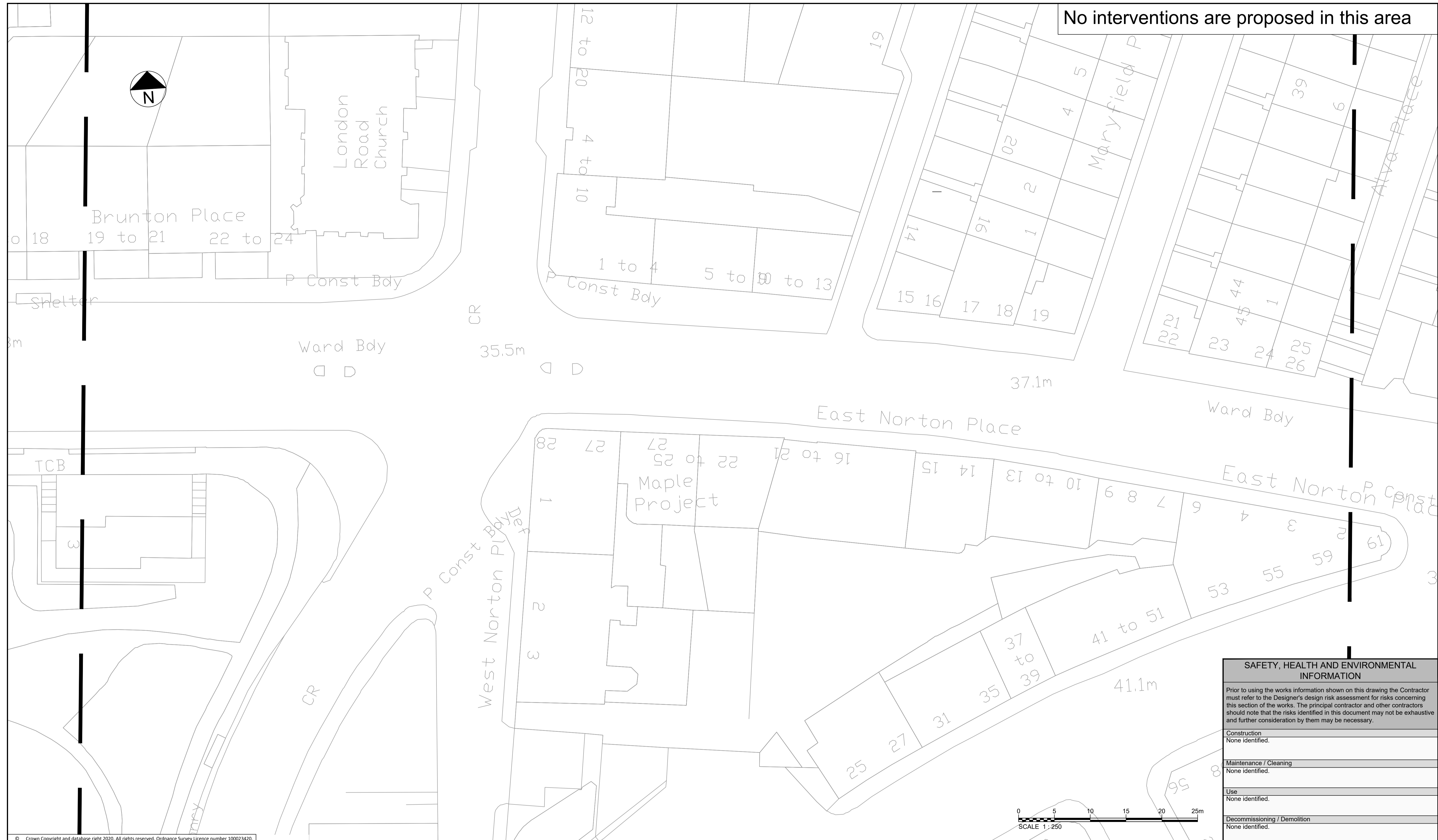
Project  
**Spaces for People**  
Travelling Safely, Bus Priority:  
A1 London Road to Milton Road West

Drawing title  
**PROPOSED TEMPORARY MEASURES**  
**A1 LONDON ROAD TO**  
**MILTON ROAD WEST**  
**SHEET 4 OF 26**

Drawing status  
**AS BUILT**

Scale	1:250 @ A1	DO NOT SCALE
Jacobs No.		Rev
Client no.		<b>3</b>
Drawing number	<b>BESP0023-TEMP-A1-GA-DR-0004</b>	

No interventions are proposed in this area



SAFETY, HEALTH AND ENVIRONMENTAL INFORMATION	
Prior to using the works information shown on this drawing the Contractor must refer to the Designer's design risk assessment for risks concerning this section of the works. The principal contractor and other contractors should note that the risks identified in this document may not be exhaustive and further consideration by them may be necessary.	
Construction	None identified.
Maintenance / Cleaning	None identified.
Use	None identified.
Decommissioning / Demolition	None identified.

© Crown Copyright and database right 2020. All rights reserved. Ordnance Survey Licence number 100023420.

Rev	Rev. Date	Purpose of revision	Des'd	Check'd	Rev'd	Appr'd
1	09/03/2021	AS BUILT	RC	CS	CS	CW
0	24/11/2020	FOR CONSTRUCTION	RC	CS	CS	GD

- Notes:
- THIS DRAWING IS TO BE READ IN CONJUNCTION WITH ALL OTHER RELEVANT DRAWINGS, DOCUMENTATION, SPECIFICATION AND APPENDICES PROVIDED.
  - ALL DIMENSIONS ARE IN METRES UNLESS OTHERWISE STATED.
  - NO TOPOGRAPHICAL INFORMATION AVAILABLE FOR THIS SCHEME. BACKGROUND INFORMATION AS PER OS MAP TILES PROVIDED BY CLIENT (SEE ALSO NOTE 4 BELOW).
  - EXISTING CARRIAGEWAY WIDTHS, KERB LINES AND CROSSING LOCATIONS ARE INDICATIVE AND WILL BE CONFIRMED ON SITE BEFORE COMMENCING CONSTRUCTION WORKS.
  - PROPOSED TEMPORARY MEASURES TO BE CONFIRMED DURING SETTING OUT BY SUPERVISING ENGINEER.
  - ALL MARKING LOCATIONS AND DIMENSIONS ARE ESTIMATES.
  - GAPS IN SEGREGATION SHALL BE PROVIDED OVER ANY LOCATIONS WHICH REQUIRE ACCESS BY VEHICLES OR PEDESTRIANS, INCLUDING BUT NOT LIMITED TO DRIVEWAYS, JUNCTIONS AND PEDESTRIAN REFUGE ISLANDS.
  - LOCATIONS OF EXISTING PARKING BAYS AND BUS STOP BAYS ARE INDICATIVE AND SHALL BE CONFIRMED ON SITE.
  - BUS STOP INTERVENTIONS SHALL BE AS PER CEC APPROVED STANDARD DETAIL DRAWING 60636731-SHT-C-SP-DET-0901 WHERE NO SEGREGATION SHALL BE PROVIDED 15m EITHER SIDE OF THE STOP AND MARKINGS TO DIA. 1057 PLACED UPSTREAM, DOWNSTREAM AND AT THE CORNERS OF THE BUS CAGE AS SHOWN IN THE DRAWINGS.
  - AT CONTROLLED PEDESTRIAN CROSSINGS, ALL CYCLE LANE ROAD MARKINGS WILL STOP OUTWITH THE CONTROL ZONE INDICATED BY THE 'ZIG-ZAG' MARKINGS WITH THE EXCEPTION OF THE DIA. 1057 CYCLE SYMBOL. SEGREGATION UNITS WILL BE STOPPED AND START TWO 'ZIG-ZAGS' FROM THE STOP LINE UNLESS OTHERWISE SHOWN IN THE DRAWINGS.
  - PROPOSED TACTILE PAVING SHALL BE SURFACE MOUNTED AND BE INSTALLED AS PER EDINBURGH STREET DESIGN GUIDANCE, M4 - TACTILE PAVING. EXTENT/LAYOUT OF TACTILE PAVING TO MATCH WIDTH OF CROSSING POINTS AND SHALL BE CONFIRMED ON SITE. FOR PAVING COLOUR, REFER TO DRAWING NOTES AND KEY.
  - SIGN FACES REMOVED SHALL BY SUITABLY RECYCLED OR REMOVED TO A LICENSED TIP BY THE CONTRACTOR.
  - AS BUILT DIMENSIONS MAY VARY FROM THOSE SHOWN ON DRAWINGS.

Key

- PROPOSED WHITE ROAD MARKINGS
- PROPOSED YELLOW ROAD MARKINGS
- PROPOSED SEGREGATION UNITS AND ORANGE CYLINDER POSTS (Temporary Segregation)
- PROPOSED SIGN
- EXISTING SIGN TO BE REMOVED
- CYCLE LANE MAKER SIGNS
- EXISTING ROAD MARKINGS
- PLANTERS
- INDICATIVE DRIVEWAY LOCATIONS

**Jacobs**  
160 Dundee Street, Edinburgh, EH11 1DQ  
Tel:+44 (0)131 659 5555 Fax:+44 (0)131 228 6177  
www.jacobs.com

Client  
**EDINBURGH**  
THE CITY OF EDINBURGH COUNCIL

Project  
**Spaces for People**  
Travelling Safely, Bus Priority:  
A1 London Road to Milton Road West

Drawing title  
**PROPOSED TEMPORARY MEASURES**  
**A1 LONDON ROAD TO**  
**MILTON ROAD WEST**  
**SHEET 5 OF 26**

Drawing status  
**AS BUILT**

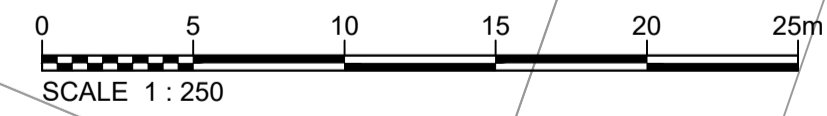
Scale	1:250 @ A1	DO NOT SCALE
Jacobs No.		Rev
Client no.		<b>1</b>
Drawing number	<b>BESP0023-TEMP-A1-GA-DR-0005</b>	

No interventions are proposed in this area



© Crown Copyright and database right 2020. All rights reserved. Ordnance Survey Licence number 100023420.

SAFETY, HEALTH AND ENVIRONMENTAL INFORMATION	
Prior to using the works information shown on this drawing the Contractor must refer to the Designer's design risk assessment for risks concerning this section of the works. The principal contractor and other contractors should note that the risks identified in this document may not be exhaustive and further consideration by them may be necessary.	
Construction	None identified.
Maintenance / Cleaning	None identified.
Use	None identified.
Decommissioning / Demolition	None identified.



Rev	Rev. Date	Purpose of revision	Des'd	Check'd	Rev'd	Appr'd
1	09/03/2021	AS BUILT	RC	CS	CS	CW
0	24/11/2020	FOR CONSTRUCTION	RC	CS	CS	GD

- Notes:
- THIS DRAWING IS TO BE READ IN CONJUNCTION WITH ALL OTHER RELEVANT DRAWINGS, DOCUMENTATION, SPECIFICATION AND APPENDICES PROVIDED.
  - ALL DIMENSIONS ARE IN METRES UNLESS OTHERWISE STATED.
  - NO TOPOGRAPHICAL INFORMATION AVAILABLE FOR THIS SCHEME. BACKGROUND INFORMATION AS PER OS MAP TILES PROVIDED BY CLIENT (SEE ALSO NOTE 4 BELOW).
  - EXISTING CARRIAGEWAY WIDTHS, KERB LINES AND CROSSING LOCATIONS ARE INDICATIVE AND WILL BE CONFIRMED ON SITE BEFORE COMMENCING CONSTRUCTION WORKS.
  - PROPOSED TEMPORARY MEASURES TO BE CONFIRMED DURING SETTING OUT BY SUPERVISING ENGINEER.
  - ALL MARKING LOCATIONS AND DIMENSIONS ARE ESTIMATES.
  - GAPS IN SEGREGATION SHALL BE PROVIDED OVER ANY LOCATIONS WHICH REQUIRE ACCESS BY VEHICLES OR PEDESTRIANS, INCLUDING BUT NOT LIMITED TO DRIVEWAYS, JUNCTIONS AND PEDESTRIAN REFUGE ISLANDS.
  - LOCATIONS OF EXISTING PARKING BAYS AND BUS STOP BAYS ARE INDICATIVE AND SHALL BE CONFIRMED ON SITE.
  - BUS STOP INTERVENTIONS SHALL BE AS PER CEC APPROVED STANDARD DETAIL DRAWING 60636731-SHT-C-SP-DET-0901 WHERE NO SEGREGATION SHALL BE PROVIDED 15m EITHER SIDE OF THE STOP AND MARKINGS TO DIA. 1057 PLACED UPSTREAM, DOWNSTREAM AND AT THE CORNERS OF THE BUS CAGE AS SHOWN IN THE DRAWINGS.
  - AT CONTROLLED PEDESTRIAN CROSSINGS, ALL CYCLE LANE ROAD MARKINGS WILL STOP OUTWITH THE CONTROL ZONE INDICATED BY THE 'ZIG-ZAG' MARKINGS WITH THE EXCEPTION OF THE DIA. 1057 CYCLE SYMBOL. SEGREGATION UNITS WILL BE STOPPED AND START TWO 'ZIG-ZAGS' FROM THE STOP LINE UNLESS OTHERWISE SHOWN IN THE DRAWINGS.
  - PROPOSED TACTILE PAVING SHALL BE SURFACE MOUNTED AND BE INSTALLED AS PER EDINBURGH STREET DESIGN GUIDANCE, M4 - TACTILE PAVING. EXTENT/LAYOUT OF TACTILE PAVING TO MATCH WIDTH OF CROSSING POINTS AND SHALL BE CONFIRMED ON SITE. FOR PAVING COLOUR, REFER TO DRAWING NOTES AND KEY.
  - SIGN FACES REMOVED SHALL BE SUITABLY RECYCLED OR REMOVED TO A LICENSED TIP BY THE CONTRACTOR.
  - AS BUILT DIMENSIONS MAY VARY FROM THOSE SHOWN ON DRAWINGS.

Key

- PROPOSED WHITE ROAD MARKINGS
- PROPOSED YELLOW ROAD MARKINGS
- PROPOSED SEGREGATION UNITS AND ORANGE CYLINDER POSTS (Temporary Segregation)
- PROPOSED SIGN
- EXISTING SIGN TO BE REMOVED
- CYCLE LANE MAKER SIGNS
- EXISTING ROAD MARKINGS
- PLANTERS
- INDICATIVE DRIVEWAY LOCATIONS

**Jacobs**  
160 Dundee Street, Edinburgh, EH11 1DQ  
Tel:+44 (0)131 659 1000 Fax:+44 (0)131 228 6177  
www.jacobs.com

Client  
**EDINBURGH**  
THE CITY OF EDINBURGH COUNCIL

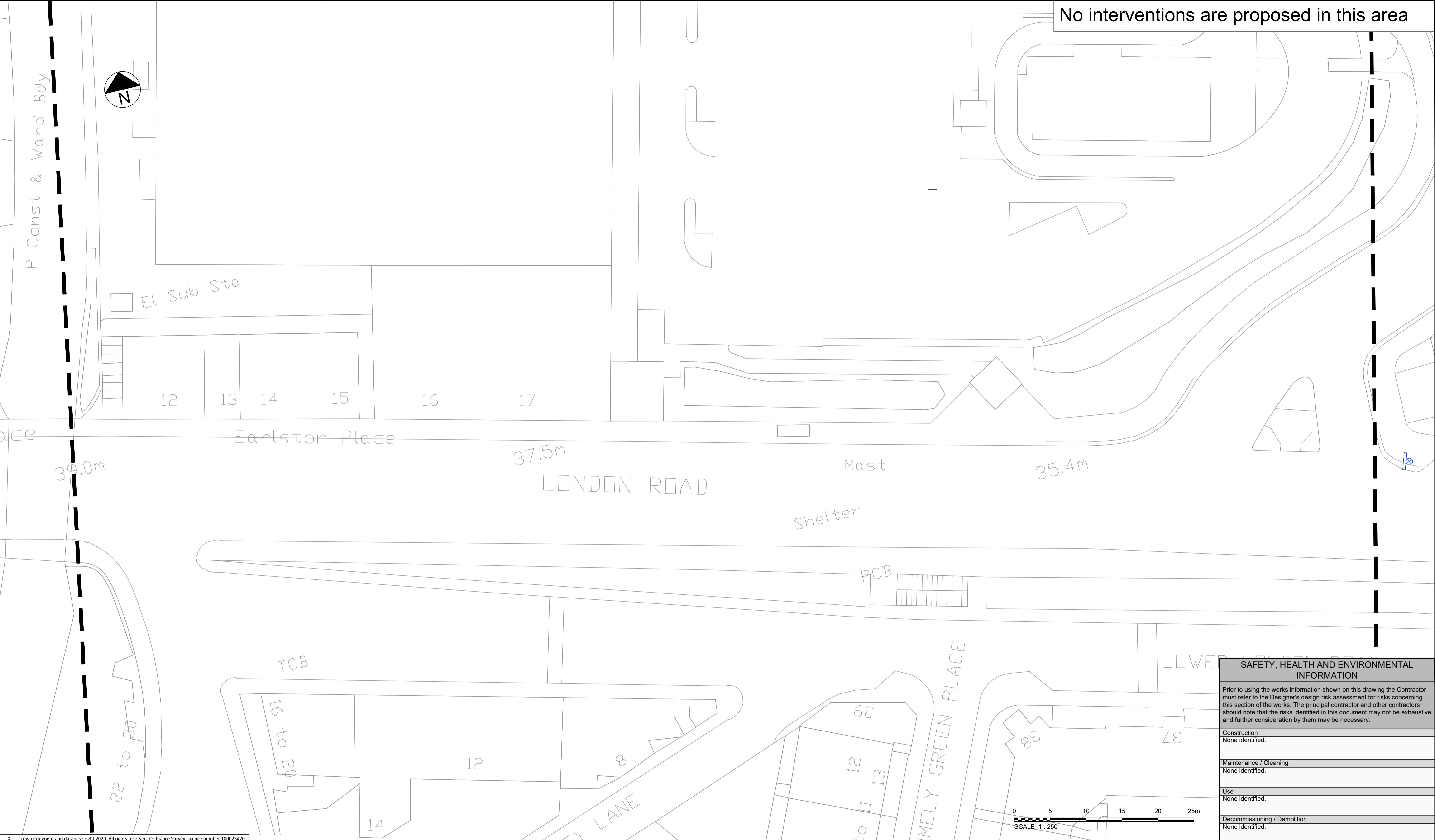
Project  
Spaces for People  
Travelling Safely, Bus Priority:  
A1 London Road to Milton Road West

Drawing title  
**PROPOSED TEMPORARY MEASURES  
A1 LONDON ROAD TO  
MILTON ROAD WEST  
SHEET 6 OF 26**

Drawing status  
**AS BUILT**

Scale	1:250 @ A1	DO NOT SCALE
Jacobs No.		Rev
Client no.		<b>1</b>
Drawing number	<b>BESP0023-TEMP-A1-GA-DR-0006</b>	

No interventions are proposed in this area



SAFETY, HEALTH AND ENVIRONMENTAL INFORMATION	
Prior to using the works information shown on this drawing the Contractor must refer to the Designer's design risk assessment for risks concerning this section of the works. The principal contractor and other contractors should note that the risks identified in this document may not be exhaustive and further consideration by them may be necessary.	
Construction	None identified.
Maintenance / Cleaning	None identified.
Use	None identified.
Decommissioning / Demolition	None identified.



© Crown Copyright and database right 2020. All rights reserved. Ordnance Survey Licence number 100023420.

Rev	Rev. Date	Purpose of revision	Des'd	Check'd	Rev'd	Appr'd
1	09/03/2021	AS BUILT	RC	CS	CS	CW
0	24/11/2020	FOR CONSTRUCTION	RC	CS	CS	GD

- Notes:
- THIS DRAWING IS TO BE READ IN CONJUNCTION WITH ALL OTHER RELEVANT DRAWINGS, DOCUMENTATION, SPECIFICATION AND APPENDICES PROVIDED.
  - ALL DIMENSIONS ARE IN METRES UNLESS OTHERWISE STATED.
  - NO TOPOGRAPHICAL INFORMATION AVAILABLE FOR THIS SCHEME. BACKGROUND INFORMATION AS PER OS MAP TILES PROVIDED BY CLIENT (SEE ALSO NOTE 4 BELOW).
  - EXISTING CARRIAGEWAY WIDTHS, KERB LINES AND CROSSING LOCATIONS ARE INDICATIVE AND WILL BE CONFIRMED ON SITE BEFORE COMMENCING CONSTRUCTION WORKS.
  - PROPOSED TEMPORARY MEASURES TO BE CONFIRMED DURING SETTING OUT BY SUPERVISING ENGINEER.
  - ALL MARKING LOCATIONS AND DIMENSIONS ARE ESTIMATES.
  - GAPS IN SEGREGATION SHALL BE PROVIDED OVER ANY LOCATIONS WHICH REQUIRE ACCESS BY VEHICLES OR PEDESTRIANS, INCLUDING BUT NOT LIMITED TO DRIVEWAYS, JUNCTIONS AND PEDESTRIAN REFUGE ISLANDS.
  - LOCATIONS OF EXISTING PARKING BAYS AND BUS STOP BAYS ARE INDICATIVE AND SHALL BE CONFIRMED ON SITE.
  - BUS STOP INTERVENTIONS SHALL BE AS PER CEC APPROVED STANDARD DETAIL DRAWING 60636731-SHT-C-SP-DET-0901 WHERE NO SEGREGATION SHALL BE PROVIDED 15m EITHER SIDE OF THE STOP AND MARKINGS TO DIA. 1057 PLACED UPSTREAM, DOWNSTREAM AND AT THE CORNERS OF THE BUS CAGE AS SHOWN IN THE DRAWINGS.
  - AT CONTROLLED PEDESTRIAN CROSSINGS, ALL CYCLE LANE ROAD MARKINGS WILL STOP OUTWITH THE CONTROL ZONE INDICATED BY THE 'ZIG-ZAG' MARKINGS WITH THE EXCEPTION OF THE DIA. 1057 CYCLE SYMBOL. SEGREGATION UNITS WILL BE STOPPED AND START TWO 'ZIG-ZAGS' FROM THE STOP LINE UNLESS OTHERWISE SHOWN IN THE DRAWINGS.
  - PROPOSED TACTILE PAVING SHALL BE SURFACE MOUNTED AND BE INSTALLED AS PER EDINBURGH STREET DESIGN GUIDANCE, M4 - TACTILE PAVING. EXTENT/LAYOUT OF TACTILE PAVING TO MATCH WIDTH OF CROSSING POINTS AND SHALL BE CONFIRMED ON SITE. FOR PAVING COLOUR, REFER TO DRAWING NOTES AND KEY.
  - SIGN FACES REMOVED SHALL BY SUITABLY RECYCLED OR REMOVED TO A LICENSED TIP BY THE CONTRACTOR.
  - AS BUILT DIMENSIONS MAY VARY FROM THOSE SHOWN ON DRAWINGS.

Key

- PROPOSED WHITE ROAD MARKINGS
- PROPOSED YELLOW ROAD MARKINGS
- PROPOSED SEGREGATION UNITS AND ORANGE CYLINDER POSTS (Temporary Segregation)
- PROPOSED SIGN
- EXISTING SIGN TO BE REMOVED
- CYCLE LANE MAKER SIGNS
- EXISTING ROAD MARKINGS
- PLANTERS
- INDICATIVE DRIVEWAY LOCATIONS

**Jacobs**  
160 Dundee Street, Edinburgh, EH11 1DQ  
Tel:+44 (0)131 659 1000 Fax:+44 (0)131 228 6177  
www.jacobs.com

Client  
**EDINBURGH**  
THE CITY OF EDINBURGH COUNCIL

Project  
**Spaces for People**  
Travelling Safely, Bus Priority:  
A1 London Road to Milton Road West

Drawing title  
**PROPOSED TEMPORARY MEASURES**  
**A1 LONDON ROAD TO**  
**MILTON ROAD WEST**  
**SHEET 7 OF 26**

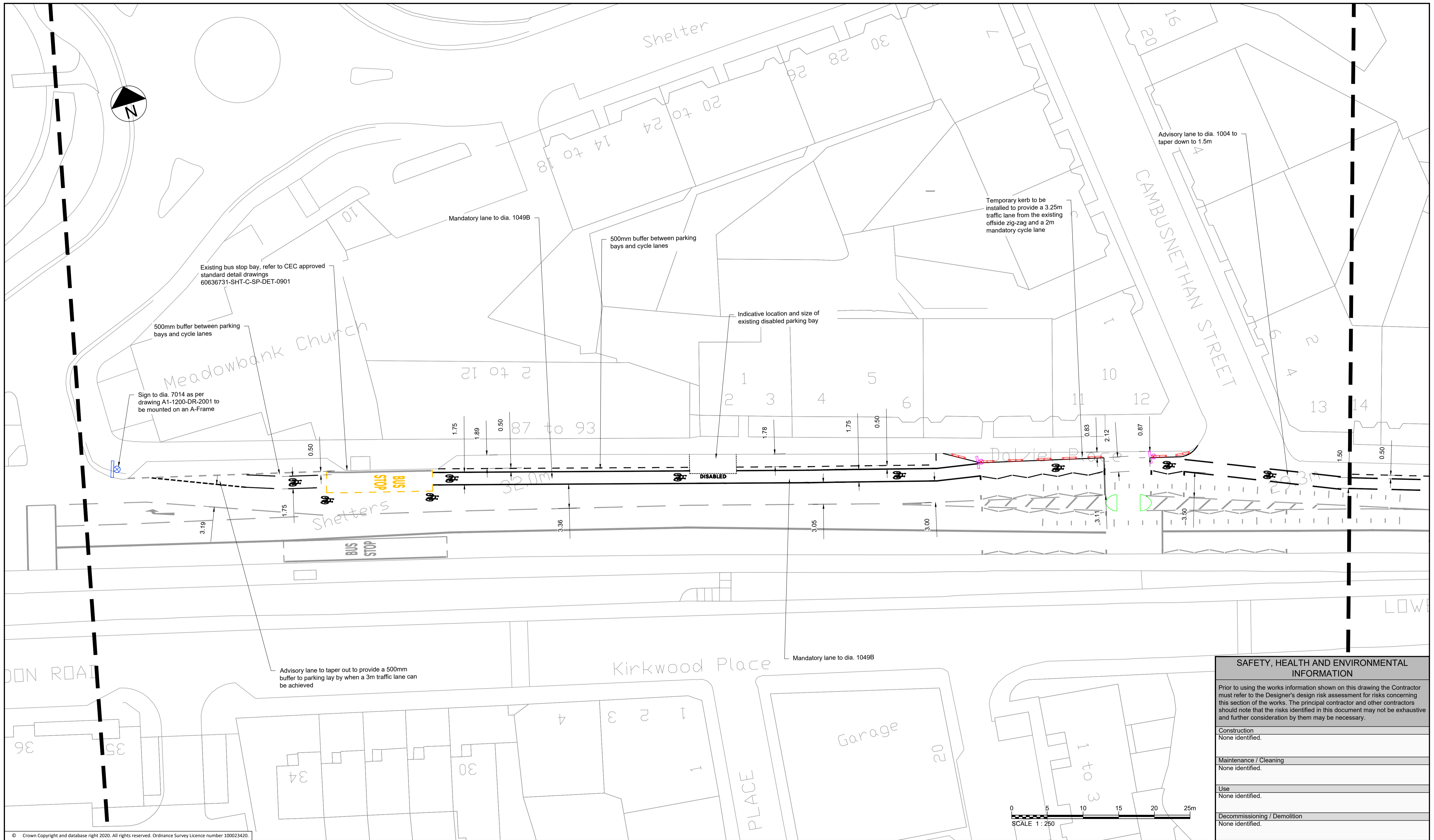
Drawing status  
**AS BUILT**

Scale	1:250 @ A1	DO NOT SCALE
Jacobs No.		Rev
Client no.		<b>1</b>

Drawing number  
**BESP0023-TEMP-A1-GA-DR-0007**

© Copyright 2019 Jacobs U.K. Limited. The concepts and information contained in this document are the property of Jacobs. Use or copying of this document in whole or in part without the written permission of Jacobs constitutes an infringement of copyright. Limitation: This drawing has been prepared on behalf of, and for the exclusive use of, Jacobs' Client, and is subject to, and issued in accordance with, the provisions of the contract between Jacobs and the Client. Jacobs accepts no liability or responsibility whatsoever for, or in respect of, any use of, or reliance upon, this drawing by any third party.





SAFETY, HEALTH AND ENVIRONMENTAL INFORMATION	
Prior to using the works information shown on this drawing the Contractor must refer to the Designer's design risk assessment for risks concerning this section of the works. The principal contractor and other contractors should note that the risks identified in this document may not be exhaustive and further consideration by them may be necessary.	
Construction	None identified.
Maintenance / Cleaning	None identified.
Use	None identified.
Decommissioning / Demolition	None identified.

Rev	Rev. Date	Purpose of revision	Des'd	Check'd	Rev'd	Appr'd
3	09/03/2021	AS BUILT	RC	CS	CS	CW
2	15/01/2021	MINOR AMENDMENTS & CYCLE LANE CLIP SIGNS ADDED	RC	CS	CS	CW
1	29/11/2020	UPDATES FROM SITE WALKOVER	RC	CS	CS	GD
0	24/11/2020	FOR CONSTRUCTION	RC	CS	CS	GD

- Notes:
- THIS DRAWING IS TO BE READ IN CONJUNCTION WITH ALL OTHER RELEVANT DRAWINGS, DOCUMENTATION, SPECIFICATION AND APPENDICES PROVIDED.
  - ALL DIMENSIONS ARE IN METRES UNLESS OTHERWISE STATED.
  - NO TOPOGRAPHICAL INFORMATION AVAILABLE FOR THIS SCHEME. BACKGROUND INFORMATION AS PER OS MAP TILES PROVIDED BY CLIENT (SEE ALSO NOTE 4 BELOW).
  - EXISTING CARRIAGEWAY WIDTHS, KERB LINES AND CROSSING LOCATIONS ARE INDICATIVE AND WILL BE CONFIRMED ON SITE BEFORE COMMENCING CONSTRUCTION WORKS.
  - PROPOSED TEMPORARY MEASURES TO BE CONFIRMED DURING SETTING OUT BY SUPERVISING ENGINEER.
  - ALL MARKING LOCATIONS AND DIMENSIONS ARE ESTIMATES.
  - GAPS IN SEGREGATION SHALL BE PROVIDED OVER ANY LOCATIONS WHICH REQUIRE ACCESS BY VEHICLES OR PEDESTRIANS, INCLUDING BUT NOT LIMITED TO DRIVEWAYS, JUNCTIONS AND PEDESTRIAN REFUGE ISLANDS.
  - LOCATIONS OF EXISTING PARKING BAYS AND BUS STOP BAYS ARE INDICATIVE AND SHALL BE CONFIRMED ON SITE.
  - BUS STOP INTERVENTIONS SHALL BE AS PER CEC APPROVED STANDARD DETAIL DRAWING 60636731-SHT-C-SP-DET-0901 WHERE NO SEGREGATION SHALL BE PROVIDED 15m EITHER SIDE OF THE STOP AND MARKINGS TO DIA. 1057 PLACED UPSTREAM, DOWNSTREAM AND AT THE CORNERS OF THE BUS CAGE AS SHOWN IN THE DRAWINGS.
  - AT CONTROLLED PEDESTRIAN CROSSINGS, ALL CYCLE LANE ROAD MARKINGS WILL STOP OUTWITH THE CONTROL ZONE INDICATED BY THE 'ZIG-ZAG' MARKINGS WITH THE EXCEPTION OF THE DIA. 1057 CYCLE SYMBOL. SEGREGATION UNITS WILL BE STOPPED AND START TWO 'ZIG-ZAGS' FROM THE STOP LINE UNLESS OTHERWISE SHOWN IN THE DRAWINGS.
  - PROPOSED TACTILE PAVING SHALL BE SURFACE MOUNTED AND BE INSTALLED AS PER EDINBURGH STREET DESIGN GUIDANCE, M4 - TACTILE PAVING. EXTENT/LAYOUT OF TACTILE PAVING TO MATCH WIDTH OF CROSSING POINTS AND SHALL BE CONFIRMED ON SITE. FOR PAVING COLOUR, REFER TO DRAWING NOTES AND KEY.
  - SIGN FACES REMOVED SHALL BY SUITABLY RECYCLED OR REMOVED TO A LICENSED TIP BY THE CONTRACTOR.
  - AS BUILT DIMENSIONS MAY VARY FROM THOSE SHOWN ON DRAWINGS.

Key

- PROPOSED WHITE ROAD MARKINGS
- PROPOSED YELLOW ROAD MARKINGS
- PROPOSED SEGREGATION UNITS AND ORANGE CYLINDER POSTS (Temporary Segregation)
- PROPOSED SIGN
- EXISTING SIGN TO BE REMOVED
- CYCLE LANE MAKER SIGNS
- EXISTING ROAD MARKINGS
- PLANTERS
- INDICATIVE DRIVEWAY LOCATIONS

**Jacobs**  
160 Dundee Street, Edinburgh, EH11 1DQ  
Tel: +44 (0)131 659 1000 Fax: +44 (0)131 228 6177  
www.jacobs.com

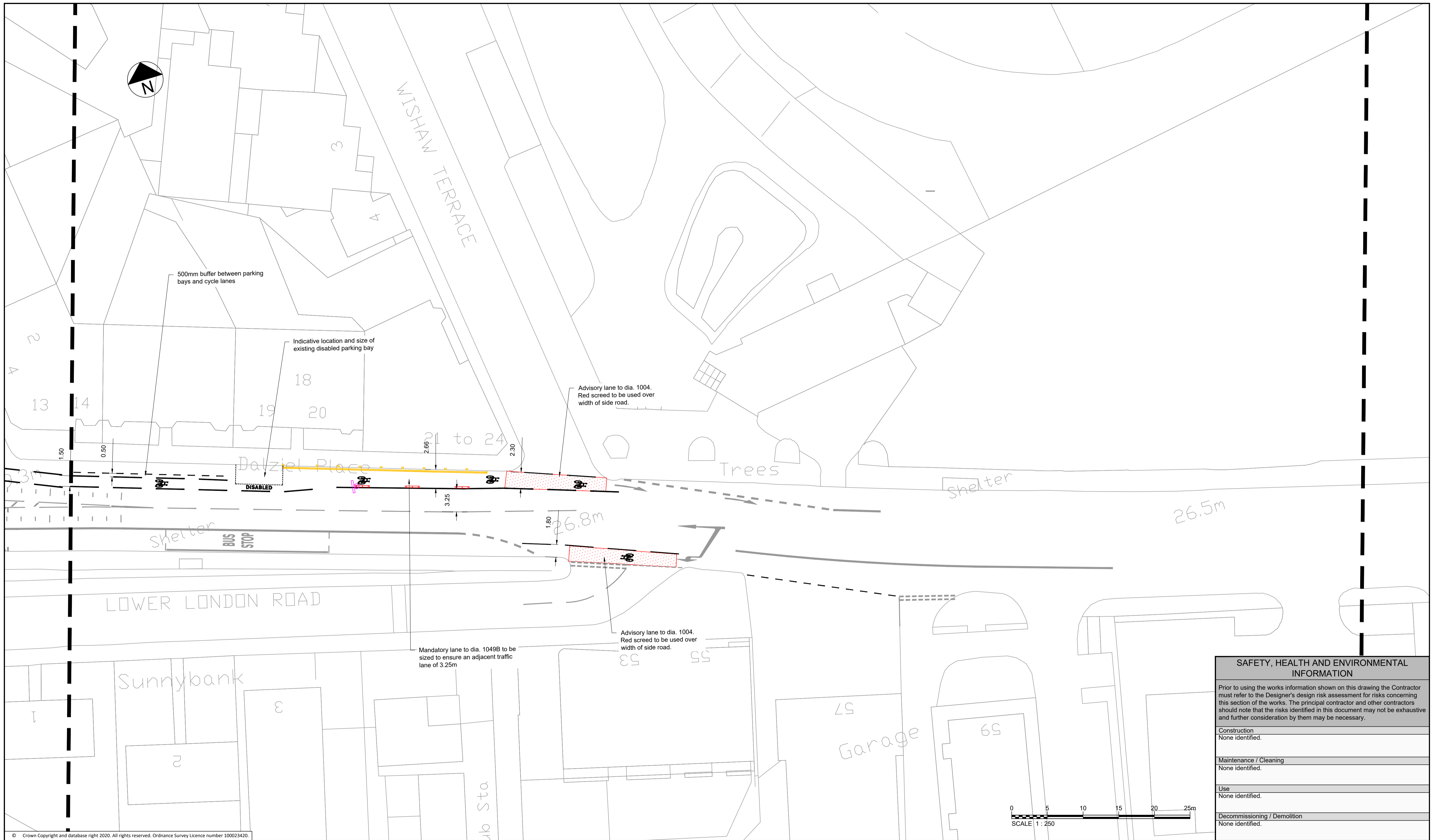
Client  
**EDINBURGH**  
THE CITY OF EDINBURGH COUNCIL

Project  
**Spaces for People**  
Travelling Safely, Bus Priority:  
A1 London Road to Milton Road West

Drawing title  
**PROPOSED TEMPORARY MEASURES**  
**A1 LONDON ROAD TO**  
**MILTON ROAD WEST**  
**SHEET 8 OF 26**

Drawing status  
**AS BUILT**

Scale	1:250 @ A1	DO NOT SCALE
Jacobs No.		Rev
Client no.		<b>3</b>
Drawing number	<b>BESP0023-TEMP-A1-GA-DR-0008</b>	



© Crown Copyright and database right 2020. All rights reserved. Ordnance Survey Licence number 100023420.

Rev	Rev. Date	Purpose of revision	Des'd	Check'd	Rev'd	Appr'd
4	09/03/2021	AS BUILT	RC	CS	CS	CW
3	15/01/2021	MINOR AMENDMENTS & CYCLE LANE CLIP SIGNS ADDED	RC	CS	CS	CW
2	17/12/2020	ADDITIONAL RED SCREED ADDED	RC	CS	CS	GD
1	29/11/2020	UPDATES FROM SITE WALKOVER	RC	CS	CS	GD
0	24/11/2020	FOR CONSTRUCTION	RC	CS	CS	GD

- Notes:
- THIS DRAWING IS TO BE READ IN CONJUNCTION WITH ALL OTHER RELEVANT DRAWINGS, DOCUMENTATION, SPECIFICATION AND APPENDICES PROVIDED.
  - ALL DIMENSIONS ARE IN METRES UNLESS OTHERWISE STATED.
  - NO TOPOGRAPHICAL INFORMATION AVAILABLE FOR THIS SCHEME. BACKGROUND INFORMATION AS PER OS MAP TILES PROVIDED BY CLIENT (SEE ALSO NOTE 4 BELOW).
  - EXISTING CARRIAGEWAY WIDTHS, KERB LINES AND CROSSING LOCATIONS ARE INDICATIVE AND WILL BE CONFIRMED ON SITE BEFORE COMMENCING CONSTRUCTION WORKS.
  - PROPOSED TEMPORARY MEASURES TO BE CONFIRMED DURING SETTING OUT BY SUPERVISING ENGINEER.
  - ALL MARKING LOCATIONS AND DIMENSIONS ARE ESTIMATES.
  - GAPS IN SEGREGATION SHALL BE PROVIDED OVER ANY LOCATIONS WHICH REQUIRE ACCESS BY VEHICLES OR PEDESTRIANS, INCLUDING BUT NOT LIMITED TO DRIVEWAYS, JUNCTIONS AND PEDESTRIAN REFUGE ISLANDS.
  - LOCATIONS OF EXISTING PARKING BAYS AND BUS STOP BAYS ARE INDICATIVE AND SHALL BE CONFIRMED ON SITE.
  - BUS STOP INTERVENTIONS SHALL BE AS PER CEC APPROVED STANDARD DETAIL DRAWING 60636731-SHT-C-SP-DET-0901 WHERE NO SEGREGATION SHALL BE PROVIDED 15m EITHER SIDE OF THE STOP AND MARKINGS TO DIA. 1057 PLACED UPSTREAM, DOWNSTREAM AND AT THE CORNERS OF THE BUS CAGE AS SHOWN IN THE DRAWINGS.
  - AT CONTROLLED PEDESTRIAN CROSSINGS, ALL CYCLE LANE ROAD MARKINGS WILL STOP OUTWITH THE CONTROL ZONE INDICATED BY THE 'ZIG-ZAG' MARKINGS WITH THE EXCEPTION OF THE DIA. 1057 CYCLE SYMBOL. SEGREGATION UNITS WILL BE STOPPED AND START TWO 'ZIG-ZAGS' FROM THE STOP LINE UNLESS OTHERWISE SHOWN IN THE DRAWINGS.
  - PROPOSED TACTILE PAVING SHALL BE SURFACE MOUNTED AND BE INSTALLED AS PER EDINBURGH STREET DESIGN GUIDANCE, M4 - TACTILE PAVING. EXTENT/LAYOUT OF TACTILE PAVING TO MATCH WIDTH OF CROSSING POINTS AND SHALL BE CONFIRMED ON SITE. FOR PAVING COLOUR, REFER TO DRAWING NOTES AND KEY.
  - SIGN FACES REMOVED SHALL BY SUITABLY RECYCLED OR REMOVED TO A LICENSED TIP BY THE CONTRACTOR.
  - AS BUILT DIMENSIONS MAY VARY FROM THOSE SHOWN ON DRAWINGS.

Key

- PROPOSED WHITE ROAD MARKINGS
- PROPOSED YELLOW ROAD MARKINGS
- PROPOSED SEGREGATION UNITS AND ORANGE CYLINDER POSTS (Temporary Segregation)
- PROPOSED SIGN
- EXISTING SIGN TO BE REMOVED
- CYCLE LANE MAKER SIGNS
- EXISTING ROAD MARKINGS
- PLANTERS
- INDICATIVE DRIVEWAY LOCATIONS

**Jacobs**  
160 Dundee Street, Edinburgh, EH11 1DQ  
Tel:+44 (0)131 659 1000 Fax:+44 (0)131 228 6177  
www.jacobs.com

Client  
**EDINBURGH**  
THE CITY OF EDINBURGH COUNCIL

Project  
Spaces for People  
Travelling Safely, Bus Priority:  
A1 London Road to Milton Road West

Drawing title  
**PROPOSED TEMPORARY MEASURES  
A1 LONDON ROAD TO  
MILTON ROAD WEST  
SHEET 9 OF 26**

Drawing status  
AS BUILT

Scale  
1:250 @ A1

Jacobs No.  
Client no.

Rev  
4

Drawing number  
BESP0023-TEMP-A1-GA-DR-0009

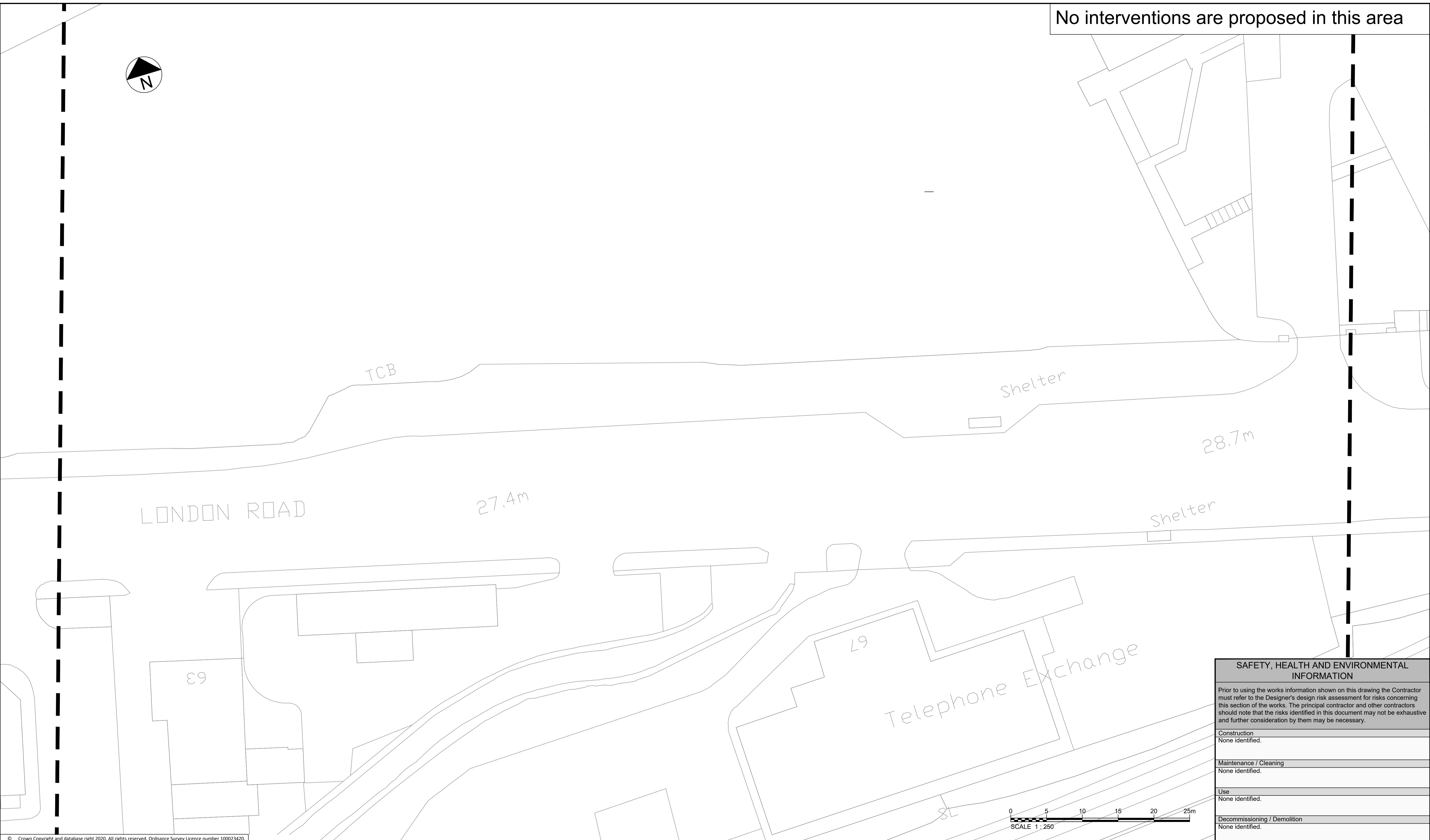

DO NOT SCALE

**SAFETY, HEALTH AND ENVIRONMENTAL INFORMATION**

Prior to using the works information shown on this drawing the Contractor must refer to the Designer's design risk assessment for risks concerning this section of the works. The principal contractor and other contractors should note that the risks identified in this document may not be exhaustive and further consideration by them may be necessary.

Construction	None identified.
Maintenance / Cleaning	None identified.
Use	None identified.
Decommissioning / Demolition	None identified.

No interventions are proposed in this area



SAFETY, HEALTH AND ENVIRONMENTAL INFORMATION	
Prior to using the works information shown on this drawing the Contractor must refer to the Designer's design risk assessment for risks concerning this section of the works. The principal contractor and other contractors should note that the risks identified in this document may not be exhaustive and further consideration by them may be necessary.	
Construction	None identified.
Maintenance / Cleaning	None identified.
Use	None identified.
Decommissioning / Demolition	None identified.



© Crown Copyright and database right 2020. All rights reserved. Ordnance Survey Licence number 100023420.

Rev	Rev. Date	Purpose of revision	Des'd	Check'd	Rev'd	Appr'd
1	09/03/2021	AS BUILT	RC	CS	CS	CW
0	24/11/2020	FOR CONSTRUCTION	RC	CS	CS	GD

- Notes:
1. THIS DRAWING IS TO BE READ IN CONJUNCTION WITH ALL OTHER RELEVANT DRAWINGS, DOCUMENTATION, SPECIFICATION AND APPENDICES PROVIDED.
  2. ALL DIMENSIONS ARE IN METRES UNLESS OTHERWISE STATED.
  3. NO TOPOGRAPHICAL INFORMATION AVAILABLE FOR THIS SCHEME. BACKGROUND INFORMATION AS PER OS MAP TILES PROVIDED BY CLIENT (SEE ALSO NOTE 4 BELOW).
  4. EXISTING CARRIAGEWAY WIDTHS, KERB LINES AND CROSSING LOCATIONS ARE INDICATIVE AND WILL BE CONFIRMED ON SITE BEFORE COMMENCING CONSTRUCTION WORKS.
  5. PROPOSED TEMPORARY MEASURES TO BE CONFIRMED DURING SETTING OUT BY SUPERVISING ENGINEER.
  6. ALL MARKING LOCATIONS AND DIMENSIONS ARE ESTIMATES.
  7. GAPS IN SEGREGATION SHALL BE PROVIDED OVER ANY LOCATIONS WHICH REQUIRE ACCESS BY VEHICLES OR PEDESTRIANS, INCLUDING BUT NOT LIMITED TO DRIVEWAYS, JUNCTIONS AND PEDESTRIAN REFUGE ISLANDS.
  8. LOCATIONS OF EXISTING PARKING BAYS AND BUS STOP BAYS ARE INDICATIVE AND SHALL BE CONFIRMED ON SITE.
  9. BUS STOP INTERVENTIONS SHALL BE AS PER CEC APPROVED STANDARD DETAIL DRAWING 60636731-SHT-C-SP-DET-0901 WHERE NO SEGREGATION SHALL BE PROVIDED 15m EITHER SIDE OF THE STOP AND MARKINGS TO DIA. 1057 PLACED UPSTREAM, DOWNSTREAM AND AT THE CORNERS OF THE BUS BAY AS SHOWN IN THE DRAWINGS.
  10. AT CONTROLLED PEDESTRIAN CROSSINGS, ALL CYCLE LANE ROAD MARKINGS WILL STOP OUTWITH THE CONTROL ZONE INDICATED BY THE 'ZIG-ZAG' MARKINGS WITH THE EXCEPTION OF THE DIA. 1057 CYCLE SYMBOL. SEGREGATION UNITS WILL BE STOPPED AND START TWO 'ZIG-ZAGS' FROM THE STOP LINE UNLESS OTHERWISE SHOWN IN THE DRAWINGS.
  11. PROPOSED TACTILE PAVING SHALL BE SURFACE MOUNTED AND BE INSTALLED AS PER EDINBURGH STREET DESIGN GUIDANCE, M4 - TACTILE PAVING. EXTENT/LAYOUT OF TACTILE PAVING TO MATCH WIDTH OF CROSSING POINTS AND SHALL BE CONFIRMED ON SITE. FOR PAVING COLOUR, REFER TO DRAWING NOTES AND KEY.
  12. SIGN FACES REMOVED SHALL BY SUITABLY RECYCLED OR REMOVED TO A LICENSED TIP BY THE CONTRACTOR.
  13. AS BUILT DIMENSIONS MAY VARY FROM THOSE SHOWN ON DRAWINGS.

Key

- PROPOSED WHITE ROAD MARKINGS
- PROPOSED YELLOW ROAD MARKINGS
- PROPOSED SEGREGATION UNITS AND ORANGE CYLINDER POSTS (Temporary Segregation)
- PROPOSED SIGN
- EXISTING SIGN TO BE REMOVED
- CYCLE LANE MAKER SIGNS
- EXISTING ROAD MARKINGS
- PLANTERS
- INDICATIVE DRIVEWAY LOCATIONS

**Jacobs**  
160 Dundee Street, Edinburgh, EH11 1DQ  
Tel:+44 (0)131 659 7000 Fax:+44 (0)131 228 6177  
www.jacobs.com

Client  
**EDINBURGH**  
THE CITY OF EDINBURGH COUNCIL

Project  
**Spaces for People**  
Travelling Safely, Bus Priority:  
A1 London Road to Milton Road West

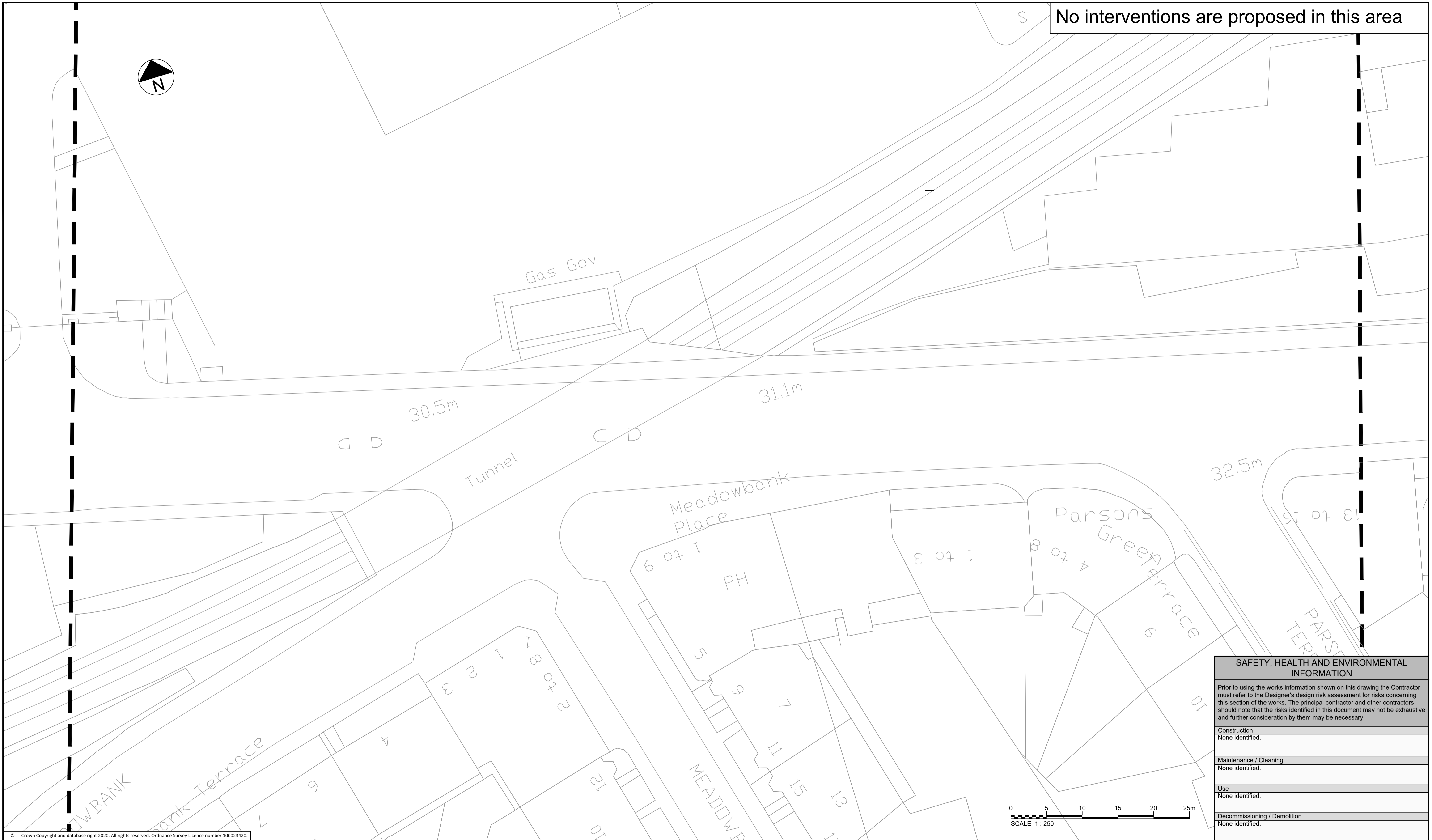
Drawing title  
**PROPOSED TEMPORARY MEASURES**  
**A1 LONDON ROAD TO**  
**MILTON ROAD WEST**  
**SHEET 10 OF 26**

Drawing status  
**AS BUILT**

Scale	1:250 @ A1	DO NOT SCALE
Jacobs No.		Rev
Client no.		<b>1</b>

Drawing number  
**BESP0023-TEMP-A1-GA-DR-0010**

No interventions are proposed in this area



SAFETY, HEALTH AND ENVIRONMENTAL INFORMATION	
Prior to using the works information shown on this drawing the Contractor must refer to the Designer's design risk assessment for risks concerning this section of the works. The principal contractor and other contractors should note that the risks identified in this document may not be exhaustive and further consideration by them may be necessary.	
Construction	None identified.
Maintenance / Cleaning	None identified.
Use	None identified.
Decommissioning / Demolition	None identified.

© Crown Copyright and database right 2020. All rights reserved. Ordnance Survey Licence number 100023420.

Rev	Rev. Date	Purpose of revision	Des'd	Check'd	Rev'd	Appr'd
1	09/03/2021	AS BUILT	RC	CS	CS	CW
0	24/11/2020	FOR CONSTRUCTION	RC	CS	CS	GD

- Notes:
- THIS DRAWING IS TO BE READ IN CONJUNCTION WITH ALL OTHER RELEVANT DRAWINGS, DOCUMENTATION, SPECIFICATION AND APPENDICES PROVIDED.
  - ALL DIMENSIONS ARE IN METRES UNLESS OTHERWISE STATED.
  - NO TOPOGRAPHICAL INFORMATION AVAILABLE FOR THIS SCHEME. BACKGROUND INFORMATION AS PER OS MAP TILES PROVIDED BY CLIENT (SEE ALSO NOTE 4 BELOW).
  - EXISTING CARRIAGEWAY WIDTHS, KERB LINES AND CROSSING LOCATIONS ARE INDICATIVE AND WILL BE CONFIRMED ON SITE BEFORE COMMENCING CONSTRUCTION WORKS.
  - PROPOSED TEMPORARY MEASURES TO BE CONFIRMED DURING SETTING OUT BY SUPERVISING ENGINEER.
  - ALL MARKING LOCATIONS AND DIMENSIONS ARE ESTIMATES.
  - GAPS IN SEGREGATION SHALL BE PROVIDED OVER ANY LOCATIONS WHICH REQUIRE ACCESS BY VEHICLES OR PEDESTRIANS, INCLUDING BUT NOT LIMITED TO DRIVEWAYS, JUNCTIONS AND PEDESTRIAN REFUGE ISLANDS.
  - LOCATIONS OF EXISTING PARKING BAYS AND BUS STOP BAYS ARE INDICATIVE AND SHALL BE CONFIRMED ON SITE.
  - BUS STOP INTERVENTIONS SHALL BE AS PER CEC APPROVED STANDARD DETAIL DRAWING 60636731-SHT-C-SP-DET-0901 WHERE NO SEGREGATION SHALL BE PROVIDED 15m EITHER SIDE OF THE STOP AND MARKINGS TO DIA. 1057 PLACED UPSTREAM, DOWNSTREAM AND AT THE CORNERS OF THE BUS CAGE AS SHOWN IN THE DRAWINGS.
  - AT CONTROLLED PEDESTRIAN CROSSINGS, ALL CYCLE LANE ROAD MARKINGS WILL STOP OUTWITH THE CONTROL ZONE INDICATED BY THE 'ZIG-ZAG' MARKINGS WITH THE EXCEPTION OF THE DIA. 1057 CYCLE SYMBOL. SEGREGATION UNITS WILL BE STOPPED AND START TWO 'ZIG-ZAGS' FROM THE STOP LINE UNLESS OTHERWISE SHOWN IN THE DRAWINGS.
  - PROPOSED TACTILE PAVING SHALL BE SURFACE MOUNTED AND BE INSTALLED AS PER EDINBURGH STREET DESIGN GUIDANCE, M4 - TACTILE PAVING. EXTENT/LAYOUT OF TACTILE PAVING TO MATCH WIDTH OF CROSSING POINTS AND SHALL BE CONFIRMED ON SITE. FOR PAVING COLOUR, REFER TO DRAWING NOTES AND KEY.
  - SIGN FACES REMOVED SHALL BY SUITABLY RECYCLED OR REMOVED TO A LICENSED TIP BY THE CONTRACTOR.
  - AS BUILT DIMENSIONS MAY VARY FROM THOSE SHOWN ON DRAWINGS.

Key	
	PROPOSED WHITE ROAD MARKINGS
	PROPOSED YELLOW ROAD MARKINGS
	PROPOSED SEGREGATION UNITS AND ORANGE CYLINDER POSTS (Temporary Segregation)
	PROPOSED SIGN
	EXISTING SIGN TO BE REMOVED
	CYCLE LANE MAKER SIGNS
	EXISTING ROAD MARKINGS
	PLANTERS
	INDICATIVE DRIVEWAY LOCATIONS

**Jacobs**  
160 Dundee Street, Edinburgh, EH11 1DQ  
Tel: +44 (0)131 659 1000 Fax: +44 (0)131 228 6177  
www.jacobs.com

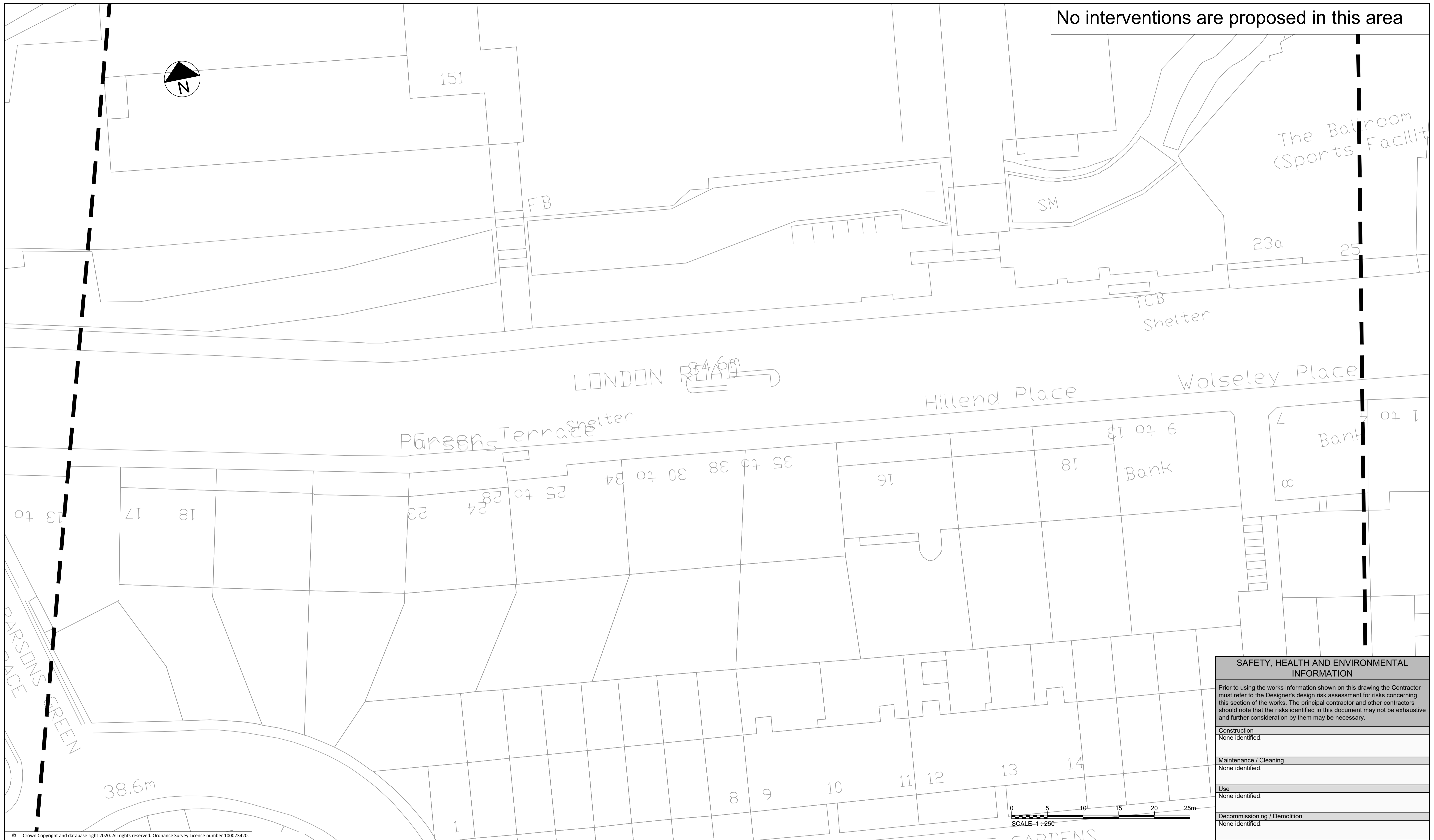
Client  
**EDINBURGH**  
THE CITY OF EDINBURGH COUNCIL

Project  
**Spaces for People**  
Travelling Safely, Bus Priority:  
A1 London Road to Milton Road West

Drawing title  
**PROPOSED TEMPORARY MEASURES**  
**A1 LONDON ROAD TO**  
**MILTON ROAD WEST**  
**SHEET 11 OF 26**

Drawing status  
**AS BUILT**

Scale	1:250 @ A1	DO NOT SCALE
Jacobs No.		Rev
Client no.		<b>1</b>
Drawing number	<b>BESP0023-TEMP-A1-GA-DR-0011</b>	



© Crown Copyright and database right 2020. All rights reserved. Ordnance Survey Licence number 100023420.

Rev	Rev. Date	Purpose of revision	Des'd	Check'd	Rev'd	Appr'd
1	09/03/2021	AS BUILT	RC	CS	CS	CW
0	24/11/2020	FOR CONSTRUCTION	RC	CS	CS	GD

- Notes:
- THIS DRAWING IS TO BE READ IN CONJUNCTION WITH ALL OTHER RELEVANT DRAWINGS, DOCUMENTATION, SPECIFICATION AND APPENDICES PROVIDED.
  - ALL DIMENSIONS ARE IN METRES UNLESS OTHERWISE STATED.
  - NO TOPOGRAPHICAL INFORMATION AVAILABLE FOR THIS SCHEME. BACKGROUND INFORMATION AS PER OS MAP TILES PROVIDED BY CLIENT (SEE ALSO NOTE 4 BELOW).
  - EXISTING CARRIAGEWAY WIDTHS, KERB LINES AND CROSSING LOCATIONS ARE INDICATIVE AND WILL BE CONFIRMED ON SITE BEFORE COMMENCING CONSTRUCTION WORKS.
  - PROPOSED TEMPORARY MEASURES TO BE CONFIRMED DURING SETTING OUT BY SUPERVISING ENGINEER.
  - ALL MARKING LOCATIONS AND DIMENSIONS ARE ESTIMATES.
  - GAPS IN SEGREGATION SHALL BE PROVIDED OVER ANY LOCATIONS WHICH REQUIRE ACCESS BY VEHICLES OR PEDESTRIANS, INCLUDING BUT NOT LIMITED TO DRIVEWAYS, JUNCTIONS AND PEDESTRIAN REFUGE ISLANDS.
  - LOCATIONS OF EXISTING PARKING BAYS AND BUS STOP BAYS ARE INDICATIVE AND SHALL BE CONFIRMED ON SITE.
  - BUS STOP INTERVENTIONS SHALL BE AS PER CEC APPROVED STANDARD DETAIL DRAWING 60636731-SHT-C-SP-DET-0901 WHERE NO SEGREGATION SHALL BE PROVIDED 15m EITHER SIDE OF THE STOP AND MARKINGS TO DIA. 1057 PLACED UPSTREAM, DOWNSTREAM AND AT THE CORNERS OF THE BUS CAGE AS SHOWN IN THE DRAWINGS.
  - AT CONTROLLED PEDESTRIAN CROSSINGS, ALL CYCLE LANE ROAD MARKINGS WILL STOP OUTWITH THE CONTROL ZONE INDICATED BY THE 'ZIG-ZAG' MARKINGS WITH THE EXCEPTION OF THE DIA. 1057 CYCLE SYMBOL. SEGREGATION UNITS WILL BE STOPPED AND START TWO 'ZIG-ZAGS' FROM THE STOP LINE UNLESS OTHERWISE SHOWN IN THE DRAWINGS.
  - PROPOSED TACTILE PAVING SHALL BE SURFACE MOUNTED AND BE INSTALLED AS PER EDINBURGH STREET DESIGN GUIDANCE, M4 - TACTILE PAVING. EXTENT/LAYOUT OF TACTILE PAVING TO MATCH WIDTH OF CROSSING POINTS AND SHALL BE CONFIRMED ON SITE. FOR PAVING COLOUR, REFER TO DRAWING NOTES AND KEY.
  - SIGN FACES REMOVED SHALL BY SUITABLY RECYCLED OR REMOVED TO A LICENSED TIP BY THE CONTRACTOR.
  - AS BUILT DIMENSIONS MAY VARY FROM THOSE SHOWN ON DRAWINGS.

Key

- PROPOSED WHITE ROAD MARKINGS
- PROPOSED YELLOW ROAD MARKINGS
- PROPOSED SEGREGATION UNITS AND ORANGE CYLINDER POSTS (Temporary Segregation)
- PROPOSED SIGN
- EXISTING SIGN TO BE REMOVED
- CYCLE LANE MAKER SIGNS
- EXISTING ROAD MARKINGS
- PLANTERS
- INDICATIVE DRIVEWAY LOCATIONS

**Jacobs**  
160 Dundee Street, Edinburgh, EH11 1DQ  
Tel: +44 (0)131 659 7000 Fax: +44 (0)131 228 6177  
www.jacobs.com

Client  
**EDINBURGH**  
THE CITY OF EDINBURGH COUNCIL

Project  
**Spaces for People**  
Travelling Safely, Bus Priority:  
A1 London Road to Milton Road West

**SAFETY, HEALTH AND ENVIRONMENTAL INFORMATION**

Prior to using the works information shown on this drawing the Contractor must refer to the Designer's design risk assessment for risks concerning this section of the works. The principal contractor and other contractors should note that the risks identified in this document may not be exhaustive and further consideration by them may be necessary.

Construction	None identified.
Maintenance / Cleaning	None identified.
Use	None identified.
Decommissioning / Demolition	None identified.

Drawing title  
**PROPOSED TEMPORARY MEASURES**  
**A1 LONDON ROAD TO**  
**MILTON ROAD WEST**  
**SHEET 12 OF 26**

Drawing status  
**AS BUILT**

Scale	1:250 @ A1	DO NOT SCALE
Jacobs No.		Rev
Client no.		<b>1</b>

Drawing number  
**BESP0023-TEMP-A1-GA-DR-0012**



© Crown Copyright and database right 2020. All rights reserved. Ordnance Survey Licence number 100023420.

**SAFETY, HEALTH AND ENVIRONMENTAL INFORMATION**

Prior to using the works information shown on this drawing the Contractor must refer to the Designer's design risk assessment for risks concerning this section of the works. The principal contractor and other contractors should note that the risks identified in this document may not be exhaustive and further consideration by them may be necessary.

**Construction**  
None identified.

**Maintenance / Cleaning**  
None identified.

**Use**  
None identified.

**Decommissioning / Demolition**  
None identified.

Rev	Rev. Date	Purpose of revision	Des'd	Check'd	Rev'd	Apprv'd
1	09/03/2021	AS BUILT	RC	CS	CS	CW
0	24/11/2020	FOR CONSTRUCTION	RC	CS	CS	GD

- Notes:
- THIS DRAWING IS TO BE READ IN CONJUNCTION WITH ALL OTHER RELEVANT DRAWINGS, DOCUMENTATION, SPECIFICATION AND APPENDICES PROVIDED.
  - ALL DIMENSIONS ARE IN METRES UNLESS OTHERWISE STATED.
  - NO TOPOGRAPHICAL INFORMATION AVAILABLE FOR THIS SCHEME. BACKGROUND INFORMATION AS PER OS MAP TILES PROVIDED BY CLIENT (SEE ALSO NOTE 4 BELOW).
  - EXISTING CARRIAGEWAY WIDTHS, KERB LINES AND CROSSING LOCATIONS ARE INDICATIVE AND WILL BE CONFIRMED ON SITE BEFORE COMMENCING CONSTRUCTION WORKS.
  - PROPOSED TEMPORARY MEASURES TO BE CONFIRMED DURING SETTING OUT BY SUPERVISING ENGINEER.
  - ALL MARKING LOCATIONS AND DIMENSIONS ARE ESTIMATES.
  - GAPS IN SEGREGATION SHALL BE PROVIDED OVER ANY LOCATIONS WHICH REQUIRE ACCESS BY VEHICLES OR PEDESTRIANS, INCLUDING BUT NOT LIMITED TO DRIVEWAYS, JUNCTIONS AND PEDESTRIAN REFUGE ISLANDS.
  - LOCATIONS OF EXISTING PARKING BAYS AND BUS STOP BAYS ARE INDICATIVE AND SHALL BE CONFIRMED ON SITE.
  - BUS STOP INTERVENTIONS SHALL BE AS PER CEC APPROVED STANDARD DETAIL DRAWING 60636731-SHT-C-SP-DET-0901 WHERE NO SEGREGATION SHALL BE PROVIDED 15m EITHER SIDE OF THE STOP AND MARKINGS TO DIA. 1057 PLACED UPSTREAM, DOWNSTREAM AND AT THE CORNERS OF THE BUS BAY AS SHOWN IN THE DRAWINGS.
  - AT CONTROLLED PEDESTRIAN CROSSINGS, ALL CYCLE LANE ROAD MARKINGS WILL STOP OUTWITH THE CONTROL ZONE INDICATED BY THE 'ZIG-ZAG' MARKINGS WITH THE EXCEPTION OF THE DIA. 1057 CYCLE SYMBOLS. SEGREGATION UNITS WILL BE STOPPED AND START TWO 'ZIG-ZAGS' FROM THE STOP LINE UNLESS OTHERWISE SHOWN IN THE DRAWINGS.
  - PROPOSED TACTILE PAVING SHALL BE SURFACE MOUNTED AND BE INSTALLED AS PER EDINBURGH STREET DESIGN GUIDANCE, M4 - TACTILE PAVING. EXTENT/LAYOUT OF TACTILE PAVING TO MATCH WIDTH OF CROSSING POINTS AND SHALL BE CONFIRMED ON SITE. FOR PAVING COLOUR, REFER TO DRAWING NOTES AND KEY.
  - SIGN FACES REMOVED SHALL BY SUITABLY RECYCLED OR REMOVED TO A LICENSED TIP BY THE CONTRACTOR.
  - AS BUILT DIMENSIONS MAY VARY FROM THOSE SHOWN ON DRAWINGS.

Key

- PROPOSED WHITE ROAD MARKINGS
- PROPOSED YELLOW ROAD MARKINGS
- PROPOSED SEGREGATION UNITS AND ORANGE CYLINDER POSTS (Temporary Segregation)
- PROPOSED SIGN
- EXISTING SIGN TO BE REMOVED
- CYCLE LANE MAKER SIGNS
- EXISTING ROAD MARKINGS
- PLANTERS
- INDICATIVE DRIVEWAY LOCATIONS

**Jacobs**  
160 Dundee Street, Edinburgh, EH11 1DQ  
Tel:+44 (0)131 859 1000 Fax:+44 (0)131 228 6177  
www.jacobs.com

Client  
**EDINBURGH**  
THE CITY OF EDINBURGH COUNCIL

Project  
**Spaces for People**  
Travelling Safely, Bus Priority:  
A1 London Road to Milton Road West

Drawing title  
**PROPOSED TEMPORARY MEASURES**  
**A1 LONDON ROAD TO**  
**MILTON ROAD WEST**  
**SHEET 13 OF 26**

Drawing status  
**AS BUILT**

Scale  
1:250 @ A1  
**DO NOT SCALE**

Jacobs No.  
Client no.  
Rev  
**1**

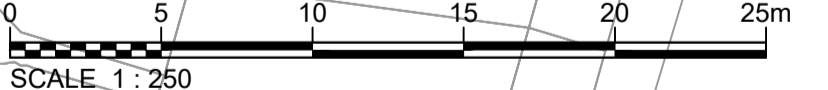
Drawing number  
**BESP0023-TEMP-A1-GA-DR-0013**

© Copyright 2021 Jacobs U.K. Limited. The concepts and information contained in this document are the property of Jacobs. Use or copying of this document in whole or in part without the written permission of Jacobs constitutes an infringement of copyright. Limitation: This drawing has been prepared on behalf of, and for the exclusive use of, Jacobs' Client, and is subject to, and issued in accordance with, the provisions of the contract between Jacobs and the Client. Jacobs accepts no liability or responsibility whatsoever for, or in respect of, any use of, or reliance upon, this drawing by any third party.

No interventions are proposed in this area



SAFETY, HEALTH AND ENVIRONMENTAL INFORMATION	
Prior to using the works information shown on this drawing the Contractor must refer to the Designer's design risk assessment for risks concerning this section of the works. The principal contractor and other contractors should note that the risks identified in this document may not be exhaustive and further consideration by them may be necessary.	
Construction	None identified.
Maintenance / Cleaning	None identified.
Use	None identified.
Decommissioning / Demolition	None identified.



© Crown Copyright and database right 2020. All rights reserved. Ordnance Survey Licence number 100023420.

Rev	Rev. Date	Purpose of revision	Des'd	Check'd	Rev'd	Appr'd
1	09/03/2021	AS BUILT	RC	CS	CS	CW
0	24/11/2020	FOR CONSTRUCTION	RC	CS	CS	GD

- Notes:
- THIS DRAWING IS TO BE READ IN CONJUNCTION WITH ALL OTHER RELEVANT DRAWINGS, DOCUMENTATION, SPECIFICATION AND APPENDICES PROVIDED.
  - ALL DIMENSIONS ARE IN METRES UNLESS OTHERWISE STATED.
  - NO TOPOGRAPHICAL INFORMATION AVAILABLE FOR THIS SCHEME. BACKGROUND INFORMATION AS PER OS MAP TILES PROVIDED BY CLIENT (SEE ALSO NOTE 4 BELOW).
  - EXISTING CARRIAGEWAY WIDTHS, KERB LINES AND CROSSING LOCATIONS ARE INDICATIVE AND WILL BE CONFIRMED ON SITE BEFORE COMMENCING CONSTRUCTION WORKS.
  - PROPOSED TEMPORARY MEASURES TO BE CONFIRMED DURING SETTING OUT BY SUPERVISING ENGINEER.
  - ALL MARKING LOCATIONS AND DIMENSIONS ARE ESTIMATES.
  - GAPS IN SEGREGATION SHALL BE PROVIDED OVER ANY LOCATIONS WHICH REQUIRE ACCESS BY VEHICLES OR PEDESTRIANS, INCLUDING BUT NOT LIMITED TO DRIVEWAYS, JUNCTIONS AND PEDESTRIAN REFUGE ISLANDS.
  - LOCATIONS OF EXISTING PARKING BAYS AND BUS STOP BAYS ARE INDICATIVE AND SHALL BE CONFIRMED ON SITE.
  - BUS STOP INTERVENTIONS SHALL BE AS PER CEC APPROVED STANDARD DETAIL DRAWING 60636731-SHT-C-SP-DET-0901 WHERE NO SEGREGATION SHALL BE PROVIDED 15m EITHER SIDE OF THE STOP AND MARKINGS TO DIA. 1057 PLACED UPSTREAM, DOWNSTREAM AND AT THE CORNERS OF THE BUS CAGE AS SHOWN IN THE DRAWINGS.
  - AT CONTROLLED PEDESTRIAN CROSSINGS, ALL CYCLE LANE ROAD MARKINGS WILL STOP OUTWITH THE CONTROL ZONE INDICATED BY THE 'ZIG-ZAG' MARKINGS WITH THE EXCEPTION OF THE DIA. 1057 CYCLE SYMBOL. SEGREGATION UNITS WILL BE STOPPED AND START TWO 'ZIG-ZAGS' FROM THE STOP LINE UNLESS OTHERWISE SHOWN IN THE DRAWINGS.
  - PROPOSED TACTILE PAVING SHALL BE SURFACE MOUNTED AND BE INSTALLED AS PER EDINBURGH STREET DESIGN GUIDANCE, M4 - TACTILE PAVING. EXTENT/LAYOUT OF TACTILE PAVING TO MATCH WIDTH OF CROSSING POINTS AND SHALL BE CONFIRMED ON SITE. FOR PAVING COLOUR, REFER TO DRAWING NOTES AND KEY.
  - SIGN FACES REMOVED SHALL BY SUITABLY RECYCLED OR REMOVED TO A LICENSED TIP BY THE CONTRACTOR.
  - AS BUILT DIMENSIONS MAY VARY FROM THOSE SHOWN ON DRAWINGS.

Key

- PROPOSED WHITE ROAD MARKINGS
- PROPOSED YELLOW ROAD MARKINGS
- PROPOSED SEGREGATION UNITS AND ORANGE CYLINDER POSTS (Temporary Segregation)
- PROPOSED SIGN
- EXISTING SIGN TO BE REMOVED
- CYCLE LANE MAKER SIGNS
- EXISTING ROAD MARKINGS
- PLANTERS
- INDICATIVE DRIVEWAY LOCATIONS

**Jacobs**  
160 Dundee Street, Edinburgh, EH11 1DQ  
Tel:+44 (0)131 659 7000 Fax:+44 (0)131 228 6177  
www.jacobs.com

Client  
**EDINBURGH**  
THE CITY OF EDINBURGH COUNCIL


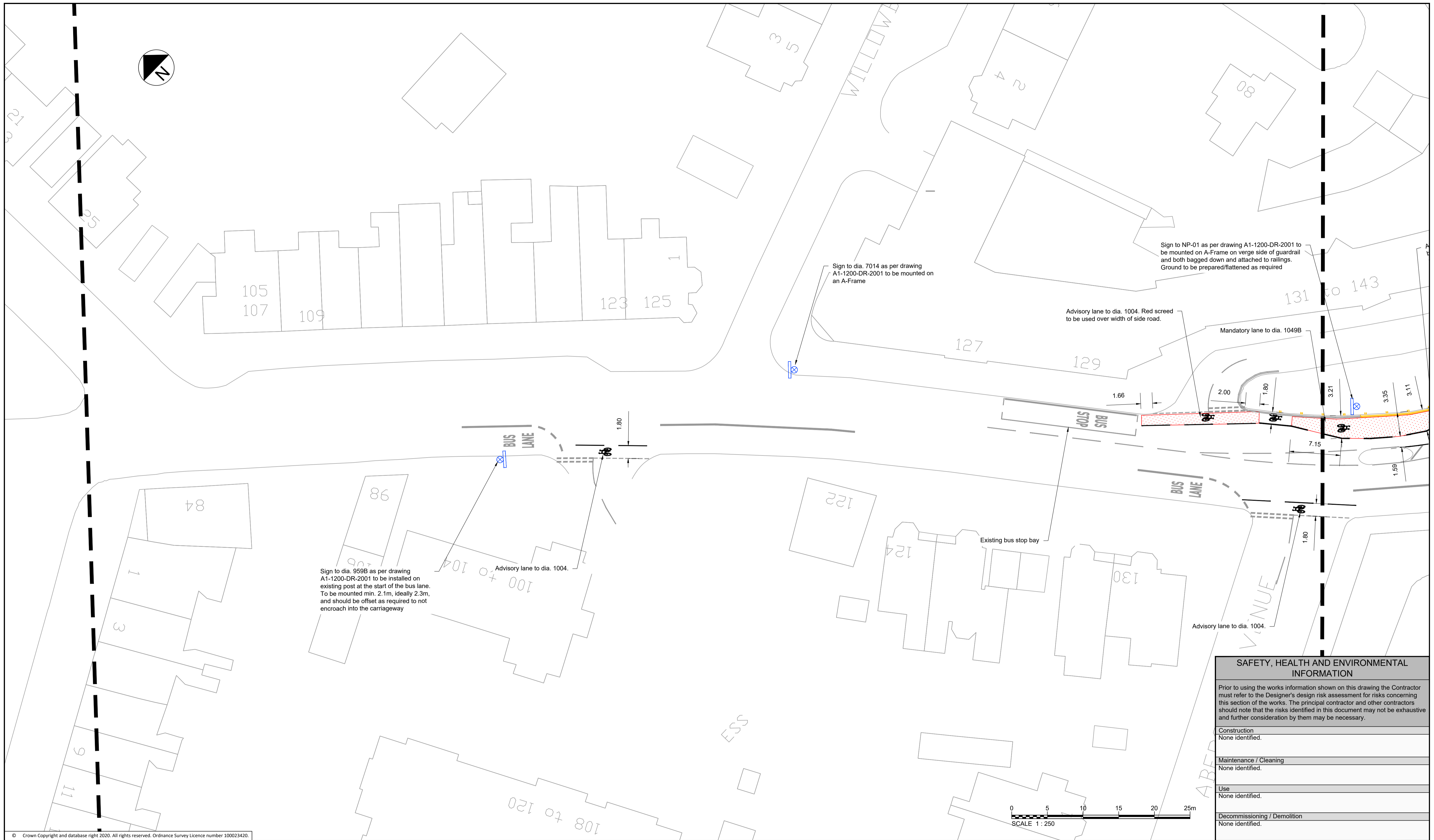
Project  
**Spaces for People**  
Travelling Safely, Bus Priority:  
A1 London Road to Milton Road West

Drawing title  
**PROPOSED TEMPORARY MEASURES**  
**A1 LONDON ROAD TO**  
**MILTON ROAD WEST**  
**SHEET 14 OF 26**

Drawing status  
**AS BUILT**

Scale	1:250 @ A1	DO NOT SCALE
Jacobs No.		Rev
Client no.		<b>1</b>

Drawing number  
**BESP0023-TEMP-A1-GA-DR-0014**



SAFETY, HEALTH AND ENVIRONMENTAL INFORMATION	
Prior to using the works information shown on this drawing the Contractor must refer to the Designer's design risk assessment for risks concerning this section of the works. The principal contractor and other contractors should note that the risks identified in this document may not be exhaustive and further consideration by them may be necessary.	
Construction	None identified.
Maintenance / Cleaning	None identified.
Use	None identified.
Decommissioning / Demolition	None identified.

© Crown Copyright and database right 2020. All rights reserved. Ordnance Survey Licence number 100023420.

Rev	Rev. Date	Purpose of revision	Des'd	Check'd	Rev'd	Appr'd
4	09/03/2021	AS BUILT	RC	CS	CS	CW
3	03/02/2021	ADVISORY LANE OVER ISLAND	RC	CS	CS	CW
2	15/01/2021	CYCLE LANE CLIP SIGNS ADDED	RC	CS	CS	CW
1	29/11/2020	UPDATES FROM SITE WALKOVER	RC	CS	CS	GD
0	24/11/2020	FOR CONSTRUCTION	RC	CS	CS	GD

- Notes:
- THIS DRAWING IS TO BE READ IN CONJUNCTION WITH ALL OTHER RELEVANT DRAWINGS, DOCUMENTATION, SPECIFICATION AND APPENDICES PROVIDED.
  - ALL DIMENSIONS ARE IN METRES UNLESS OTHERWISE STATED.
  - NO TOPOGRAPHICAL INFORMATION AVAILABLE FOR THIS SCHEME. BACKGROUND INFORMATION AS PER OS MAP TILES PROVIDED BY CLIENT (SEE ALSO NOTE 4 BELOW).
  - EXISTING CARRIAGEWAY WIDTHS, KERB LINES AND CROSSING LOCATIONS ARE INDICATIVE AND WILL BE CONFIRMED ON SITE BEFORE COMMENCING CONSTRUCTION WORKS.
  - PROPOSED TEMPORARY MEASURES TO BE CONFIRMED DURING SETTING OUT BY SUPERVISING ENGINEER.
  - ALL MARKING LOCATIONS AND DIMENSIONS ARE ESTIMATES.
  - GAPS IN SEGREGATION SHALL BE PROVIDED OVER ANY LOCATIONS WHICH REQUIRE ACCESS BY VEHICLES OR PEDESTRIANS, INCLUDING BUT NOT LIMITED TO DRIVEWAYS, JUNCTIONS AND PEDESTRIAN REFUGE ISLANDS.
  - LOCATIONS OF EXISTING PARKING BAYS AND BUS STOP BAYS ARE INDICATIVE AND SHALL BE CONFIRMED ON SITE.
  - BUS STOP INTERVENTIONS SHALL BE AS PER CEC APPROVED STANDARD DETAIL DRAWING 60636731-SHT-C-SP-DET-0901 WHERE NO SEGREGATION SHALL BE PROVIDED 15m EITHER SIDE OF THE STOP AND MARKINGS TO DIA. 1057 PLACED UPSTREAM, DOWNSTREAM AND AT THE CORNERS OF THE BUS CAGE AS SHOWN IN THE DRAWINGS.
  - AT CONTROLLED PEDESTRIAN CROSSINGS, ALL CYCLE LANE ROAD MARKINGS WILL STOP OUTWITH THE CONTROL ZONE INDICATED BY THE 'ZIG-ZAG' MARKINGS WITH THE EXCEPTION OF THE DIA. 1057 CYCLE SYMBOL. SEGREGATION UNITS WILL BE STOPPED AND START TWO 'ZIG-ZAGS' FROM THE STOP LINE UNLESS OTHERWISE SHOWN IN THE DRAWINGS.
  - PROPOSED TACTILE PAVING SHALL BE SURFACE MOUNTED AND BE INSTALLED AS PER EDINBURGH STREET DESIGN GUIDANCE, M4 - TACTILE PAVING. EXTENT/LAYOUT OF TACTILE PAVING TO MATCH WIDTH OF CROSSING POINTS AND SHALL BE CONFIRMED ON SITE. FOR PAVING COLOUR, REFER TO DRAWING NOTES AND KEY.
  - SIGN FACES REMOVED SHALL BY SUITABLY RECYCLED OR REMOVED TO A LICENSED TIP BY THE CONTRACTOR.
  - AS BUILT DIMENSIONS MAY VARY FROM THOSE SHOWN ON DRAWINGS.

Key

- PROPOSED WHITE ROAD MARKINGS
- PROPOSED YELLOW ROAD MARKINGS
- PROPOSED SEGREGATION UNITS AND ORANGE CYLINDER POSTS (Temporary Segregation)
- PROPOSED SIGN
- EXISTING SIGN TO BE REMOVED
- CYCLE LANE MAKER SIGNS
- EXISTING ROAD MARKINGS
- PLANTERS
- INDICATIVE DRIVEWAY LOCATIONS

**Jacobs**  
160 Dundee Street, Edinburgh, EH11 1DQ  
Tel: +44 (0)131 659 1000 Fax: +44 (0)131 228 6177  
www.jacobs.com

Client  
**EDINBURGH**  
THE CITY OF EDINBURGH COUNCIL

Project  
**Spaces for People**  
Travelling Safely, Bus Priority:  
A1 London Road to Milton Road West

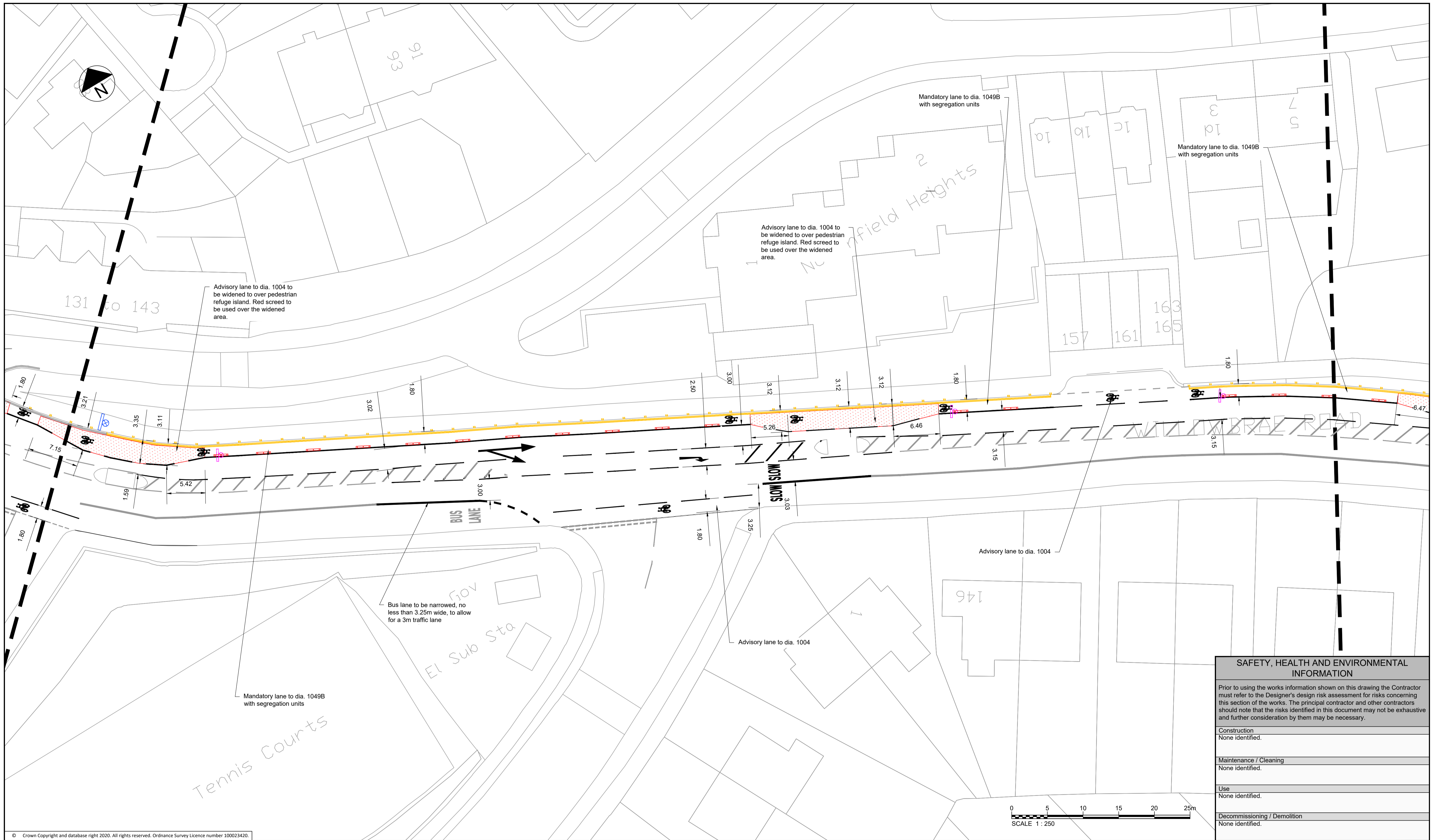
Drawing title  
**PROPOSED TEMPORARY MEASURES**  
**A1 LONDON ROAD TO MILTON ROAD WEST**  
**SHEET 15 OF 26**

Drawing status  
**AS BUILT**

Scale	1:250 @ A1	DO NOT SCALE
Jacobs No.		Rev
Client no.		<b>4</b>

Drawing number  
**BESP0023-TEMP-A1-GA-DR-0015**





SAFETY, HEALTH AND ENVIRONMENTAL INFORMATION	
Prior to using the works information shown on this drawing the Contractor must refer to the Designer's design risk assessment for risks concerning this section of the works. The principal contractor and other contractors should note that the risks identified in this document may not be exhaustive and further consideration by them may be necessary.	
Construction	None identified.
Maintenance / Cleaning	None identified.
Use	None identified.
Decommissioning / Demolition	None identified.

© Crown Copyright and database right 2020. All rights reserved. Ordnance Survey Licence number 100023420.

Rev	Rev. Date	Purpose of revision	Des'd	Check'd	Rev'd	Appr'd
4	09/03/2021	AS BUILT	RC	CS	CS	CW
3	03/02/2021	ADVISORY LANE OVER ISLAND	RC	CS	CS	CW
2	15/01/2021	CYCLE LANE CLIP SIGNS ADDED	RC	CS	CS	CW
1	29/11/2020	UPDATES FROM SITE WALKOVER	RC	CS	CS	GD
0	24/11/2020	FOR CONSTRUCTION	RC	CS	CS	GD

- Notes:
- THIS DRAWING IS TO BE READ IN CONJUNCTION WITH ALL OTHER RELEVANT DRAWINGS, DOCUMENTATION, SPECIFICATION AND APPENDICES PROVIDED.
  - ALL DIMENSIONS ARE IN METRES UNLESS OTHERWISE STATED.
  - NO TOPOGRAPHICAL INFORMATION AVAILABLE FOR THIS SCHEME. BACKGROUND INFORMATION AS PER OS MAP TILES PROVIDED BY CLIENT (SEE ALSO NOTE 4 BELOW).
  - EXISTING CARRIAGEWAY WIDTHS, KERB LINES AND CROSSING LOCATIONS ARE INDICATIVE AND WILL BE CONFIRMED ON SITE BEFORE COMMENCING CONSTRUCTION WORKS.
  - PROPOSED TEMPORARY MEASURES TO BE CONFIRMED DURING SETTING OUT BY SUPERVISING ENGINEER.
  - ALL MARKING LOCATIONS AND DIMENSIONS ARE ESTIMATES.
  - GAPS IN SEGREGATION SHALL BE PROVIDED OVER ANY LOCATIONS WHICH REQUIRE ACCESS BY VEHICLES OR PEDESTRIANS, INCLUDING BUT NOT LIMITED TO DRIVEWAYS, JUNCTIONS AND PEDESTRIAN REFUGE ISLANDS.
  - LOCATIONS OF EXISTING PARKING BAYS AND BUS STOP BAYS ARE INDICATIVE AND SHALL BE CONFIRMED ON SITE.
  - BUS STOP INTERVENTIONS SHALL BE AS PER CEC APPROVED STANDARD DETAIL DRAWING 60636731-SHT-C-SP-DET-0901 WHERE NO SEGREGATION SHALL BE PROVIDED 15m EITHER SIDE OF THE STOP AND MARKINGS TO DIA. 1057 PLACED UPSTREAM, DOWNSTREAM AND AT THE CORNERS OF THE BUS CAGE AS SHOWN IN THE DRAWINGS.
  - AT CONTROLLED PEDESTRIAN CROSSINGS, ALL CYCLE LANE ROAD MARKINGS WILL STOP OUTWITH THE CONTROL ZONE INDICATED BY THE 'ZIG-ZAG' MARKINGS WITH THE EXCEPTION OF THE DIA. 1057 CYCLE SYMBOL. SEGREGATION UNITS WILL BE STOPPED AND START TWO 'ZIG-ZAGS' FROM THE STOP LINE UNLESS OTHERWISE SHOWN IN THE DRAWINGS.
  - PROPOSED TACTILE PAVING SHALL BE SURFACE MOUNTED AND BE INSTALLED AS PER EDINBURGH STREET DESIGN GUIDANCE, M4 - TACTILE PAVING. EXTENT/LAYOUT OF TACTILE PAVING TO MATCH WIDTH OF CROSSING POINTS AND SHALL BE CONFIRMED ON SITE. FOR PAVING COLOUR, REFER TO DRAWING NOTES AND KEY.
  - SIGN FACES REMOVED SHALL BY SUITABLY RECYCLED OR REMOVED TO A LICENSED TIP BY THE CONTRACTOR.
  - AS BUILT DIMENSIONS MAY VARY FROM THOSE SHOWN ON DRAWINGS.

Key

	PROPOSED WHITE ROAD MARKINGS		PLANTERS
	PROPOSED YELLOW ROAD MARKINGS		INDICATIVE DRIVEWAY LOCATIONS
	PROPOSED SEGREGATION UNITS AND ORANGE CYLINDER POSTS (Temporary Segregation)		
	PROPOSED SIGN		
	EXISTING SIGN TO BE REMOVED		
	CYCLE LANE MAKER SIGNS		
	EXISTING ROAD MARKINGS		

**Jacobs**  
160 Dundee Street, Edinburgh, EH11 1DQ  
Tel: +44 (0)131 659 1000 Fax: +44 (0)131 228 6177  
www.jacobs.com

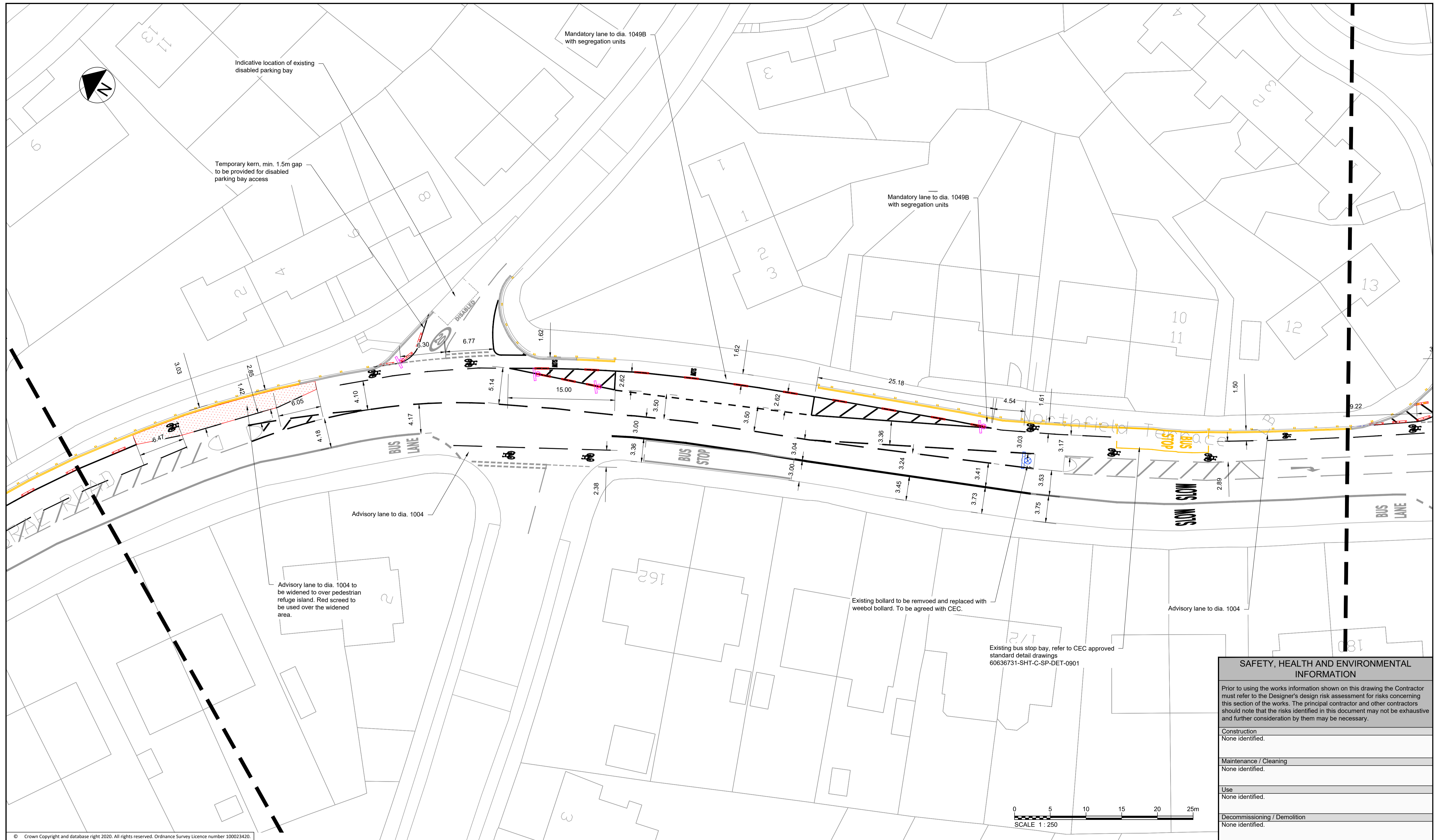
Client  
**EDINBURGH**  
THE CITY OF EDINBURGH COUNCIL

Project  
**Spaces for People**  
Travelling Safely, Bus Priority:  
A1 London Road to Milton Road West

Drawing title  
**PROPOSED TEMPORARY MEASURES**  
**A1 LONDON ROAD TO**  
**MILTON ROAD WEST**  
**SHEET 16 OF 26**

Drawing status  
**AS BUILT**

Scale	1:250 @ A1	DO NOT SCALE
Jacobs No.		Rev
Client no.		<b>4</b>
Drawing number	<b>BESP0023-TEMP-A1-GA-DR-0016</b>	



© Crown Copyright and database right 2020. All rights reserved. Ordnance Survey Licence number 100023420.

SAFETY, HEALTH AND ENVIRONMENTAL INFORMATION	
Prior to using the works information shown on this drawing the Contractor must refer to the Designer's design risk assessment for risks concerning this section of the works. The principal contractor and other contractors should note that the risks identified in this document may not be exhaustive and further consideration by them may be necessary.	
Construction	None identified.
Maintenance / Cleaning	None identified.
Use	None identified.
Decommissioning / Demolition	None identified.

Rev	Rev. Date	Purpose of revision	Des'd	Check'd	Rev'd	Appr'd
3	09/03/2021	AS BUILT	RC	CS	CS	CW
2	11/01/2021	CHANGES TO LAYOUT & CYCLE LANE CLIP SIGNS ADDED	RC	CS	CS	GD
1	29/11/2020	UPDATES FROM SITE WALKOVER	RC	CS	CS	GD
0	24/11/2020	FOR CONSTRUCTION	RC	CS	CS	GD

- Notes:
- THIS DRAWING IS TO BE READ IN CONJUNCTION WITH ALL OTHER RELEVANT DRAWINGS, DOCUMENTATION, SPECIFICATION AND APPENDICES PROVIDED.
  - ALL DIMENSIONS ARE IN METRES UNLESS OTHERWISE STATED.
  - NO TOPOGRAPHICAL INFORMATION AVAILABLE FOR THIS SCHEME. BACKGROUND INFORMATION AS PER OS MAP TILES PROVIDED BY CLIENT (SEE ALSO NOTE 4 BELOW).
  - EXISTING CARRIAGEWAY WIDTHS, KERB LINES AND CROSSING LOCATIONS ARE INDICATIVE AND WILL BE CONFIRMED ON SITE BEFORE COMMENCING CONSTRUCTION WORKS.
  - PROPOSED TEMPORARY MEASURES TO BE CONFIRMED DURING SETTING OUT BY SUPERVISING ENGINEER.
  - ALL MARKING LOCATIONS AND DIMENSIONS ARE ESTIMATES.
  - GAPS IN SEGREGATION SHALL BE PROVIDED OVER ANY LOCATIONS WHICH REQUIRE ACCESS BY VEHICLES OR PEDESTRIANS, INCLUDING BUT NOT LIMITED TO DRIVEWAYS, JUNCTIONS AND PEDESTRIAN REFUGE ISLANDS.
  - LOCATIONS OF EXISTING PARKING BAYS AND BUS STOP BAYS ARE INDICATIVE AND SHALL BE CONFIRMED ON SITE.
  - BUS STOP INTERVENTIONS SHALL BE AS PER CEC APPROVED STANDARD DETAIL DRAWING 60636731-SHT-C-SP-DET-0901 WHERE NO SEGREGATION SHALL BE PROVIDED 15m EITHER SIDE OF THE STOP AND MARKINGS TO DIA. 1057 PLACED UPSTREAM, DOWNSTREAM AND AT THE CORNERS OF THE BUS CAGE AS SHOWN IN THE DRAWINGS.
  - AT CONTROLLED PEDESTRIAN CROSSINGS, ALL CYCLE LANE ROAD MARKINGS WILL STOP OUTWITH THE CONTROL ZONE INDICATED BY THE 'ZIG-ZAG' MARKINGS WITH THE EXCEPTION OF THE DIA. 1057 CYCLE SYMBOL. SEGREGATION UNITS WILL BE STOPPED AND START TWO 'ZIG-ZAGS' FROM THE STOP LINE UNLESS OTHERWISE SHOWN IN THE DRAWINGS.
  - PROPOSED TACTILE PAVING SHALL BE SURFACE MOUNTED AND BE INSTALLED AS PER EDINBURGH STREET DESIGN GUIDANCE, M4 - TACTILE PAVING. EXTENT/LAYOUT OF TACTILE PAVING TO MATCH WIDTH OF CROSSING POINTS AND SHALL BE CONFIRMED ON SITE. FOR PAVING COLOUR, REFER TO DRAWING NOTES AND KEY.
  - SIGN FACES REMOVED SHALL BY SUITABLY RECYCLED OR REMOVED TO A LICENSED TIP BY THE CONTRACTOR.
  - AS BUILT DIMENSIONS MAY VARY FROM THOSE SHOWN ON DRAWINGS.

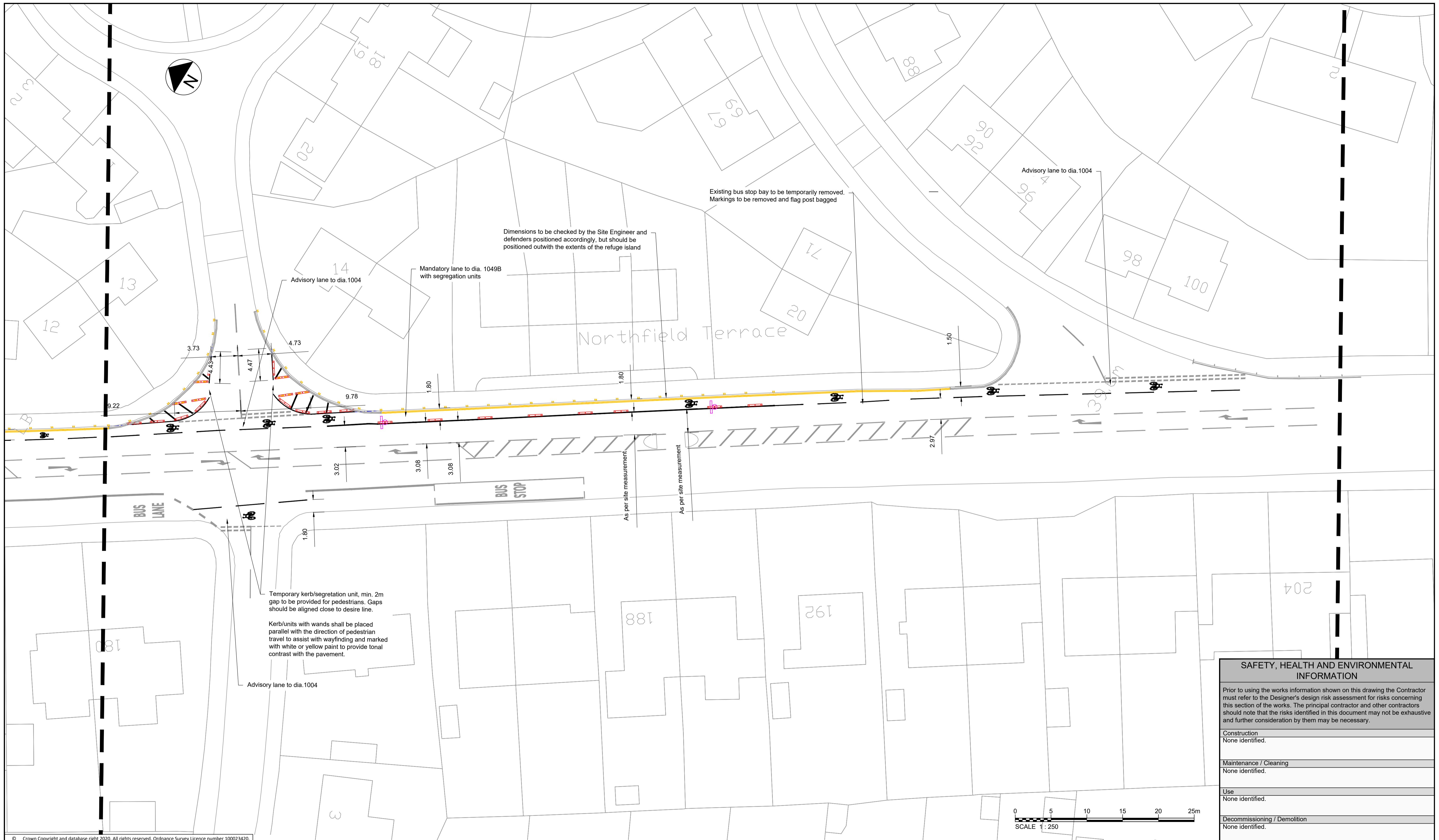
Key	
	PROPOSED WHITE ROAD MARKINGS
	PROPOSED YELLOW ROAD MARKINGS
	PROPOSED SEGREGATION UNITS AND ORANGE CYLINDER POSTS (Temporary Segregation)
	PROPOSED SIGN
	EXISTING SIGN TO BE REMOVED
	CYCLE LANE MAKER SIGNS
	EXISTING ROAD MARKINGS
	PLANTERS
	INDICATIVE DRIVEWAY LOCATIONS

**Jacobs**  
160 Dundee Street, Edinburgh, EH11 1DQ  
Tel: +44 (0)131 659 1000 Fax: +44 (0)131 228 6177  
www.jacobs.com

Client  
**EDINBURGH**  
THE CITY OF EDINBURGH COUNCIL

Project  
**Spaces for People**  
Travelling Safely, Bus Priority:  
A1 London Road to Milton Road West

Drawing title	
<b>PROPOSED TEMPORARY MEASURES</b> <b>A1 LONDON ROAD TO MILTON ROAD WEST</b> <b>SHEET 17 OF 26</b>	
Drawing status <b>AS BUILT</b>	
Scale	1:250 @ A1
Jacobs No.	DO NOT SCALE
Client no.	Rev <b>3</b>
Drawing number <b>BESP0023-TEMP-A1-GA-DR-0017</b>	



© Crown Copyright and database right 2020. All rights reserved. Ordnance Survey Licence number 100023420.

Rev	Rev. Date	Purpose of revision	Des'd	Check'd	Rev'd	Appr'd
5	09/03/2021	AS BUILT	RC	CS	CS	CW
4	20/01/2021	CYCLE LANE CLIP SIGN ADDED	RC	CS	CS	CW
3	11/01/2021	CHANGES TO RESTRICTIONS & CYCLE LANE CLIP SIGNS ADDED	RC	CS	CS	GD
2	14/12/2020	AMENDMENTS TO DEFENDER POSITIONS	RC	CS	CS	GD
1	29/11/2020	UPDATES FROM SITE WALKOVER	RC	CS	CS	GD
0	24/11/2020	FOR CONSTRUCTION	RC	CS	CS	GD

- Notes:
- THIS DRAWING IS TO BE READ IN CONJUNCTION WITH ALL OTHER RELEVANT DRAWINGS, DOCUMENTATION, SPECIFICATION AND APPENDICES PROVIDED.
  - ALL DIMENSIONS ARE IN METRES UNLESS OTHERWISE STATED.
  - NO TOPOGRAPHICAL INFORMATION AVAILABLE FOR THIS SCHEME. BACKGROUND INFORMATION AS PER OS MAP TILES PROVIDED BY CLIENT (SEE ALSO NOTE 4 BELOW).
  - EXISTING CARRIAGEWAY WIDTHS, KERB LINES AND CROSSING LOCATIONS ARE INDICATIVE AND WILL BE CONFIRMED ON SITE BEFORE COMMENCING CONSTRUCTION WORKS.
  - PROPOSED TEMPORARY MEASURES TO BE CONFIRMED DURING SETTING OUT BY SUPERVISING ENGINEER.
  - ALL MARKING LOCATIONS AND DIMENSIONS ARE ESTIMATES.
  - GAPS IN SEGREGATION SHALL BE PROVIDED OVER ANY LOCATIONS WHICH REQUIRE ACCESS BY VEHICLES OR PEDESTRIANS, INCLUDING BUT NOT LIMITED TO DRIVEWAYS, JUNCTIONS AND PEDESTRIAN REFUGE ISLANDS.
  - LOCATIONS OF EXISTING PARKING BAYS AND BUS STOP BAYS ARE INDICATIVE AND SHALL BE CONFIRMED ON SITE.
  - BUS STOP INTERVENTIONS SHALL BE AS PER CEC APPROVED STANDARD DETAIL DRAWING 60636731-SHT-C-SP-DET-0901 WHERE NO SEGREGATION SHALL BE PROVIDED 15m EITHER SIDE OF THE STOP AND MARKINGS TO DIA. 1057 PLACED UPSTREAM, DOWNSTREAM AND AT THE CORNERS OF THE BUS CAGE AS SHOWN IN THE DRAWINGS.
  - AT CONTROLLED PEDESTRIAN CROSSINGS, ALL CYCLE LANE ROAD MARKINGS WILL STOP OUTWITH THE CONTROL ZONE INDICATED BY THE 'ZIG-ZAG' MARKINGS WITH THE EXCEPTION OF THE DIA. 1057 CYCLE SYMBOL. SEGREGATION UNITS WILL BE STOPPED AND START TWO 'ZIG-ZAGS' FROM THE STOP LINE UNLESS OTHERWISE SHOWN IN THE DRAWINGS.
  - PROPOSED TACTILE PAVING SHALL BE SURFACE MOUNTED AND BE INSTALLED AS PER EDINBURGH STREET DESIGN GUIDANCE, M4 - TACTILE PAVING. EXTENT/LAYOUT OF TACTILE PAVING TO MATCH WIDTH OF CROSSING POINTS AND SHALL BE CONFIRMED ON SITE. FOR PAVING COLOUR, REFER TO DRAWING NOTES AND KEY.
  - SIGN FACES REMOVED SHALL BY SUITABLY RECYCLED OR REMOVED TO A LICENSED TIP BY THE CONTRACTOR.
  - AS BUILT DIMENSIONS MAY VARY FROM THOSE SHOWN ON DRAWINGS.

Key

- PROPOSED WHITE ROAD MARKINGS
- PROPOSED YELLOW ROAD MARKINGS
- PROPOSED SEGREGATION UNITS AND ORANGE CYLINDER POSTS (Temporary Segregation)
- PROPOSED SIGN
- EXISTING SIGN TO BE REMOVED
- CYCLE LANE MAKER SIGNS
- EXISTING ROAD MARKINGS
- PLANTERS
- INDICATIVE DRIVEWAY LOCATIONS

**Jacobs**  
160 Dundee Street, Edinburgh, EH11 1DQ  
Tel:+44 (0)131 659 1000 Fax:+44 (0)131 228 6177  
www.jacobs.com

Client  
**EDINBURGH**  
THE CITY OF EDINBURGH COUNCIL

Project  
**Spaces for People**  
Travelling Safely, Bus Priority:  
A1 London Road to Milton Road West

Drawing title  
**PROPOSED TEMPORARY MEASURES**  
**A1 LONDON ROAD TO**  
**MILTON ROAD WEST**  
**SHEET 18 OF 26**

Drawing status  
**AS BUILT**

Scale  
1:250 @ A1  
DO NOT SCALE

Jacobs No.  
Client no.  
Rev  
**5**

Drawing number  
**BESP0023-TEMP-A1-GA-DR-0018**

**SAFETY, HEALTH AND ENVIRONMENTAL INFORMATION**

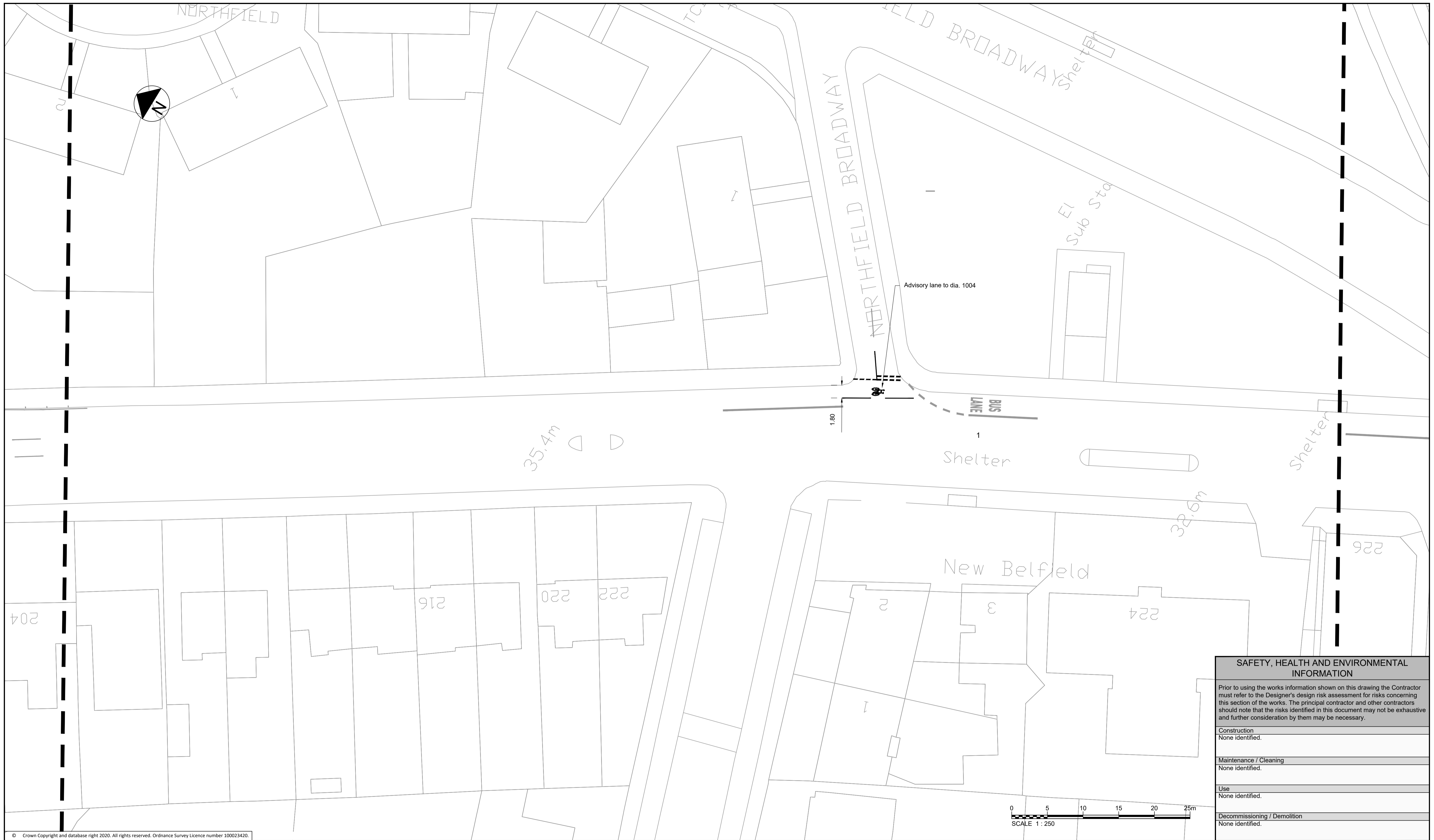
Prior to using the works information shown on this drawing the Contractor must refer to the Designer's design risk assessment for risks concerning this section of the works. The principal contractor and other contractors should note that the risks identified in this document may not be exhaustive and further consideration by them may be necessary.

Construction  
None identified.

Maintenance / Cleaning  
None identified.

Use  
None identified.

Decommissioning / Demolition  
None identified.



© Crown Copyright and database right 2020. All rights reserved. Ordnance Survey Licence number 100023420.

Rev	Rev. Date	Purpose of revision	Des'd	Check'd	Rev'd	Appr'd
2	09/03/2021	AS BUILT	RC	CS	CS	CW
1	29/11/2020	UPDATES FROM SITE WALKOVER	RC	CS	CS	GD
0	24/11/2020	FOR CONSTRUCTION	RC	CS	CS	GD

- Notes:
1. THIS DRAWING IS TO BE READ IN CONJUNCTION WITH ALL OTHER RELEVANT DRAWINGS, DOCUMENTATION, SPECIFICATION AND APPENDICES PROVIDED.
  2. ALL DIMENSIONS ARE IN METRES UNLESS OTHERWISE STATED.
  3. NO TOPOGRAPHICAL INFORMATION AVAILABLE FOR THIS SCHEME. BACKGROUND INFORMATION AS PER OS MAP TILES PROVIDED BY CLIENT (SEE ALSO NOTE 4 BELOW).
  4. EXISTING CARRIAGEWAY WIDTHS, KERB LINES AND CROSSING LOCATIONS ARE INDICATIVE AND WILL BE CONFIRMED ON SITE BEFORE COMMENCING CONSTRUCTION WORKS.
  5. PROPOSED TEMPORARY MEASURES TO BE CONFIRMED DURING SETTING OUT BY SUPERVISING ENGINEER.
  6. ALL MARKING LOCATIONS AND DIMENSIONS ARE ESTIMATES.
  7. GAPS IN SEGREGATION SHALL BE PROVIDED OVER ANY LOCATIONS WHICH REQUIRE ACCESS BY VEHICLES OR PEDESTRIANS, INCLUDING BUT NOT LIMITED TO DRIVEWAYS, JUNCTIONS AND PEDESTRIAN REFUGE ISLANDS.
  8. LOCATIONS OF EXISTING PARKING BAYS AND BUS STOP BAYS ARE INDICATIVE AND SHALL BE CONFIRMED ON SITE.
  9. BUS STOP INTERVENTIONS SHALL BE AS PER CEC APPROVED STANDARD DETAIL DRAWING 60636731-SHT-C-SP-DET-0901 WHERE NO SEGREGATION SHALL BE PROVIDED 15m EITHER SIDE OF THE STOP AND MARKINGS TO DIA. 1057 PLACED UPSTREAM, DOWNSTREAM AND AT THE CORNERS OF THE BUS CAGE AS SHOWN IN THE DRAWINGS.
  10. AT CONTROLLED PEDESTRIAN CROSSINGS, ALL CYCLE LANE ROAD MARKINGS WILL STOP OUTWITH THE CONTROL ZONE INDICATED BY THE 'ZIG-ZAG' MARKINGS WITH THE EXCEPTION OF THE DIA. 1057 CYCLE SYMBOL. SEGREGATION UNITS WILL BE STOPPED AND START TWO 'ZIG-ZAGS' FROM THE STOP LINE UNLESS OTHERWISE SHOWN IN THE DRAWINGS.
  11. PROPOSED TACTILE PAVING SHALL BE SURFACE MOUNTED AND BE INSTALLED AS PER EDINBURGH STREET DESIGN GUIDANCE, M4 - TACTILE PAVING. EXTENT/LAYOUT OF TACTILE PAVING TO MATCH WIDTH OF CROSSING POINTS AND SHALL BE CONFIRMED ON SITE. FOR PAVING COLOUR, REFER TO DRAWING NOTES AND KEY.
  12. SIGN FACES REMOVED SHALL BY SUITABLY RECYCLED OR REMOVED TO A LICENSED TIP BY THE CONTRACTOR.
  13. AS BUILT DIMENSIONS MAY VARY FROM THOSE SHOWN ON DRAWINGS.

Key

- PROPOSED WHITE ROAD MARKINGS
- PROPOSED YELLOW ROAD MARKINGS
- PROPOSED SEGREGATION UNITS AND ORANGE CYLINDER POSTS (Temporary Segregation)
- PROPOSED SIGN
- EXISTING SIGN TO BE REMOVED
- CYCLE LANE MAKER SIGNS
- EXISTING ROAD MARKINGS
- PLANTERS
- INDICATIVE DRIVEWAY LOCATIONS

**Jacobs**  
160 Dundee Street, Edinburgh, EH11 1DQ  
Tel:+44 (0)131 659 1000 Fax:+44 (0)131 228 6177  
www.jacobs.com

Client  
**EDINBURGH**  
THE CITY OF EDINBURGH COUNCIL

Project  
**Spaces for People**  
Travelling Safely, Bus Priority:  
A1 London Road to Milton Road West

Drawing title  
**PROPOSED TEMPORARY MEASURES**  
**A1 LONDON ROAD TO**  
**MILTON ROAD WEST**  
**SHEET 19 OF 26**

Drawing status  
**AS BUILT**

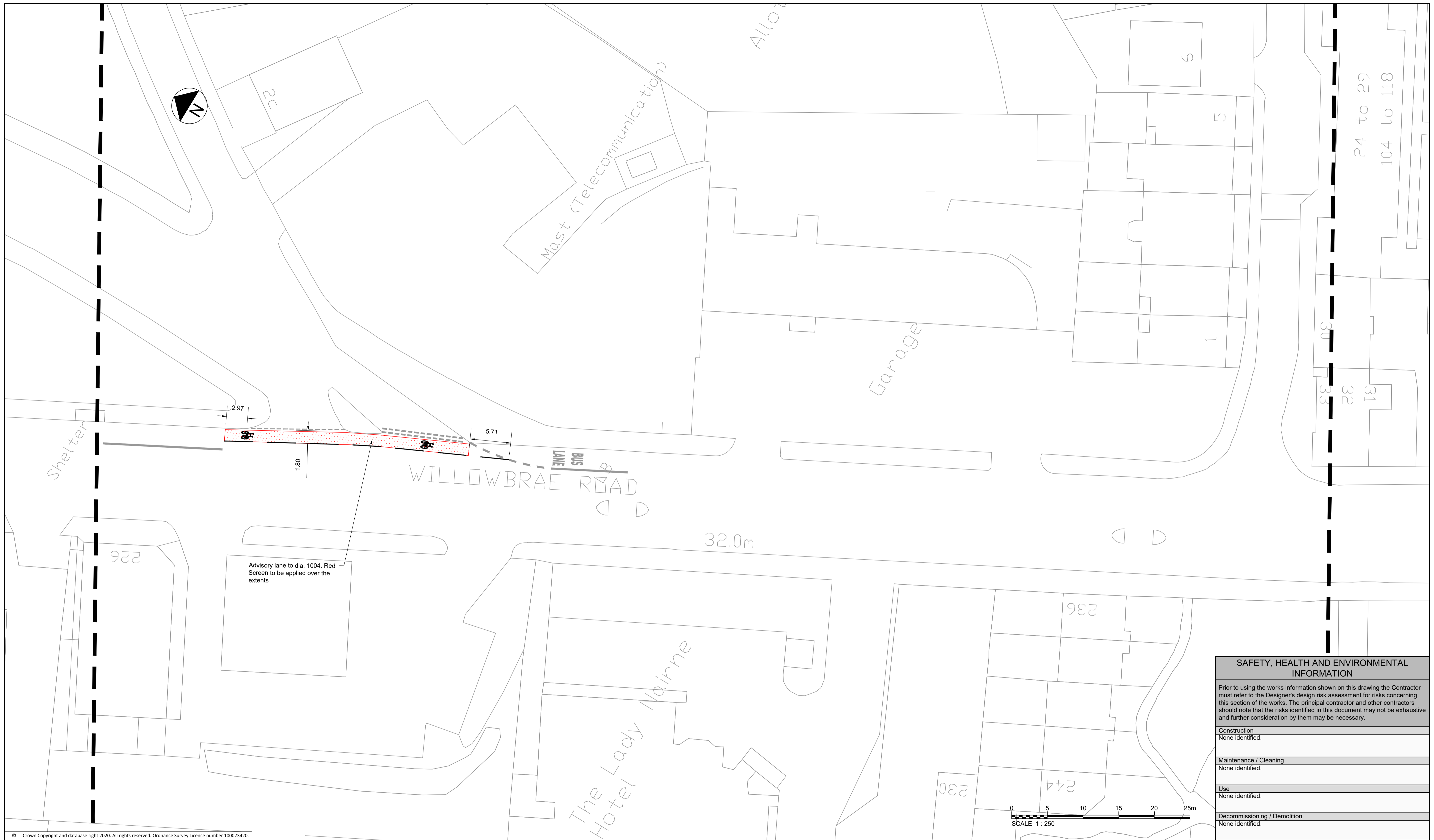
Scale	1:250 @ A1	DO NOT SCALE
Jacobs No.		Rev
Client no.		<b>2</b>

Drawing number  
**BESP0023-TEMP-A1-GA-DR-0019**

**SAFETY, HEALTH AND ENVIRONMENTAL INFORMATION**

Prior to using the works information shown on this drawing the Contractor must refer to the Designer's design risk assessment for risks concerning this section of the works. The principal contractor and other contractors should note that the risks identified in this document may not be exhaustive and further consideration by them may be necessary.

Construction	None identified.
Maintenance / Cleaning	None identified.
Use	None identified.
Decommissioning / Demolition	None identified.



© Crown Copyright and database right 2020. All rights reserved. Ordnance Survey Licence number 100023420.

Rev	Rev. Date	Purpose of revision	Des'd	Check'd	Rev'd	Appr'd
2	09/03/2021	AS BUILT	RC	CS	CS	CW
1	29/11/2020	UPDATES FROM SITE WALKOVER	RC	CS	CS	GD
0	24/11/2020	FOR CONSTRUCTION	RC	CS	CS	GD

- Notes:
- THIS DRAWING IS TO BE READ IN CONJUNCTION WITH ALL OTHER RELEVANT DRAWINGS, DOCUMENTATION, SPECIFICATION AND APPENDICES PROVIDED.
  - ALL DIMENSIONS ARE IN METRES UNLESS OTHERWISE STATED.
  - NO TOPOGRAPHICAL INFORMATION AVAILABLE FOR THIS SCHEME. BACKGROUND INFORMATION AS PER OS MAP TILES PROVIDED BY CLIENT (SEE ALSO NOTE 4 BELOW).
  - EXISTING CARRIAGEWAY WIDTHS, KERB LINES AND CROSSING LOCATIONS ARE INDICATIVE AND WILL BE CONFIRMED ON SITE BEFORE COMMENCING CONSTRUCTION WORKS.
  - PROPOSED TEMPORARY MEASURES TO BE CONFIRMED DURING SETTING OUT BY SUPERVISING ENGINEER.
  - ALL MARKING LOCATIONS AND DIMENSIONS ARE ESTIMATES.
  - GAPS IN SEGREGATION SHALL BE PROVIDED OVER ANY LOCATIONS WHICH REQUIRE ACCESS BY VEHICLES OR PEDESTRIANS, INCLUDING BUT NOT LIMITED TO DRIVEWAYS, JUNCTIONS AND PEDESTRIAN REFUGE ISLANDS.
  - LOCATIONS OF EXISTING PARKING BAYS AND BUS STOP BAYS ARE INDICATIVE AND SHALL BE CONFIRMED ON SITE.
  - BUS STOP INTERVENTIONS SHALL BE AS PER CEC APPROVED STANDARD DETAIL DRAWING 60636731-SHT-C-SP-DET-0901 WHERE NO SEGREGATION SHALL BE PROVIDED 15m EITHER SIDE OF THE STOP AND MARKINGS TO DIA. 1057 PLACED UPSTREAM, DOWNSTREAM AND AT THE CORNERS OF THE BUS CAGE AS SHOWN IN THE DRAWINGS.
  - AT CONTROLLED PEDESTRIAN CROSSINGS, ALL CYCLE LANE ROAD MARKINGS WILL STOP OUTWITH THE CONTROL ZONE INDICATED BY THE 'ZIG-ZAG' MARKINGS WITH THE EXCEPTION OF THE DIA. 1057 CYCLE SYMBOL. SEGREGATION UNITS WILL BE STOPPED AND START TWO 'ZIG-ZAGS' FROM THE STOP LINE UNLESS OTHERWISE SHOWN IN THE DRAWINGS.
  - PROPOSED TACTILE PAVING SHALL BE SURFACE MOUNTED AND BE INSTALLED AS PER EDINBURGH STREET DESIGN GUIDANCE, M4 - TACTILE PAVING. EXTENT/LAYOUT OF TACTILE PAVING TO MATCH WIDTH OF CROSSING POINTS AND SHALL BE CONFIRMED ON SITE. FOR PAVING COLOUR, REFER TO DRAWING NOTES AND KEY.
  - SIGN FACES REMOVED SHALL BY SUITABLY RECYCLED OR REMOVED TO A LICENSED TIP BY THE CONTRACTOR.
  - AS BUILT DIMENSIONS MAY VARY FROM THOSE SHOWN ON DRAWINGS.

Key

- PROPOSED WHITE ROAD MARKINGS
- PROPOSED YELLOW ROAD MARKINGS
- PROPOSED SEGREGATION UNITS AND ORANGE CYLINDER POSTS (Temporary Segregation)
- PROPOSED SIGN
- EXISTING SIGN TO BE REMOVED
- CYCLE LANE MAKER SIGNS
- EXISTING ROAD MARKINGS
- PLANTERS
- INDICATIVE DRIVEWAY LOCATIONS

**Jacobs**  
160 Dundee Street, Edinburgh, EH11 1DQ  
Tel:+44 (0)131 659 1000 Fax:+44 (0)131 228 6177  
www.jacobs.com

Client  
**EDINBURGH**  
THE CITY OF EDINBURGH COUNCIL

Project  
**Spaces for People**  
Travelling Safely, Bus Priority:  
A1 London Road to Milton Road West

Drawing title  
**PROPOSED TEMPORARY MEASURES**  
**A1 LONDON ROAD TO**  
**MILTON ROAD WEST**  
**SHEET 20 OF 26**

Drawing status  
**AS BUILT**

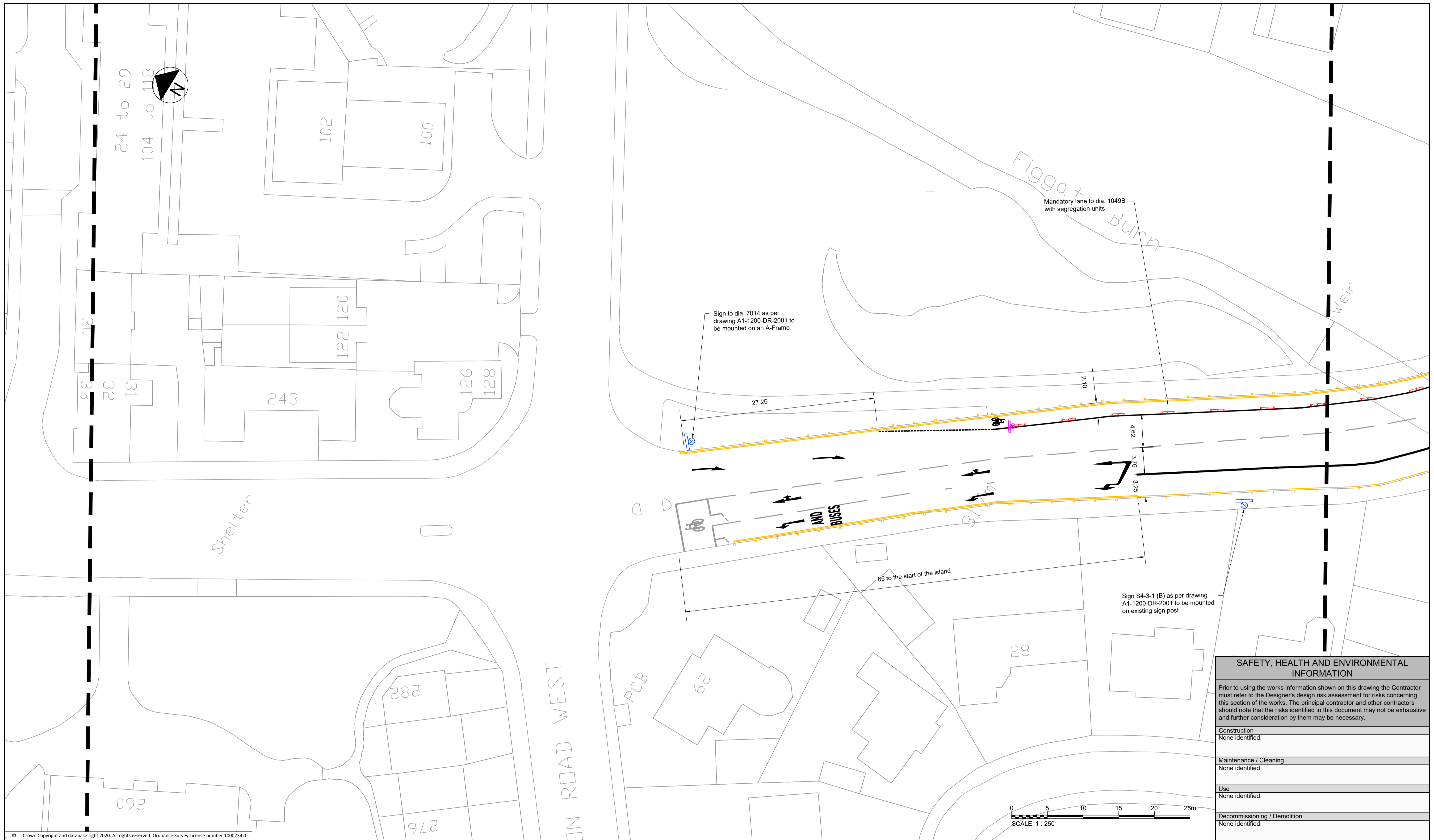
Scale	1:250 @ A1	DO NOT SCALE
Jacobs No.		Rev
Client no.		<b>2</b>

Drawing number  
**BESP0023-TEMP-A1-GA-DR-0020**

**SAFETY, HEALTH AND ENVIRONMENTAL INFORMATION**

Prior to using the works information shown on this drawing the Contractor must refer to the Designer's design risk assessment for risks concerning this section of the works. The principal contractor and other contractors should note that the risks identified in this document may not be exhaustive and further consideration by them may be necessary.

Construction	None identified.
Maintenance / Cleaning	None identified.
Use	None identified.
Decommissioning / Demolition	None identified.



© Crown Copyright and database right 2020. All rights reserved. Ordnance Survey Licence number 100023420.

Rev	Rev. Date	Purpose of revision	Des'd	Check'd	Rev'd	Appr'd
4	09/03/2021	AS BUILT	RC	CS	CS	CW
3	15/01/2021	MINOR AMENDMENTS	RC	CS	CS	CW
2	09/01/2021	ABSENCE CLOVES REMOVED & CYCLE LANE CLIP SIGNS ADDED	RC	CS	CS	GD
1	29/11/2020	UPDATES FROM SITE WALKOVER	RC	CS	CS	GD
0	24/11/2020	FOR CONSTRUCTION	RC	CS	CS	GD

- Notes:
- THIS DRAWING IS TO BE READ IN CONJUNCTION WITH ALL OTHER RELEVANT DRAWINGS, DOCUMENTATION, SPECIFICATION AND APPENDICES PROVIDED.
  - ALL DIMENSIONS ARE IN METRES UNLESS OTHERWISE STATED.
  - NO TOPOGRAPHICAL INFORMATION AVAILABLE FOR THIS SCHEME. BACKGROUND INFORMATION AS PER OS MAP TILES PROVIDED BY CLIENT (SEE ALSO NOTE 4 BELOW).
  - EXISTING CARRIAGEWAY WIDTHS, KERB LINES AND CROSSING LOCATIONS ARE INDICATIVE AND WILL BE CONFIRMED ON SITE BEFORE COMMENCING CONSTRUCTION WORKS.
  - PROPOSED TEMPORARY MEASURES TO BE CONFIRMED DURING SETTING OUT BY SUPERVISING ENGINEER.
  - ALL MARKING LOCATIONS AND DIMENSIONS ARE ESTIMATES.
  - GAPS IN SEGREGATION SHALL BE PROVIDED OVER ANY LOCATIONS WHICH REQUIRE ACCESS BY VEHICLES OR PEDESTRIANS, INCLUDING BUT NOT LIMITED TO DRIVEWAYS, JUNCTIONS AND PEDESTRIAN REFUGE ISLANDS.
  - LOCATIONS OF EXISTING PARKING BAYS AND BUS STOP BAYS ARE INDICATIVE AND SHALL BE CONFIRMED ON SITE.
  - BUS STOP INTERVENTIONS SHALL BE AS PER CEC APPROVED STANDARD DETAIL DRAWING 60636731-SHT-C-SP-DET-0901 WHERE NO SEGREGATION SHALL BE PROVIDED 15m EITHER SIDE OF THE STOP AND MARKINGS TO DIA. 1057 PLACED UPSTREAM, DOWNSTREAM AND AT THE CORNERS OF THE BUS BAY AS SHOWN IN THE DRAWINGS.
  - AT CONTROLLED PEDESTRIAN CROSSINGS, ALL CYCLE LANE ROAD MARKINGS WILL STOP OUTWITH THE CONTROL ZONE INDICATED BY THE 'ZIG-ZAG' MARKINGS WITH THE EXCEPTION OF THE DIA. 1057 CYCLE SYMBOL. SEGREGATION UNITS WILL BE STOPPED AND START TWO 'ZIG-ZAGS' FROM THE STOP LINE UNLESS OTHERWISE SHOWN IN THE DRAWINGS.
  - PROPOSED TACTILE PAVING SHALL BE SURFACE MOUNTED AND BE INSTALLED AS PER EDINBURGH STREET DESIGN GUIDANCE, M4 - TACTILE PAVING. EXTENT/LAYOUT OF TACTILE PAVING TO MATCH WIDTH OF CROSSING POINTS AND SHALL BE CONFIRMED ON SITE. FOR PAVING COLOUR, REFER TO DRAWING NOTES AND KEY.
  - SIGN FACES REMOVED SHALL BY SUITABLY RECYCLED OR REMOVED TO A LICENSED TIP BY THE CONTRACTOR.
  - AS BUILT DIMENSIONS MAY VARY FROM THOSE SHOWN ON DRAWINGS.

Key

- PROPOSED WHITE ROAD MARKINGS
- PROPOSED YELLOW ROAD MARKINGS
- PROPOSED SEGREGATION UNITS AND ORANGE CYLINDER POSTS (Temporary Segregation)
- PROPOSED SIGN
- EXISTING SIGN TO BE REMOVED
- CYCLE LANE MAKER SIGNS
- EXISTING ROAD MARKINGS
- PLANTERS
- INDICATIVE DRIVEWAY LOCATIONS

**Jacobs**  
160 Dundee Street, Edinburgh, EH11 1DQ  
Tel: +44 (0)131 659 7000 Fax: +44 (0)131 228 6177  
www.jacobs.com

Client  
**EDINBURGH**  
THE CITY OF EDINBURGH COUNCIL

Project  
**Spaces for People**  
Travelling Safely, Bus Priority:  
A1 London Road to Milton Road West

Drawing title  
**PROPOSED TEMPORARY MEASURES**  
**A1 LONDON ROAD TO**  
**MILTON ROAD WEST**  
**SHEET 21 OF 26**

Drawing status  
**AS BUILT**

Scale  
1:250 @ A1  
DO NOT SCALE

Jacobs No.  
Rev  
**4**

Client no.  
Drawing number  
**BESP0023-TEMP-A1-GA-DR-0021**

**SAFETY, HEALTH AND ENVIRONMENTAL INFORMATION**

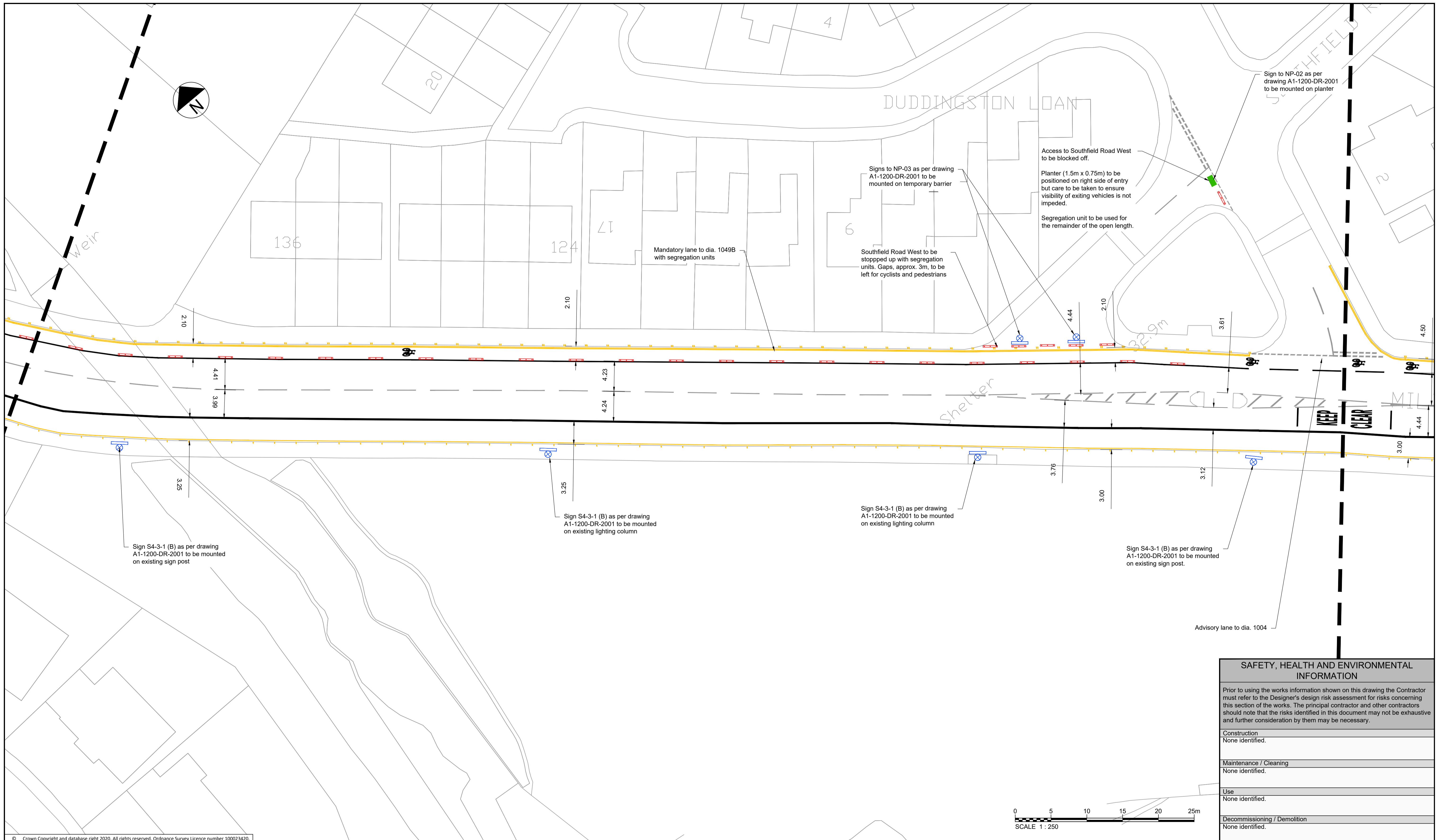
Prior to using the works information shown on this drawing the Contractor must refer to the Designer's design risk assessment for risks concerning this section of the works. The principal contractor and other contractors should note that the risks identified in this document may not be exhaustive and further consideration by them may be necessary.

Construction  
None identified.

Maintenance / Cleaning  
None identified.

Use  
None identified.

Decommissioning / Demolition  
None identified.



SAFETY, HEALTH AND ENVIRONMENTAL INFORMATION	
Prior to using the works information shown on this drawing the Contractor must refer to the Designer's design risk assessment for risks concerning this section of the works. The principal contractor and other contractors should note that the risks identified in this document may not be exhaustive and further consideration by them may be necessary.	
Construction	None identified.
Maintenance / Cleaning	None identified.
Use	None identified.
Decommissioning / Demolition	None identified.



© Crown Copyright and database right 2020. All rights reserved. Ordnance Survey Licence number 100023420.

Rev	Rev. Date	Purpose of revision	Des'd	Check'd	Rev'd	Appr'd
4	09/03/2021	AS BUILT	RC	CS	CS	CW
3	20/01/2021	SEGREGATION UNIT REMOVED	RC	CS	CS	CW
2	09/01/2021	ABSENCE CLOUDES REMOVED & CYCLE LANE CLIP SIGNS ADDED	RC	CS	CS	GD
1	29/11/2020	UPDATES FROM SITE WALKOVER	RC	CS	CS	GD
0	24/11/2020	FOR CONSTRUCTION	RC	CS	CS	GD

- Notes:
- THIS DRAWING IS TO BE READ IN CONJUNCTION WITH ALL OTHER RELEVANT DRAWINGS, DOCUMENTATION, SPECIFICATION AND APPENDICES PROVIDED.
  - ALL DIMENSIONS ARE IN METRES UNLESS OTHERWISE STATED.
  - NO TOPOGRAPHICAL INFORMATION AVAILABLE FOR THIS SCHEME. BACKGROUND INFORMATION AS PER OS MAP TILES PROVIDED BY CLIENT (SEE ALSO NOTE 4 BELOW).
  - EXISTING CARRIAGEWAY WIDTHS, KERB LINES AND CROSSING LOCATIONS ARE INDICATIVE AND WILL BE CONFIRMED ON SITE BEFORE COMMENCING CONSTRUCTION WORKS.
  - PROPOSED TEMPORARY MEASURES TO BE CONFIRMED DURING SETTING OUT BY SUPERVISING ENGINEER.
  - ALL MARKING LOCATIONS AND DIMENSIONS ARE ESTIMATES.
  - GAPS IN SEGREGATION SHALL BE PROVIDED OVER ANY LOCATIONS WHICH REQUIRE ACCESS BY VEHICLES OR PEDESTRIANS, INCLUDING BUT NOT LIMITED TO DRIVEWAYS, JUNCTIONS AND PEDESTRIAN REFUGE ISLANDS.
  - LOCATIONS OF EXISTING PARKING BAYS AND BUS STOP BAYS ARE INDICATIVE AND SHALL BE CONFIRMED ON SITE.
  - BUS STOP INTERVENTIONS SHALL BE AS PER CEC APPROVED STANDARD DETAIL DRAWING 60636731-SHT-C-SP-DET-0901 WHERE NO SEGREGATION SHALL BE PROVIDED 15m EITHER SIDE OF THE STOP AND MARKINGS TO DIA. 1057 PLACED UPSTREAM, DOWNSTREAM AND AT THE CORNERS OF THE BUS CAGE AS SHOWN IN THE DRAWINGS.
  - AT CONTROLLED PEDESTRIAN CROSSINGS, ALL CYCLE LANE ROAD MARKINGS WILL STOP OUTWITH THE CONTROL ZONE INDICATED BY THE 'ZIG-ZAG' MARKINGS WITH THE EXCEPTION OF THE DIA. 1057 CYCLE SYMBOL. SEGREGATION UNITS WILL BE STOPPED AND START TWO 'ZIG-ZAGS' FROM THE STOP LINE UNLESS OTHERWISE SHOWN IN THE DRAWINGS.
  - PROPOSED TACTILE PAVING SHALL BE SURFACE MOUNTED AND BE INSTALLED AS PER EDINBURGH STREET DESIGN GUIDANCE, M4 - TACTILE PAVING. EXTENT/LAYOUT OF TACTILE PAVING TO MATCH WIDTH OF CROSSING POINTS AND SHALL BE CONFIRMED ON SITE. FOR PAVING COLOUR, REFER TO DRAWING NOTES AND KEY.
  - SIGN FACES REMOVED SHALL BY SUITABLY RECYCLED OR REMOVED TO A LICENSED TIP BY THE CONTRACTOR.
  - AS BUILT DIMENSIONS MAY VARY FROM THOSE SHOWN ON DRAWINGS.

Key

- PROPOSED WHITE ROAD MARKINGS
- PROPOSED YELLOW ROAD MARKINGS
- PROPOSED SEGREGATION UNITS AND ORANGE CYLINDER POSTS (Temporary Segregation)
- PROPOSED SIGN
- EXISTING SIGN TO BE REMOVED
- CYCLE LANE MAKER SIGNS
- EXISTING ROAD MARKINGS
- PLANTERS
- INDICATIVE DRIVEWAY LOCATIONS

**Jacobs**  
160 Dundee Street, Edinburgh, EH11 1DQ  
Tel:+44 (0)131 659 1000 Fax:+44 (0)131 228 6177  
www.jacobs.com

Client  
**EDINBURGH**  
THE CITY OF EDINBURGH COUNCIL

Project  
**Spaces for People**  
Travelling Safely, Bus Priority:  
A1 London Road to Milton Road West

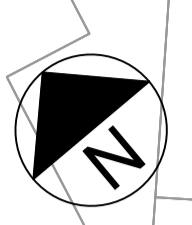
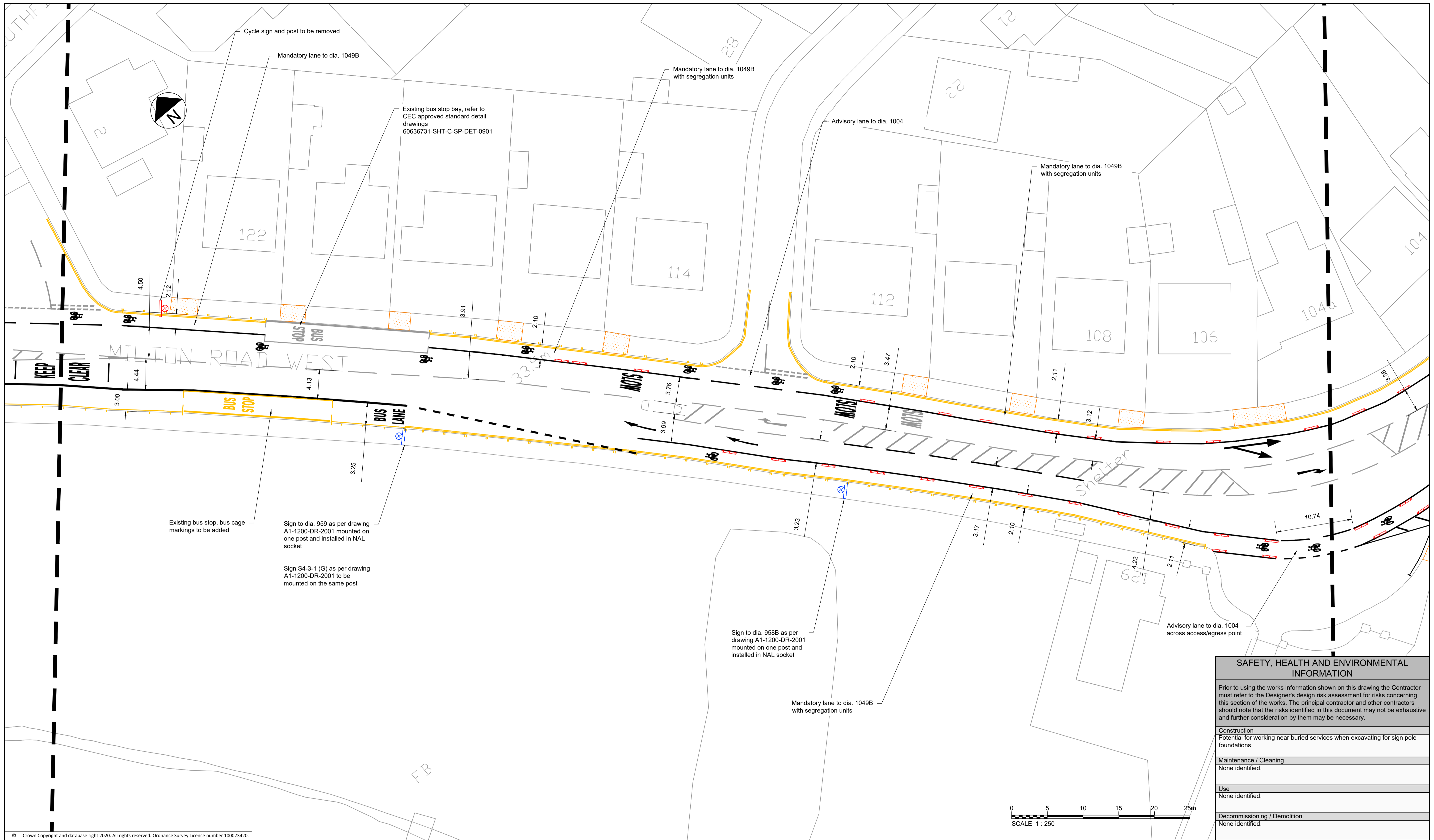
Drawing title  
**PROPOSED TEMPORARY MEASURES**  
**A1 LONDON ROAD TO**  
**MILTON ROAD WEST**  
**SHEET 22 OF 26**

Drawing status  
**AS BUILT**

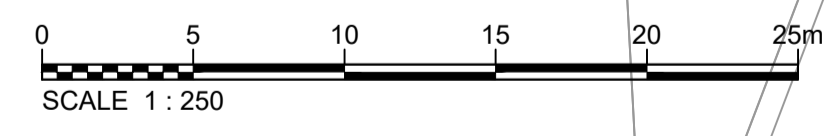
Scale  
1:250 @ A1  
DO NOT SCALE

Jacobs No.  
Client no.  
Rev  
**4**

Drawing number  
**BESP0023-TEMP-A1-GA-DR-0022**



SAFETY, HEALTH AND ENVIRONMENTAL INFORMATION	
Prior to using the works information shown on this drawing the Contractor must refer to the Designer's design risk assessment for risks concerning this section of the works. The principal contractor and other contractors should note that the risks identified in this document may not be exhaustive and further consideration by them may be necessary.	
Construction	Potential for working near buried services when excavating for sign pole foundations
Maintenance / Cleaning	None identified.
Use	None identified.
Decommissioning / Demolition	None identified.



© Crown Copyright and database right 2020. All rights reserved. Ordnance Survey Licence number 100023420.

Rev	Rev. Date	Purpose of revision	Des'd	Check'd	Rev'd	Appr'd
6	09/03/2021	AS BUILT	RC	CS	CS	CW
5	25/02/2021	PARKING REMOVED AND HATCHING ADDED	RC	CS	CS	CW
4	16/02/2021	PARKING AND KEEP CLEAR ADDED	RC	CS	CS	CW
3	20/01/2021	CYCLE LANE CLIP SIGNS ADDED	RC	CS	CS	CW
2	09/01/2021	ABSENCE CLOUDS REMOVED & CYCLE LANE CLIP SIGNS ADDED	RC	CS	CS	GD
1	29/11/2020	UPDATES FROM SITE WALKOVER	RC	CS	CS	GD
0	24/11/2020	FOR CONSTRUCTION	RC	CS	CS	GD

- Notes:
- THIS DRAWING IS TO BE READ IN CONJUNCTION WITH ALL OTHER RELEVANT DRAWINGS, DOCUMENTATION, SPECIFICATION AND APPENDICES PROVIDED.
  - ALL DIMENSIONS ARE IN METRES UNLESS OTHERWISE STATED.
  - NO TOPOGRAPHICAL INFORMATION AVAILABLE FOR THIS SCHEME. BACKGROUND INFORMATION AS PER OS MAP TILES PROVIDED BY CLIENT (SEE ALSO NOTE 4 BELOW).
  - EXISTING CARRIAGEWAY WIDTHS, KERB LINES AND CROSSING LOCATIONS ARE INDICATIVE AND WILL BE CONFIRMED ON SITE BEFORE COMMENCING CONSTRUCTION WORKS.
  - PROPOSED TEMPORARY MEASURES TO BE CONFIRMED DURING SETTING OUT BY SUPERVISING ENGINEER.
  - ALL MARKING LOCATIONS AND DIMENSIONS ARE ESTIMATES.
  - GAPS IN SEGREGATION SHALL BE PROVIDED OVER ANY LOCATIONS WHICH REQUIRE ACCESS BY VEHICLES OR PEDESTRIANS, INCLUDING BUT NOT LIMITED TO DRIVEWAYS, JUNCTIONS AND PEDESTRIAN REFUGE ISLANDS.
  - LOCATIONS OF EXISTING PARKING BAYS AND BUS STOP BAYS ARE INDICATIVE AND SHALL BE CONFIRMED ON SITE.
  - BUS STOP INTERVENTIONS SHALL BE AS PER CEC APPROVED STANDARD DETAIL DRAWING 60636731-SHT-C-SP-DET-0901 WHERE NO SEGREGATION SHALL BE PROVIDED 15m EITHER SIDE OF THE STOP AND MARKINGS TO DIA. 1057 PLACED UPSTREAM, DOWNSTREAM AND AT THE CORNERS OF THE BUS CAGE AS SHOWN IN THE DRAWINGS.
  - AT CONTROLLED PEDESTRIAN CROSSINGS, ALL CYCLE LANE ROAD MARKINGS WILL STOP OUTWITH THE CONTROL ZONE INDICATED BY THE 'ZIG-ZAG' MARKINGS WITH THE EXCEPTION OF THE DIA. 1057 CYCLE SYMBOL. SEGREGATION UNITS WILL BE STOPPED AND START TWO 'ZIG-ZAGS' FROM THE STOP LINE UNLESS OTHERWISE SHOWN IN THE DRAWINGS.
  - PROPOSED TACTILE PAVING SHALL BE SURFACE MOUNTED AND BE INSTALLED AS PER EDINBURGH STREET DESIGN GUIDANCE, M4 - TACTILE PAVING. EXTENT/LAYOUT OF TACTILE PAVING TO MATCH WIDTH OF CROSSING POINTS AND SHALL BE CONFIRMED ON SITE. FOR PAVING COLOUR, REFER TO DRAWING NOTES AND KEY.
  - SIGN FACES REMOVED SHALL BY SUITABLY RECYCLED OR REMOVED TO A LICENSED TIP BY THE CONTRACTOR.
  - AS BUILT DIMENSIONS MAY VARY FROM THOSE SHOWN ON DRAWINGS.

Key

- PROPOSED WHITE ROAD MARKINGS
- PROPOSED YELLOW ROAD MARKINGS
- PROPOSED SEGREGATION UNITS AND ORANGE CYLINDER POSTS (Temporary Segregation)
- PROPOSED SIGN
- EXISTING SIGN TO BE REMOVED
- CYCLE LANE MAKER SIGNS
- EXISTING ROAD MARKINGS
- PLANTERS
- INDICATIVE DRIVEWAY LOCATIONS

**Jacobs**  
160 Dundee Street, Edinburgh, EH11 1DQ  
Tel: +44 (0)131 659 1000 Fax: +44 (0)131 228 6177  
www.jacobs.com

Client  
**EDINBURGH**  
THE CITY OF EDINBURGH COUNCIL

Project  
**Spaces for People**  
Travelling Safely, Bus Priority:  
A1 London Road to Milton Road West

Drawing title  
**PROPOSED TEMPORARY MEASURES**  
**A1 LONDON ROAD TO**  
**MILTON ROAD WEST**  
**SHEET 23 OF 26**

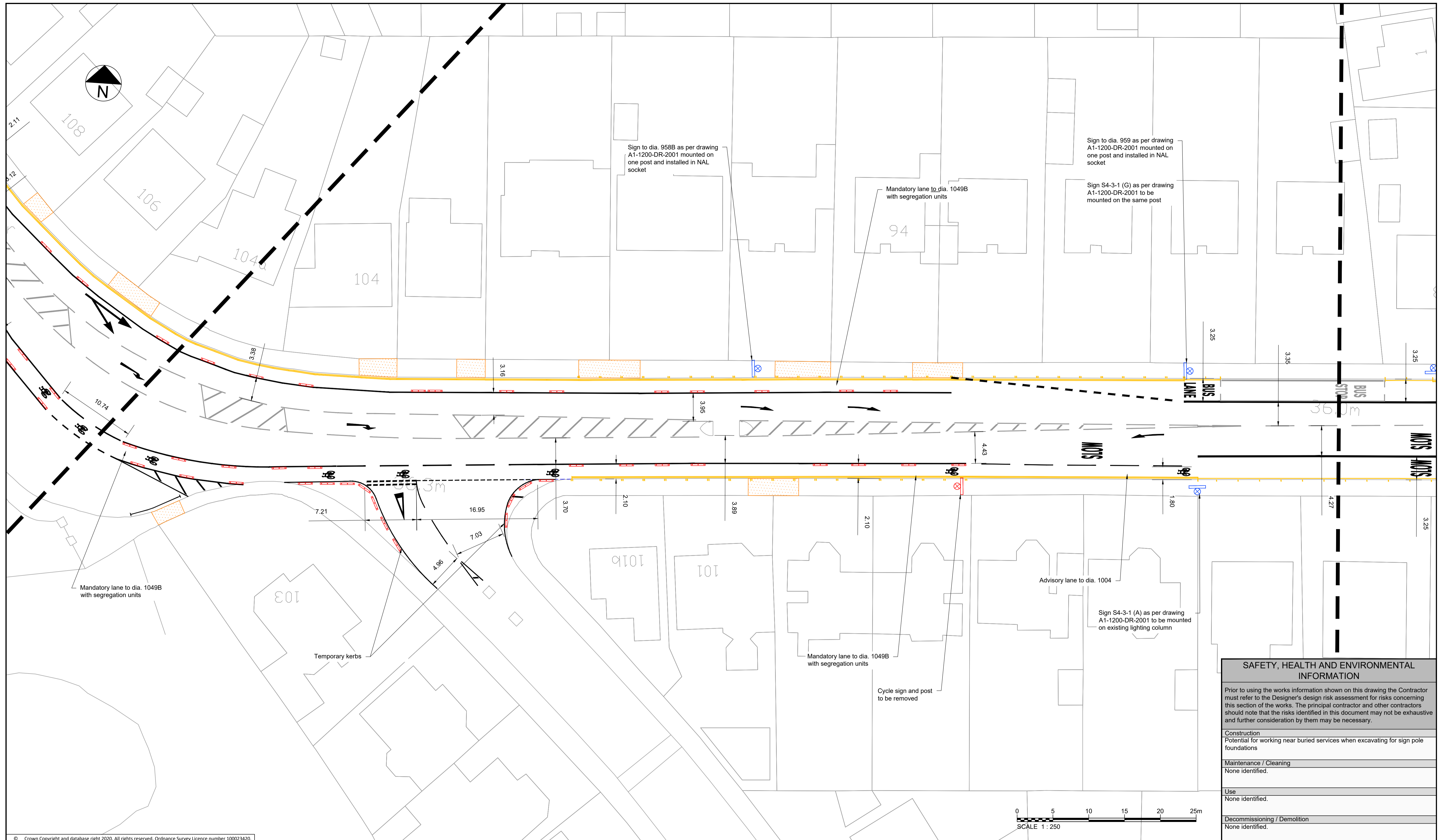
Drawing status  
**AS BUILT**

Scale  
1:250 @ A1  
DO NOT SCALE

Jacobs No.  
Client no.  
Rev  
**6**

Drawing number  
**BESP0023-TEMP-A1-GA-DR-0023**





SAFETY, HEALTH AND ENVIRONMENTAL INFORMATION	
Prior to using the works information shown on this drawing the Contractor must refer to the Designer's design risk assessment for risks concerning this section of the works. The principal contractor and other contractors should note that the risks identified in this document may not be exhaustive and further consideration by them may be necessary.	
Construction	Potential for working near buried services when excavating for sign pole foundations
Maintenance / Cleaning	None identified.
Use	None identified.
Decommissioning / Demolition	None identified.

© Crown Copyright and database right 2020. All rights reserved. Ordnance Survey Licence number 100023420.

Rev	Rev. Date	Purpose of revision	Des'd	Check'd	Rev'd	Appr'd
6	09/03/2021	AS BUILT	RC	CS	CS	CW
5	25/02/2021	PARKING REMOVED AND HATCHING ADDED	RC	CS	CS	CW
4	16/02/2021	PARKING AND KEEP CLEAR ADDED	RC	CS	CS	CW
3	20/01/2021	MINOR AMENDMENTS, AS BUILT'S ADDED & CYCLE LANE CLIP SIGNS ADDED	RC	CS	CS	CW
2	09/01/2021	ADJACENT CROSSLINGS REMOVED & CYCLE LANE CLIP SIGNS ADDED	RC	CS	CS	GD
1	29/11/2020	UPDATES FROM SITE WALKOVER	RC	CS	CS	GD
0	24/11/2020	FOR CONSTRUCTION	RC	CS	CS	GD

- Notes:
- THIS DRAWING IS TO BE READ IN CONJUNCTION WITH ALL OTHER RELEVANT DRAWINGS, DOCUMENTATION, SPECIFICATION AND APPENDICES PROVIDED.
  - ALL DIMENSIONS ARE IN METRES UNLESS OTHERWISE STATED.
  - NO TOPOGRAPHICAL INFORMATION AVAILABLE FOR THIS SCHEME. BACKGROUND INFORMATION AS PER OS MAP TILES PROVIDED BY CLIENT (SEE ALSO NOTE 4 BELOW).
  - EXISTING CARRIAGEWAY WIDTHS, KERB LINES AND CROSSING LOCATIONS ARE INDICATIVE AND WILL BE CONFIRMED ON SITE BEFORE COMMENCING CONSTRUCTION WORKS.
  - PROPOSED TEMPORARY MEASURES TO BE CONFIRMED DURING SETTING OUT BY SUPERVISING ENGINEER.
  - ALL MARKING LOCATIONS AND DIMENSIONS ARE ESTIMATES.
  - GAPS IN SEGREGATION SHALL BE PROVIDED OVER ANY LOCATIONS WHICH REQUIRE ACCESS BY VEHICLES OR PEDESTRIANS, INCLUDING BUT NOT LIMITED TO DRIVEWAYS, JUNCTIONS AND PEDESTRIAN REFUGE ISLANDS.
  - LOCATIONS OF EXISTING PARKING BAYS AND BUS STOP BAYS ARE INDICATIVE AND SHALL BE CONFIRMED ON SITE.
  - BUS STOP INTERVENTIONS SHALL BE AS PER CEC APPROVED STANDARD DETAIL DRAWING 60636731-SHT-C-SP-DET-0901 WHERE NO SEGREGATION SHALL BE PROVIDED 15m EITHER SIDE OF THE STOP AND MARKINGS TO DIA. 1057 PLACED UPSTREAM, DOWNSTREAM AND AT THE CORNERS OF THE BUS BAY AS SHOWN IN THE DRAWINGS.
  - AT CONTROLLED PEDESTRIAN CROSSINGS, ALL CYCLE LANE ROAD MARKINGS WILL STOP OUTWITH THE CONTROL ZONE INDICATED BY THE 'ZIG-ZAG' MARKINGS WITH THE EXCEPTION OF THE DIA. 1057 CYCLE SYMBOL. SEGREGATION UNITS WILL BE STOPPED AND START TWO 'ZIG-ZAGS' FROM THE STOP LINE UNLESS OTHERWISE SHOWN IN THE DRAWINGS.
  - PROPOSED TACTILE PAVING SHALL BE SURFACE MOUNTED AND BE INSTALLED AS PER EDINBURGH STREET DESIGN GUIDANCE, M4 - TACTILE PAVING. EXTENT/LAYOUT OF TACTILE PAVING TO MATCH WIDTH OF CROSSING POINTS AND SHALL BE CONFIRMED ON SITE. FOR PAVING COLOUR, REFER TO DRAWING NOTES AND KEY.
  - SIGN FACES REMOVED SHALL BY SUITABLY RECYCLED OR REMOVED TO A LICENSED TIP BY THE CONTRACTOR.
  - AS BUILT DIMENSIONS MAY VARY FROM THOSE SHOWN ON DRAWINGS.

- Key
- PROPOSED WHITE ROAD MARKINGS
  - PROPOSED YELLOW ROAD MARKINGS
  - PROPOSED SEGREGATION UNITS AND ORANGE CYLINDER POSTS (Temporary Segregation)
  - PROPOSED SIGN
  - EXISTING SIGN TO BE REMOVED
  - CYCLE LANE MAKER SIGNS
  - EXISTING ROAD MARKINGS
  - PLANTERS
  - INDICATIVE DRIVEWAY LOCATIONS

**Jacobs**  
160 Dundee Street, Edinburgh, EH11 1DQ  
Tel:+44 (0)131 659 1000 Fax:+44 (0)131 228 6177  
www.jacobs.com

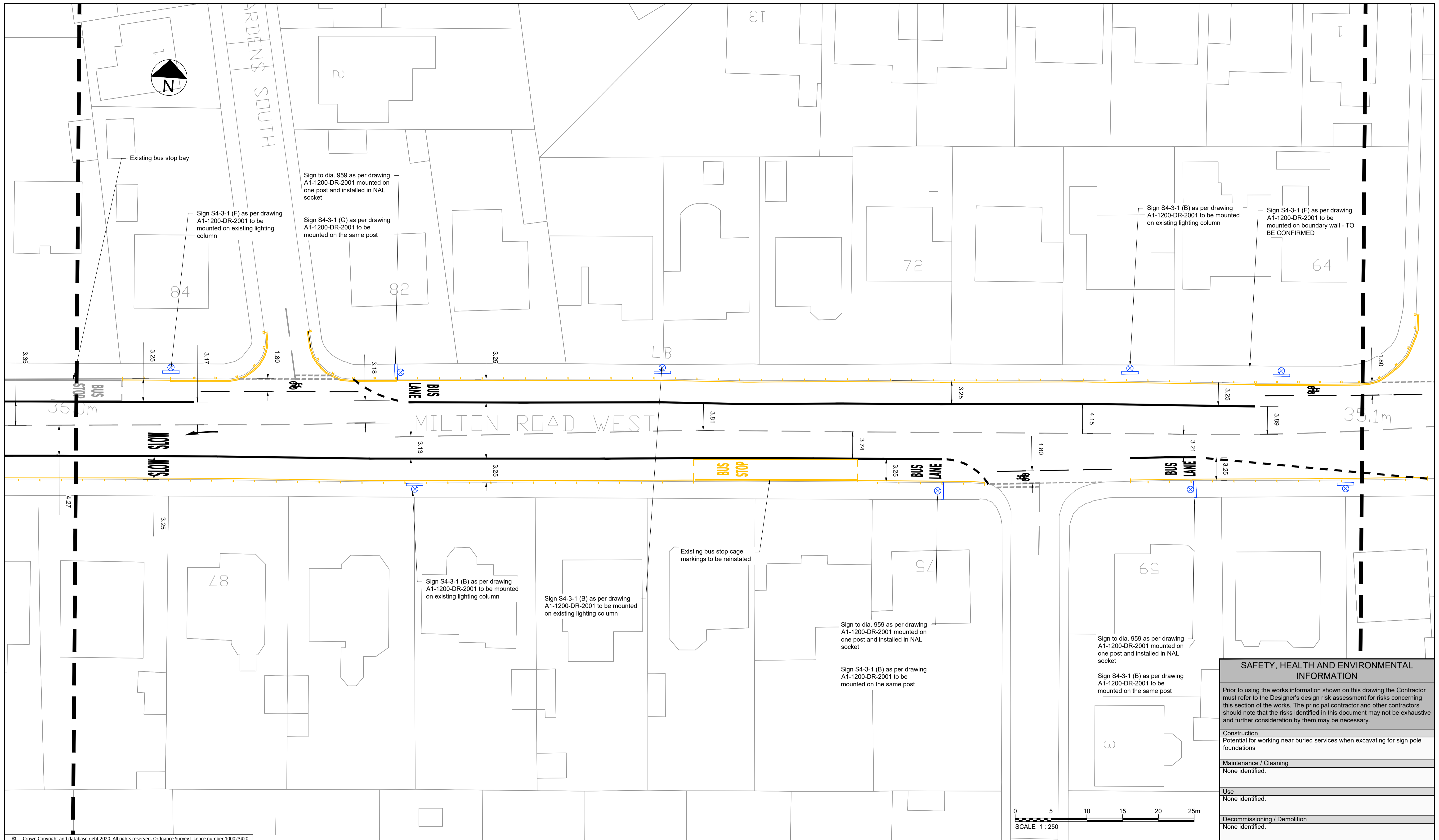
Client  
**EDINBURGH**  
THE CITY OF EDINBURGH COUNCIL

Project  
**Spaces for People**  
Travelling Safely, Bus Priority:  
A1 London Road to Milton Road West

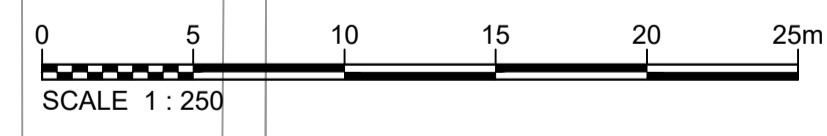
Drawing title  
**PROPOSED TEMPORARY MEASURES**  
**A1 LONDON ROAD TO**  
**MILTON ROAD WEST**  
**SHEET 24 OF 26**

Drawing status  
**AS BUILT**

Scale	1:250 @ A1	DO NOT SCALE
Jacobs No.		Rev
Client no.		<b>6</b>
Drawing number	<b>BESP0023-TEMP-A1-GA-DR-0024</b>	



SAFETY, HEALTH AND ENVIRONMENTAL INFORMATION	
Prior to using the works information shown on this drawing the Contractor must refer to the Designer's design risk assessment for risks concerning this section of the works. The principal contractor and other contractors should note that the risks identified in this document may not be exhaustive and further consideration by them may be necessary.	
Construction	Potential for working near buried services when excavating for sign pole foundations
Maintenance / Cleaning	None identified.
Use	None identified.
Decommissioning / Demolition	None identified.



© Crown Copyright and database right 2020. All rights reserved. Ordnance Survey Licence number 100023420.

Rev	Rev. Date	Purpose of revision	Des'd	Check'd	Rev'd	Appr'd
3	09/03/2021	AS BUILT	RC	CS	CS	CW
2	09/01/2021	ABSENCE CLOUDS REMOVED & CYCLE LANE CLIP SIGNS ADDED	RC	CS	CS	GD
1	29/11/2020	UPDATES FROM SITE WALKOVER	RC	CS	CS	GD
0	24/11/2020	FOR CONSTRUCTION	RC	CS	CS	GD

- Notes:
- THIS DRAWING IS TO BE READ IN CONJUNCTION WITH ALL OTHER RELEVANT DRAWINGS, DOCUMENTATION, SPECIFICATION AND APPENDICES PROVIDED.
  - ALL DIMENSIONS ARE IN METRES UNLESS OTHERWISE STATED.
  - NO TOPOGRAPHICAL INFORMATION AVAILABLE FOR THIS SCHEME. BACKGROUND INFORMATION AS PER OS MAP TILES PROVIDED BY CLIENT (SEE ALSO NOTE 4 BELOW).
  - EXISTING CARRIAGEWAY WIDTHS, KERB LINES AND CROSSING LOCATIONS ARE INDICATIVE AND WILL BE CONFIRMED ON SITE BEFORE COMMENCING CONSTRUCTION WORKS.
  - PROPOSED TEMPORARY MEASURES TO BE CONFIRMED DURING SETTING OUT BY SUPERVISING ENGINEER.
  - ALL MARKING LOCATIONS AND DIMENSIONS ARE ESTIMATES.
  - GAPS IN SEGREGATION SHALL BE PROVIDED OVER ANY LOCATIONS WHICH REQUIRE ACCESS BY VEHICLES OR PEDESTRIANS, INCLUDING BUT NOT LIMITED TO DRIVEWAYS, JUNCTIONS AND PEDESTRIAN REFUGE ISLANDS.
  - LOCATIONS OF EXISTING PARKING BAYS AND BUS STOP BAYS ARE INDICATIVE AND SHALL BE CONFIRMED ON SITE.
  - BUS STOP INTERVENTIONS SHALL BE AS PER CEC APPROVED STANDARD DETAIL DRAWING 60636731-SHT-C-SP-DET-0901 WHERE NO SEGREGATION SHALL BE PROVIDED 15m EITHER SIDE OF THE STOP AND MARKINGS TO DIA. 1057 PLACED UPSTREAM, DOWNSTREAM AND AT THE CORNERS OF THE BUS CAGE AS SHOWN IN THE DRAWINGS.
  - AT CONTROLLED PEDESTRIAN CROSSINGS, ALL CYCLE LANE ROAD MARKINGS WILL STOP OUTWITH THE CONTROL ZONE INDICATED BY THE 'ZIG-ZAG' MARKINGS WITH THE EXCEPTION OF THE DIA. 1057 CYCLE SYMBOL. SEGREGATION UNITS WILL BE STOPPED AND START TWO 'ZIG-ZAGS' FROM THE STOP LINE UNLESS OTHERWISE SHOWN IN THE DRAWINGS.
  - PROPOSED TACTILE PAVING SHALL BE SURFACE MOUNTED AND BE INSTALLED AS PER EDINBURGH STREET DESIGN GUIDANCE, M4 - TACTILE PAVING. EXTENT/LAYOUT OF TACTILE PAVING TO MATCH WIDTH OF CROSSING POINTS AND SHALL BE CONFIRMED ON SITE. FOR PAVING COLOUR, REFER TO DRAWING NOTES AND KEY.
  - SIGN FACES REMOVED SHALL BY SUITABLY RECYCLED OR REMOVED TO A LICENSED TIP BY THE CONTRACTOR.
  - AS BUILT DIMENSIONS MAY VARY FROM THOSE SHOWN ON DRAWINGS.

Key

- PROPOSED WHITE ROAD MARKINGS
- PROPOSED YELLOW ROAD MARKINGS
- PROPOSED SEGREGATION UNITS AND ORANGE CYLINDER POSTS (Temporary Segregation)
- PROPOSED SIGN
- EXISTING SIGN TO BE REMOVED
- CYCLE LANE MAKER SIGNS
- EXISTING ROAD MARKINGS
- PLANTERS
- INDICATIVE DRIVEWAY LOCATIONS

**Jacobs**  
160 Dundee Street, Edinburgh, EH11 1DQ  
Tel: +44 (0)131 659 1000 Fax: +44 (0)131 228 6177  
www.jacobs.com

Client  
**EDINBURGH**  
THE CITY OF EDINBURGH COUNCIL

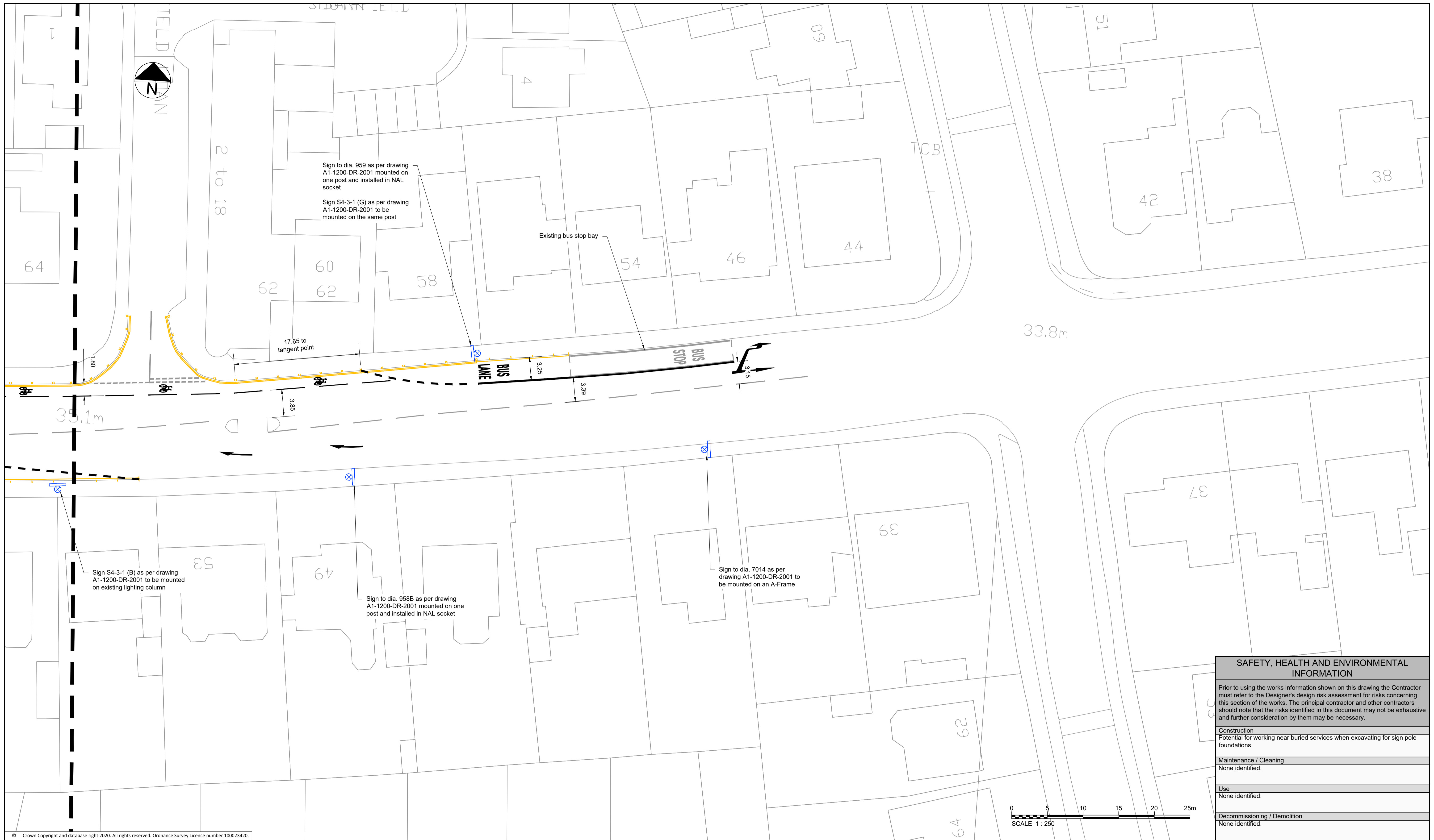
Project  
**Spaces for People**  
Travelling Safely, Bus Priority:  
A1 London Road to Milton Road West

Drawing title  
**PROPOSED TEMPORARY MEASURES**  
**A1 LONDON ROAD TO**  
**MILTON ROAD WEST**  
**SHEET 25 OF 26**

Drawing status  
**AS BUILT**

Scale	1:250 @ A1	DO NOT SCALE
Jacobs No.		Rev
Client no.		<b>3</b>

Drawing number  
**BESP0023-TEMP-A1-GA-DR-0025**



© Crown Copyright and database right 2020. All rights reserved. Ordnance Survey Licence number 100023420.

Rev	Rev. Date	Purpose of revision	Des'd	Check'd	Rev'd	Appr'd
4	09/03/2021	AS BUILT	RC	CS	CS	CW
3	15/01/2021	MINOR AMENDMENTS	RC	CS	CS	CW
2	09/01/2021	ABSENCE CLOUDS REMOVED & CYCLE LANE CLIP SIGNS ADDED	RC	CS	CS	GD
1	29/11/2020	UPDATES FROM SITE WALKOVER	RC	CS	CS	GD
0	24/11/2020	FOR CONSTRUCTION	RC	CS	CS	GD

- Notes:
- THIS DRAWING IS TO BE READ IN CONJUNCTION WITH ALL OTHER RELEVANT DRAWINGS, DOCUMENTATION, SPECIFICATION AND APPENDICES PROVIDED.
  - ALL DIMENSIONS ARE IN METRES UNLESS OTHERWISE STATED.
  - NO TOPOGRAPHICAL INFORMATION AVAILABLE FOR THIS SCHEME. BACKGROUND INFORMATION AS PER OS MAP TILES PROVIDED BY CLIENT (SEE ALSO NOTE 4 BELOW).
  - EXISTING CARRIAGEWAY WIDTHS, KERB LINES AND CROSSING LOCATIONS ARE INDICATIVE AND WILL BE CONFIRMED ON SITE BEFORE COMMENCING CONSTRUCTION WORKS.
  - PROPOSED TEMPORARY MEASURES TO BE CONFIRMED DURING SETTING OUT BY SUPERVISING ENGINEER.
  - ALL MARKING LOCATIONS AND DIMENSIONS ARE ESTIMATES.
  - GAPS IN SEGREGATION SHALL BE PROVIDED OVER ANY LOCATIONS WHICH REQUIRE ACCESS BY VEHICLES OR PEDESTRIANS, INCLUDING BUT NOT LIMITED TO DRIVEWAYS, JUNCTIONS AND PEDESTRIAN REFUGE ISLANDS.
  - LOCATIONS OF EXISTING PARKING BAYS AND BUS STOP BAYS ARE INDICATIVE AND SHALL BE CONFIRMED ON SITE.
  - BUS STOP INTERVENTIONS SHALL BE AS PER CEC APPROVED STANDARD DETAIL DRAWING 60636731-SHT-C-SP-DET-0901 WHERE NO SEGREGATION SHALL BE PROVIDED 15m EITHER SIDE OF THE STOP AND MARKINGS TO DIA. 1057 PLACED UPSTREAM, DOWNSTREAM AND AT THE CORNERS OF THE BUS CAGE AS SHOWN IN THE DRAWINGS.
  - AT CONTROLLED PEDESTRIAN CROSSINGS, ALL CYCLE LANE ROAD MARKINGS WILL STOP OUTWITH THE CONTROL ZONE INDICATED BY THE 'ZIG-ZAG' MARKINGS WITH THE EXCEPTION OF THE DIA. 1057 CYCLE SYMBOL. SEGREGATION UNITS WILL BE STOPPED AND START TWO 'ZIG-ZAGS' FROM THE STOP LINE UNLESS OTHERWISE SHOWN IN THE DRAWINGS.
  - PROPOSED TACTILE PAVING SHALL BE SURFACE MOUNTED AND BE INSTALLED AS PER EDINBURGH STREET DESIGN GUIDANCE, M4 - TACTILE PAVING. EXTENT/LAYOUT OF TACTILE PAVING TO MATCH WIDTH OF CROSSING POINTS AND SHALL BE CONFIRMED ON SITE. FOR PAVING COLOUR, REFER TO DRAWING NOTES AND KEY.
  - SIGN FACES REMOVED SHALL BY SUITABLY RECYCLED OR REMOVED TO A LICENSED TIP BY THE CONTRACTOR.
  - AS BUILT DIMENSIONS MAY VARY FROM THOSE SHOWN ON DRAWINGS.

Key

- PROPOSED WHITE ROAD MARKINGS
- PROPOSED YELLOW ROAD MARKINGS
- PROPOSED SEGREGATION UNITS AND ORANGE CYLINDER POSTS (Temporary Segregation)
- PROPOSED SIGN
- EXISTING SIGN TO BE REMOVED
- CYCLE LANE MAKER SIGNS
- EXISTING ROAD MARKINGS
- PLANTERS
- INDICATIVE DRIVEWAY LOCATIONS

**Jacobs**  
160 Dundee Street, Edinburgh, EH11 1DQ  
Tel:+44 (0)131 659 7000 Fax:+44 (0)131 228 6177  
www.jacobs.com

Client  
**EDINBURGH**  
THE CITY OF EDINBURGH COUNCIL

Project  
**Spaces for People**  
Travelling Safely, Bus Priority:  
A1 London Road to Milton Road West

Drawing title  
**PROPOSED TEMPORARY MEASURES**  
**A1 LONDON ROAD TO**  
**MILTON ROAD WEST**  
**SHEET 26 OF 26**

Drawing status  
**AS BUILT**

Scale  
1:250 @ A1  
DO NOT SCALE

Jacobs No.  
Client no.  
Rev  
**4**

Drawing number  
**BESP0023-TEMP-A1-GA-DR-0026**

**SAFETY, HEALTH AND ENVIRONMENTAL INFORMATION**

Prior to using the works information shown on this drawing the Contractor must refer to the Designer's design risk assessment for risks concerning this section of the works. The principal contractor and other contractors should note that the risks identified in this document may not be exhaustive and further consideration by them may be necessary.

Construction  
Potential for working near buried services when excavating for sign pole foundations

Maintenance / Cleaning  
None identified.

Use  
None identified.

Decommissioning / Demolition  
None identified.

