

- Notes:
1. Project overview map
 2. Numbered sections correspond to drawing numbers

- General Notes:
1. All dimensions in metres, unless otherwise noted.
 2. Do not scale off plan.
 3. Dimensions are to be checked by the contractor prior to commencement of work. Any discrepancy shall be reported immediately to Sustrans.
 4. Drawing based on OS base plan.
 5. Co-ordinates based on OS grid.
 6. Levels based on OS datum (Newlyn).
 7. This drawing is to be read in conjunction with all other relevant drawings and specifications.
 8. All work shall be carried out in accordance with Edinburgh City Council statutory authority and health & safety requirements and regulations.
 9. The position of services is based on information provided by other parties at the time of design and is for guidance only. It is the responsibility of the Client and Contractor to verify the exact position of any services before commencing works on site.
 10. Temporary traffic works must be undertaken in accordance with Chapter 8 parts 1 & 2 of the Traffic Signs Manual, Safety at Street Works and Road Works Code of Practice 2013 and any other relevant H&S legislation.
 11. These drawings have been produced under the CDM 2015 Regulations. The client is directed to their duties under Regulation 4 of CDM 2015.
 12. The delivery of this drawing in electronic format shall not be construed to provide any authorisation or right of the recipient or any other person to rely upon, alter or otherwise use the information provided. Any use of this information is at the sole risk and liability of the user and Sustrans assumes no liability for unauthorised use or alteration of the information contained herein.
 13. To ensure the most up to date drawings are being used the project drawing register should be referred to.
 14. For further information on drawing and design revisions, see decision log or contact Sustrans project manager.
 15. This drawing has been produced to be read in colour, for the sheet size specified below. Printing or copying in black and white, or on a different sheet size may lead to misinterpretation of the design.

B	CEC Comments	OGJAGJAG 01/04/2021
A	ECC Comments	OGJAGJAG 26/03/2021

Rev	Description	Drawn	Check	Appr	Date
-----	-------------	-------	-------	------	------

sustrans 
 JOIN THE MOVEMENT
 Rosebery House | 9 Haymarket Terrace | Edinburgh | EH12 5EZ
 0131 346 1384 www.sustrans.org.uk

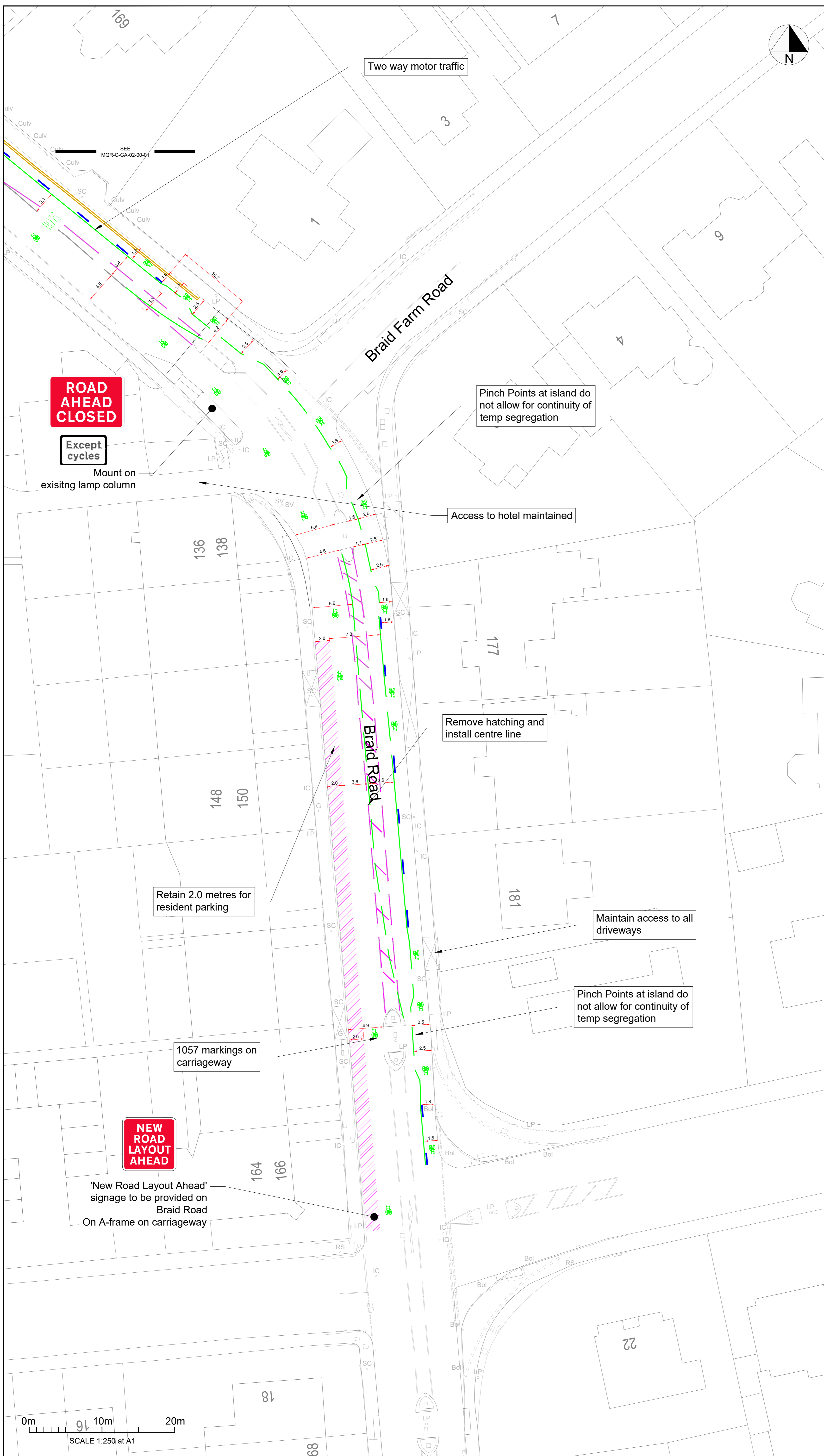
Project:
Meadows Quiet Route

Title:
**Meadows Quiet Route
 Overview Map**

Drawn:	Check:	Appr:	Date:	Scale at A1:
OG	JAG	JAG	23/03/2021	NTS

Status:
CONCEPT

Drawing No:	Revision:
MQR-C-GA-00-00-01	B



Key:

	Proposed white line markings
	Existing Kerb
	Linemarking to be removed
	Proposed yellow line markings
	Proposed Planter
	Proposed water filled barrier
	Proposed cycleway defenders
	Unmarked parking bays
	Existing lighting column
	Existing internally lit bollard
	Existing telegraph pole
	Existing sign post

- Notes:**
- Not all road markings or street furniture shown.
 - Drawing based on OS base, all dimensions and street furniture positions to be checked on site and any discrepancies to be reported.
 - Construction to not affect highway drainage.
 - Swept path analysis has been undertaken for a Refuse vehicle with no issues
 - Remove central hatching where possible
 - Temporary cycle segregation proposed on Braid Road
 - Affix signs to existing street furniture or use A frames

- | | |
|--|--|
| | Temp Sign, TSRGD dia. 7010 variant . Mount on lamp column |
| | TSRGD dia. 954.4, Cycles excluded from prohibition/restriction |
| | Temp Sign, TSRGD dia. 7014 variant 7 |

- General Notes:**
- All dimensions in metres, unless otherwise noted.
 - Do not scale off plan.
 - Dimensions are to be checked by the contractor prior to commencement of work. Any discrepancy shall be reported immediately to Sustrans.
 - Drawing based on OS base plan.
 - Co-ordinates based on OS grid.
 - Levels based on OS datum (Newlyn).
 - This drawing is to be read in conjunction with all other relevant drawings and specifications.
 - All work shall be carried out in accordance with Edinburgh City Council statutory authority and health & safety requirements and regulations.
 - The position of services is based on information provided by other parties at the time of design and is for guidance only. It is the responsibility of the Client and Contractor to verify the exact position of any services before commencing works on site.
 - Temporary traffic works must be undertaken in accordance with Chapter 8 parts 1 & 2 of the Traffic Signs Manual, Safety at Street Works and Road Works Code of Practice 2013 and any other relevant H&S legislation.
 - These drawings have been produced under the CDM 2015 Regulations. The client is directed to their duties under Regulation 4 of CDM 2015.
 - The delivery of this drawing in electronic format shall not be construed to provide any authorisation or right of the recipient or any other person to rely upon, alter or otherwise use the information provided. Any use of this information is at the sole risk and liability of the user and Sustrans assumes no liability for unauthorised use or alteration of the information contained herein.
 - To ensure the most up to date drawings are being used the project drawing register should be referred to.
 - For further information on drawing and design revisions, see decision log or contact Sustrans project manager.
 - This drawing has been produced to be read in colour, for the sheet size specified below. Printing or copying in black and white, or on a different sheet size may lead to misinterpretation of the design.

C	Design Review comments	OG JAGJAG 08/04/2021
B	CEC Comments	OG JAGJAG 01/04/2021
A	Signing up date	OG JAGJAG 26/03/2021
Rev	Description	Drawn/Check/ Appr/ Date

sustrans

JOIN THE MOVEMENT

Rosebery House | 9 Haymarket Terrace | Edinburgh | EH12 5EZ
0131 346 1384 www.sustrans.org.uk

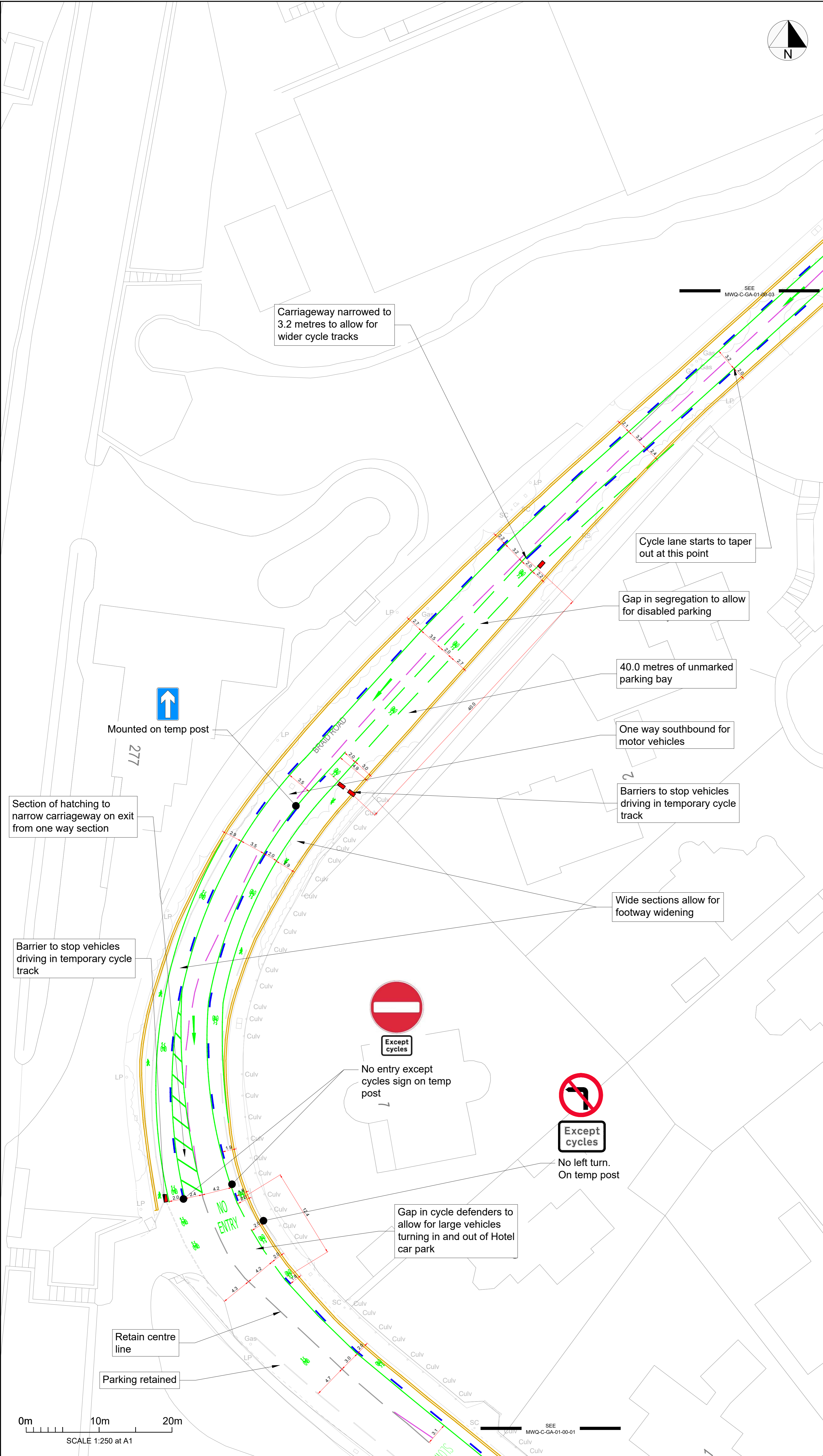
Project: Meadows Quiet Route

Title: Braid Road / Braid Hill Farm

Drawn: Check: Appr: Date: Scale at A1:
OG JAG JAG 24/03/2021 1:250

Status: **CONCEPT**

Drawing No: MQR-C-GA-01-00-01 Revision: C



- Key:**
- Proposed white line markings
 - Existing Kerb
 - Linemarking to be removed
 - Proposed yellow line markings
 - Proposed Planter
 - Proposed water filled barrier
 - Proposed cycleway defenders
 - Unmarked parking bays
 - Existing lighting column
 - Existing internally lit bollard
 - Existing telegraph pole
 - Existing sign post

- Notes:**
1. Not all road markings or street furniture shown.
 2. Drawing based on OS base, all dimensions and street furniture positions to be checked on site and any discrepancies to be reported.
 3. Construction to not affect highway drainage.
 4. Swept path analysis has been undertaken for a Refuse vehicle with no issues
 5. Remove central hatching where possible
 6. Temporary cycle segregation proposed on Braid Road
 7. Affix signs to existing street furniture where possible

- TSRGD dia. 613, No left turn
- TSRGD dia. 652, One way traffic
- TSRGD dia. 616, No Entry
- TSRGD dia. 954.4, Cycles excluded from prohibition/restriction

- General Notes:**
1. All dimensions in metres, unless otherwise noted.
 2. Do not scale off plan.
 3. Dimensions are to be checked by the contractor prior to commencement of work. Any discrepancy shall be reported immediately to Sustrans.
 4. Drawing based on OS base plan.
 5. Co-ordinates based on OS grid.
 6. Levels based on OS datum (Newlyn).
 7. This drawing is to be read in conjunction with all other relevant drawings and specifications.
 8. All work shall be carried out in accordance with Edinburgh City Council statutory authority and health & safety requirements and regulations.
 9. The position of services is based on information provided by other parties at the time of design and is for guidance only. It is the responsibility of the Client and Contractor to verify the exact position of any services before commencing works on site.
 10. Temporary traffic works must be undertaken in accordance with Chapter 8 parts 1 & 2 of the Traffic Signs Manual, Safety at Street Works and Road Works Code of Practice 2013 and any other relevant H&S legislation.
 11. These drawings have been produced under the CDM 2015 Regulations. The client is directed to their duties under Regulation 4 of CDM 2015.
 12. The delivery of this drawing in electronic format shall not be construed to provide any authorisation or right of the recipient or any other person to rely upon, alter or otherwise use the information provided. Any use of this information is at the sole risk and liability of the user and Sustrans assumes no liability for unauthorised use or alteration of the information contained herein.
 13. To ensure the most up to date drawings are being used the project drawing register should be referred to.
 14. For further information on drawing and design revisions, see decision log or contact Sustrans project manager.
 15. This drawing has been produced to be read in colour, for the sheet size specified below. Printing or copying in black and white, or on a different sheet size may lead to misinterpretation of the design.

C	Design Review comments	OG JAGJAG 08/04/2021	
B	CEC Comments	OG JAGJAG 01/04/2021	
A	Signing up date	OG JAGJAG 26/03/2021	
Rev	Description	Drawn/Check/ Appr	Date

sustrans
 JOIN THE MOVEMENT
 Rosebery House | 9 Haymarket Terrace | Edinburgh | EH12 5EZ
 0131 346 1384 www.sustrans.org.uk

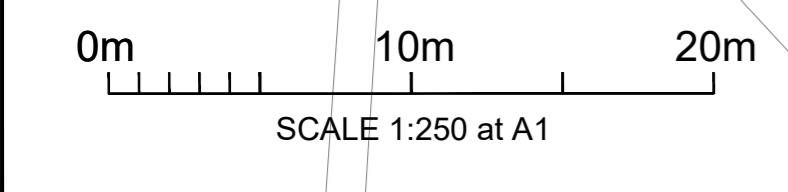
Project: Meadows Quiet Route

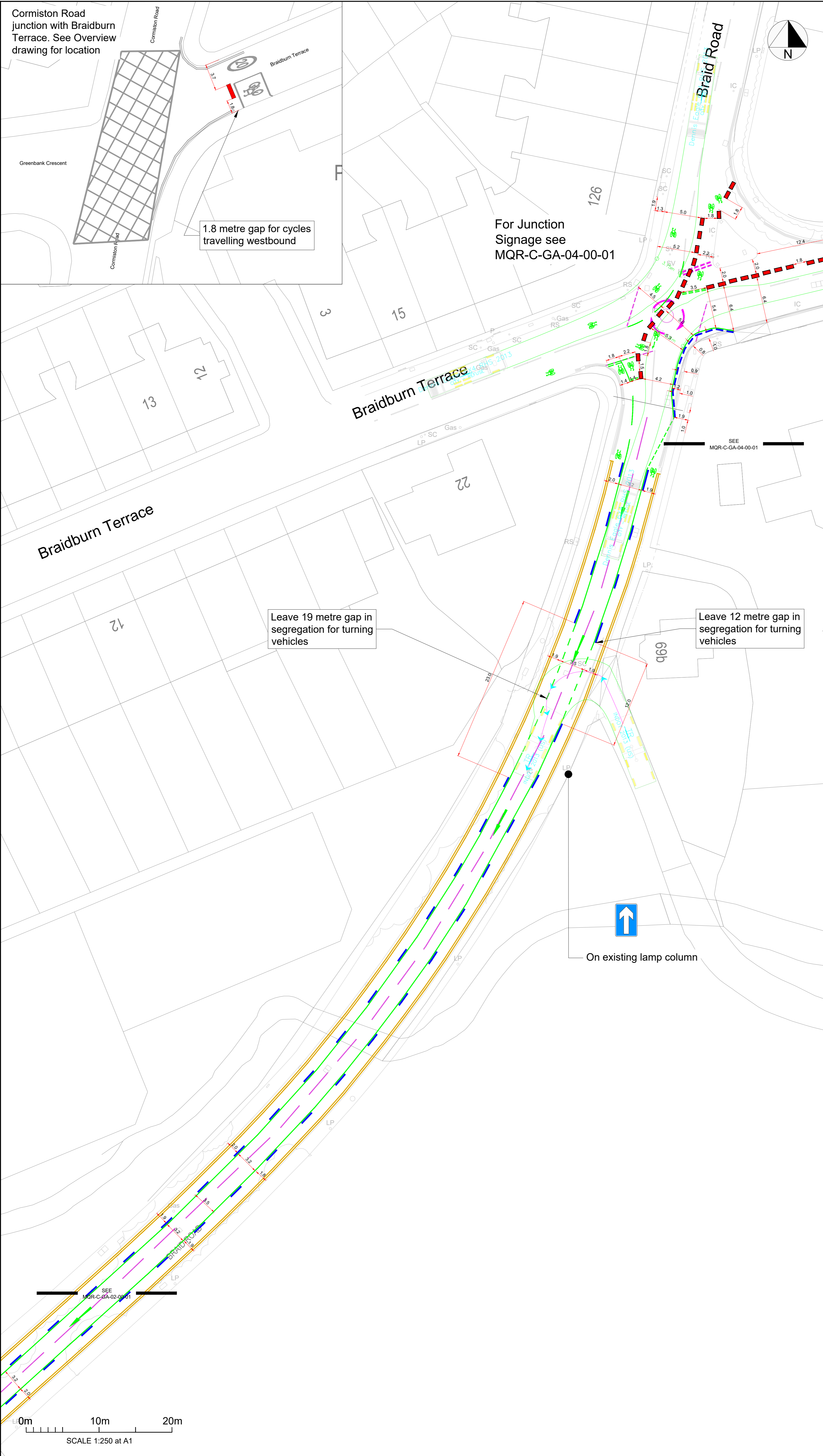
Title: Braid Road

Drawn: Check: Appr: Date: Scale at A1:
 OG JAG JAG 24/03/2021 1:250

Status: **CONCEPT**

Drawing No: MQR-C-GA-02-00-01 Revision: C





Cormiston Road junction with Braidburn Terrace. See Overview drawing for location

1.8 metre gap for cycles travelling westbound

For Junction Signage see MQR-C-GA-04-00-01

Leave 19 metre gap in segregation for turning vehicles

Leave 12 metre gap in segregation for turning vehicles

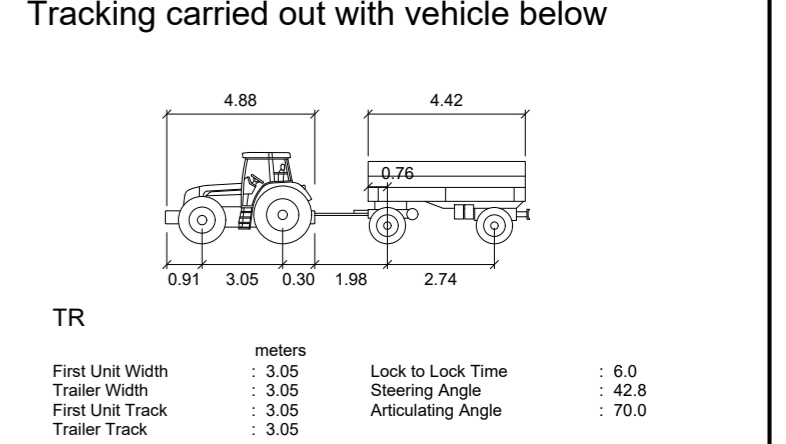
On existing lamp column

Key:

	Proposed white line markings
	Existing Kerb
	Linemarking to be removed
	Proposed yellow line markings
	Proposed Planter
	Proposed water filled barrier
	Proposed cycleway defenders
	Unmarked parking bays
	Existing lighting column
	Existing internally lit bollard
	Existing telegraph pole
	Existing sign post

- Notes:**
- Not all road markings or street furniture shown.
 - Drawing based on OS base, all dimensions and street furniture positions to be checked on site and any discrepancies to be reported.
 - Construction to not affect highway drainage.
 - Swept path analysis has been undertaken for a Refuse vehicle with no issues
 - Proposal introduces diagonal filter on Braidburn Terrace
 - Protected cycle tracks

TSRGD dia. 652, One way traffic



- General Notes:**
- All dimensions in metres, unless otherwise noted.
 - Do not scale off plan.
 - Dimensions are to be checked by the contractor prior to commencement of work. Any discrepancy shall be reported immediately to Sustrans.
 - Drawing based on OS base plan.
 - Co-ordinates based on OS grid.
 - Levels based on OS datum (Newlyn).
 - This drawing is to be read in conjunction with all other relevant drawings and specifications.
 - All work shall be carried out in accordance with Edinburgh City Council statutory authority and health & safety requirements and regulations.
 - The position of services is based on information provided by other parties at the time of design and is for guidance only. It is the responsibility of the Client and Contractor to verify the exact position of any services before commencing works on site.
 - Temporary traffic works must be undertaken in accordance with Chapter 8 parts 1 & 2 of the Traffic Signs Manual, Safety at Street Works and Road Works Code of Practice 2013 and any other relevant H&S legislation.
 - These drawings have been produced under the CDM 2015 Regulations. The client is directed to their duties under Regulation 4 of CDM 2015.
 - The delivery of this drawing in electronic format shall not be construed to provide any authorisation or right of the recipient or any other person to rely upon, alter or otherwise use the information provided. Any use of this information is at the sole risk and liability of the user and Sustrans assumes no liability for unauthorised use or alteration of the information contained herein.
 - To ensure the most up to date drawings are being used the project drawing register should be referred to.
 - For further information on drawing and design revisions, see decision log or contact Sustrans project manager.
 - This drawing has been produced to be read in colour, for the sheet size specified below. Printing or copying in black and white, or on a different sheet size may lead to misinterpretation of the design.

C	Design Review comments	OG JAGJAG 08/04/2021	
B	CEC Comments	OG JAGJAG 01/04/2021	
A	Signing up date	OG JAGJAG 26/03/2021	
Rev	Description	Drawn/Check/ Appr	Date

sustrans JOIN THE MOVEMENT
 Rosebery House | 9 Haymarket Terrace | Edinburgh | EH12 5EZ
 0131 346 1384 www.sustrans.org.uk

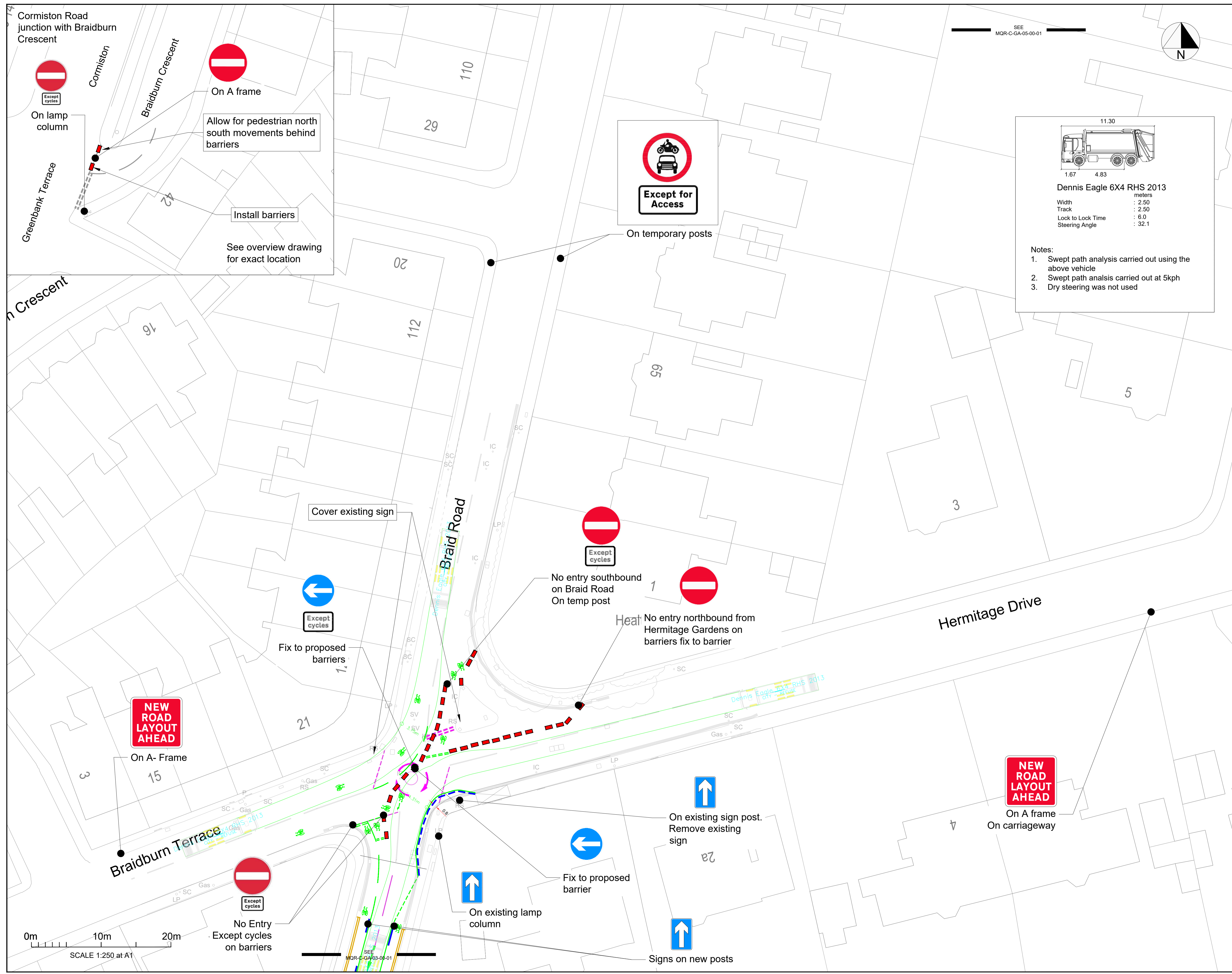
Project: Meadows Quiet Route

Title: Braid Road/
Hermitage Drive/
Braidburn Terrace

Drawn: Check: Appr: Date: Scale at A1:
OG JAG JAG 24/03/2021 1:250

Status: **CONCEPT**

Drawing No: MQR-C-GA-03-00-01 Revision: C



Key:

- Proposed white line markings
- Existing Kerb
- Linemarking to be removed
- Proposed yellow line markings
- Proposed cycleway defenders
- Proposed water filled barrier
- Existing lighting column
- Existing internally lit bollard
- Existing telegraph pole
- Existing sign post

- Notes:**
- Not all road markings or street furniture shown.
 - Drawing based on OS base, all dimensions and street furniture positions to be checked on site and any discrepancies to be reported.
 - Construction to not affect highway drainage.
 - Swept path analysis has been undertaken for a Refuse vehicle with no issues
 - Attach signs to existing posts where possible

- TSRGD Dia. 606 - turn left only
- TSRGD dia. 612, No right turn
- TSRGD dia. 652, One way traffic
- Temp Sign, TSRGD dia. 7014 variant 7
- TSRGD dia. 616, No Entry
- TSRGD dia. 954.4, Cycles excluded from prohibition/restriction

- General Notes:**
- All dimensions in metres, unless otherwise noted.
 - Do not scale off plan.
 - Dimensions are to be checked by the contractor prior to commencement of work. Any discrepancy shall be reported immediately to Sustrans.
 - Drawing based on OS base plan.
 - Co-ordinates based on OS grid.
 - Levels based on OS datum (Newlyn).
 - This drawing is to be read in conjunction with all other relevant drawings and specifications.
 - All work shall be carried out in accordance with Edinburgh City Council statutory authority and health & safety requirements and regulations.
 - The position of services is based on information provided by other parties at the time of design and is for guidance only. It is the responsibility of the Client and Contractor to verify the exact position of any services before commencing works on site.
 - Temporary traffic works must be undertaken in accordance with Chapter 8 parts 1 & 2 of the Traffic Signs Manual, Safety at Street Works and Road Works Code of Practice 2013 and any other relevant H&S legislation.
 - These drawings have been produced under the CDM 2015 Regulations. The client is directed to their duties under Regulation 4 of CDM 2015.
 - The delivery of this drawing in electronic format shall not be construed to provide any authorisation or right of the recipient or any other person to rely upon, alter or otherwise use the information provided. Any use of this information is at the sole risk and liability of the user and Sustrans assumes no liability for unauthorised use or alteration of the information contained herein.
 - To ensure the most up to date drawings are being used the project drawing register should be referred to.
 - For further information on drawing and design revisions, see decision log or contact Sustrans project manager.
 - This drawing has been produced to be read in colour, for the sheet size specified below. Printing or copying in black and white, or on a different sheet size may lead to misinterpretation of the design.

C	Design Review comments	OG JAGJAG 08/04/2021
B	CEC Comments	OG JAGJAG 01/04/2021
A	Signing up date	OG JAGJAG 26/03/2021

Rev Description Drawn/Check Appr Date

sustrans
 JOIN THE MOVEMENT
 Rosebery House | 9 Haymarket Terrace | Edinburgh | EH12 5EZ
 0131 346 1384 www.sustrans.org.uk

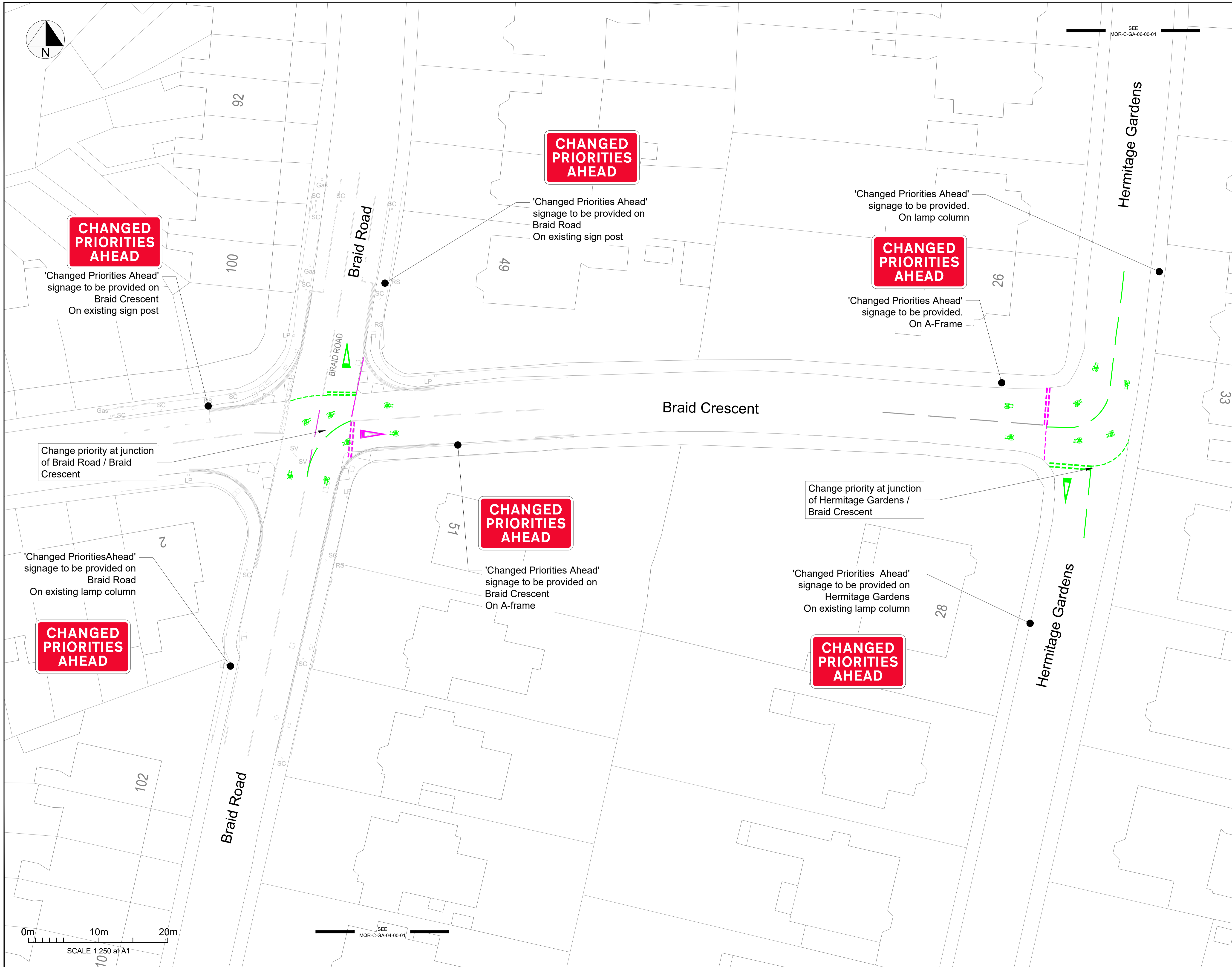
Project: Meadows Quiet Route

Title: Braid Road/
Braid Crescent/
Hermitage Gardens

Drawn: OG	Check: JAG	Appr: JAG	Date: 23/03/2021	Scale at A1: 1:250
-----------	------------	-----------	------------------	--------------------

Status: **CONCEPT**

Drawing No: MQR-C-GA-04-00-01	Revision: C
-------------------------------	-------------



Key:

	Proposed white line markings
	Existing Kerb
	Linemarking to be removed
	Proposed yellow line markings
	Proposed Planter
	Proposed water filled barrier
	Existing lighting column
	Existing internally lit bollard
	Existing telegraph pole
	Existing sign post
	Existing sign to be removed from post

- Notes:**
1. Not all road markings or street furniture shown.
 2. Drawing based on OS base, all dimensions and street furniture positions to be checked on site and any discrepancies to be reported.
 3. Construction to not affect highway drainage.
 5. Proposed signs to be mounted to existing street furniture where possible
 6. Swept path analysis has been undertaken for a Refuse vehicle with no issues

CHANGED PRIORITIES AHEAD Temp Sign, TSRGD dia. 7014 variant10

- General Notes:**
1. All dimensions in metres, unless otherwise noted.
 2. Do not scale off plan.
 3. Dimensions are to be checked by the contractor prior to commencement of work. Any discrepancy shall be reported immediately to Sustrans.
 4. Drawing based on OS base plan.
 5. Co-ordinates based on OS grid.
 6. Levels based on OS datum (Newlyn).
 7. This drawing is to be read in conjunction with all other relevant drawings and specifications.
 8. All work shall be carried out in accordance with Edinburgh City Council statutory authority and health & safety requirements and regulations.
 9. The position of services is based on information provided by other parties at the time of design and is for guidance only. It is the responsibility of the Client and Contractor to verify the exact position of any services before commencing works on site.
 10. Temporary traffic works must be undertaken in accordance with Chapter 8 parts 1 & 2 of the Traffic Signs Manual, Safety at Street Works and Road Works Code of Practice 2013 and any other relevant H&S legislation.
 11. These drawings have been produced under the CDM 2015 Regulations. The client is directed to their duties under Regulation 4 of CDM 2015.
 12. The delivery of this drawing in electronic format shall not be construed to provide any authorisation or right of the recipient or any other person to rely upon, alter or otherwise use the information provided. Any use of this information is at the sole risk and liability of the user and Sustrans assumes no liability for unauthorised use or alteration of the information contained herein.
 13. To ensure the most up to date drawings are being used the project drawing register should be referred to.
 14. For further information on drawing and design revisions, see decision log or contact Sustrans project manager.
 15. This drawing has been produced to be read in colour, for the sheet size specified below. Printing or copying in black and white, or on a different sheet size may lead to misinterpretation of the design.

C	Design Review comments	OG JAGJAG 08/04/2021
B	CEC Comments	OG JAGJAG 01/04/2021
A	Signing up date	OG JAGJAG 26/03/2021

sustrans

JOIN THE MOVEMENT

Rosebery House | 9 Haymarket Terrace | Edinburgh | EH12 5EZ
0131 346 1384 www.sustrans.org.uk

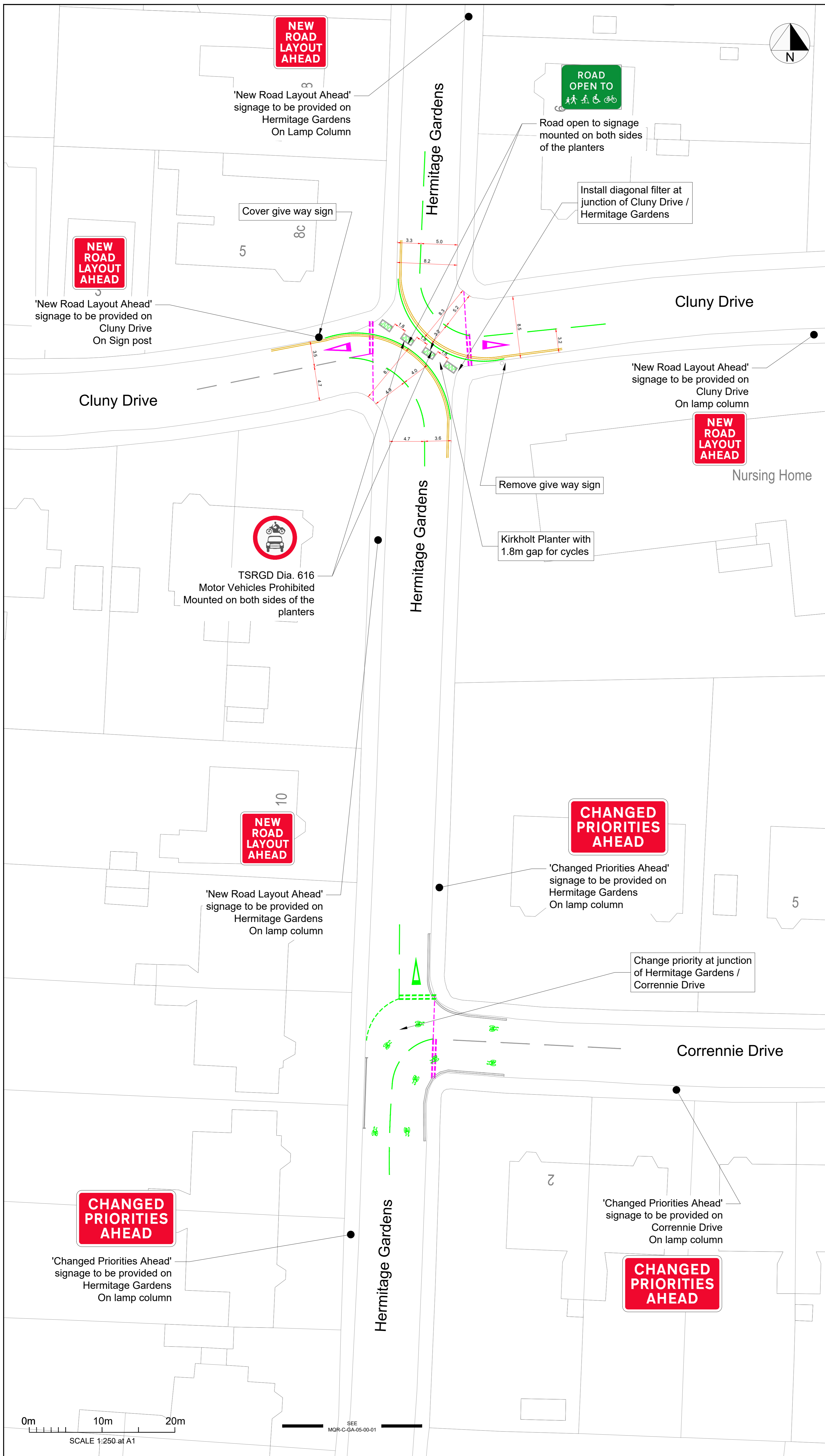
Project: Meadows Quiet Route

Title: Braid Road/
Braid Crescent/
Hermitage Gardens

Drawn:	Check:	Appr:	Date:	Scale at A1:
OG	JAG	JAG	23/03/2021	1:250

Status: **CONCEPT**

Drawing No:	Revision:
MQR-C-GA-05-00-01	C



Key:

	Proposed white line markings
	Existing Kerb
	Linemarking to be removed
	Proposed yellow line markings
	Proposed Planter
	Proposed water filled barrier
	Existing lighting column
	Existing internally lit bollard
	Existing telegraph pole
	Existing sign post

- Notes:**
1. Not all road markings or street furniture shown.
 2. Drawing based on OS base, all dimensions and street furniture positions to be checked on site and any discrepancies to be reported.
 3. Construction to not affect highway drainage.
 4. Swept path analysis has been undertaken for a Refuse vehicle with no issues
 5. Proposed signs to be mounted to existing street furniture where possible
 6. Proposal introduces diagonal filter on Cluny Drive / Hermitage Gardens
 7. Ensure planters are bolted down

- | | |
|--|--|
| | Temp Sign, TSRGD dia. 7014 variant 7 |
| | TSRGD dia. 616 Motor Vehicles Prohibited |
| | Temp Sign, TSRGD dia. 7014 variant 10 |
| | Road open to signage |

- General Notes:**
1. All dimensions in metres, unless otherwise noted.
 2. Do not scale off plan.
 3. Dimensions are to be checked by the contractor prior to commencement of work. Any discrepancy shall be reported immediately to Sustrans.
 4. Drawing based on OS base plan.
 5. Co-ordinates based on OS grid.
 6. Levels based on OS datum (Newlyn).
 7. This drawing is to be read in conjunction with all other relevant drawings and specifications.
 8. All work shall be carried out in accordance with Edinburgh City Council statutory authority and health & safety requirements and regulations.
 9. The position of services is based on information provided by other parties at the time of design and is for guidance only. It is the responsibility of the Client and Contractor to verify the exact position of any services before commencing works on site.
 10. Temporary traffic works must be undertaken in accordance with Chapter 8 parts 1 & 2 of the Traffic Signs Manual, Safety at Street Works and Road Works Code of Practice 2013 and any other relevant H&S legislation.
 11. These drawings have been produced under the CDM 2015 Regulations. The client is directed to their duties under Regulation 4 of CDM 2015.
 12. The delivery of this drawing in electronic format shall not be construed to provide any authorisation or right of the recipient or any other person to rely upon, alter or otherwise use the information provided. Any use of this information is at the sole risk and liability of the user and Sustrans assumes no liability for unauthorised use or alteration of the information contained herein.
 13. To ensure the most up to date drawings are being used the project drawing register should be referred to.
 14. For further information on drawing and design revisions, see decision log or contact Sustrans project manager.
 15. This drawing has been produced to be read in colour, for the sheet size specified below. Printing or copying in black and white, or on a different sheet size may lead to misinterpretation of the design.

C	Design Review comments	OG JAGJAG 08/04/2021	
B	CEC Comments	OG JAGJAG 01/04/2021	
A	Signing up date	OG JAGJAG 26/03/2021	
Rev	Description	Drawn/Check/ Appr	Date

sustrans

JOIN THE MOVEMENT

Rosebery House | 9 Haymarket Terrace | Edinburgh | EH12 5EZ
0131 346 1384 www.sustrans.org.uk

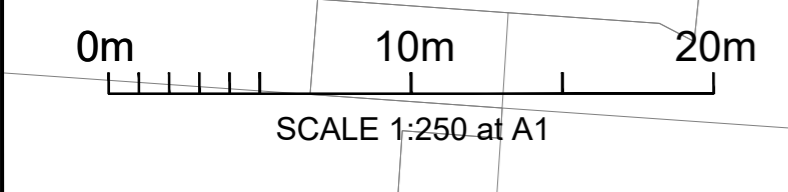
Project: Meadows Quiet Route

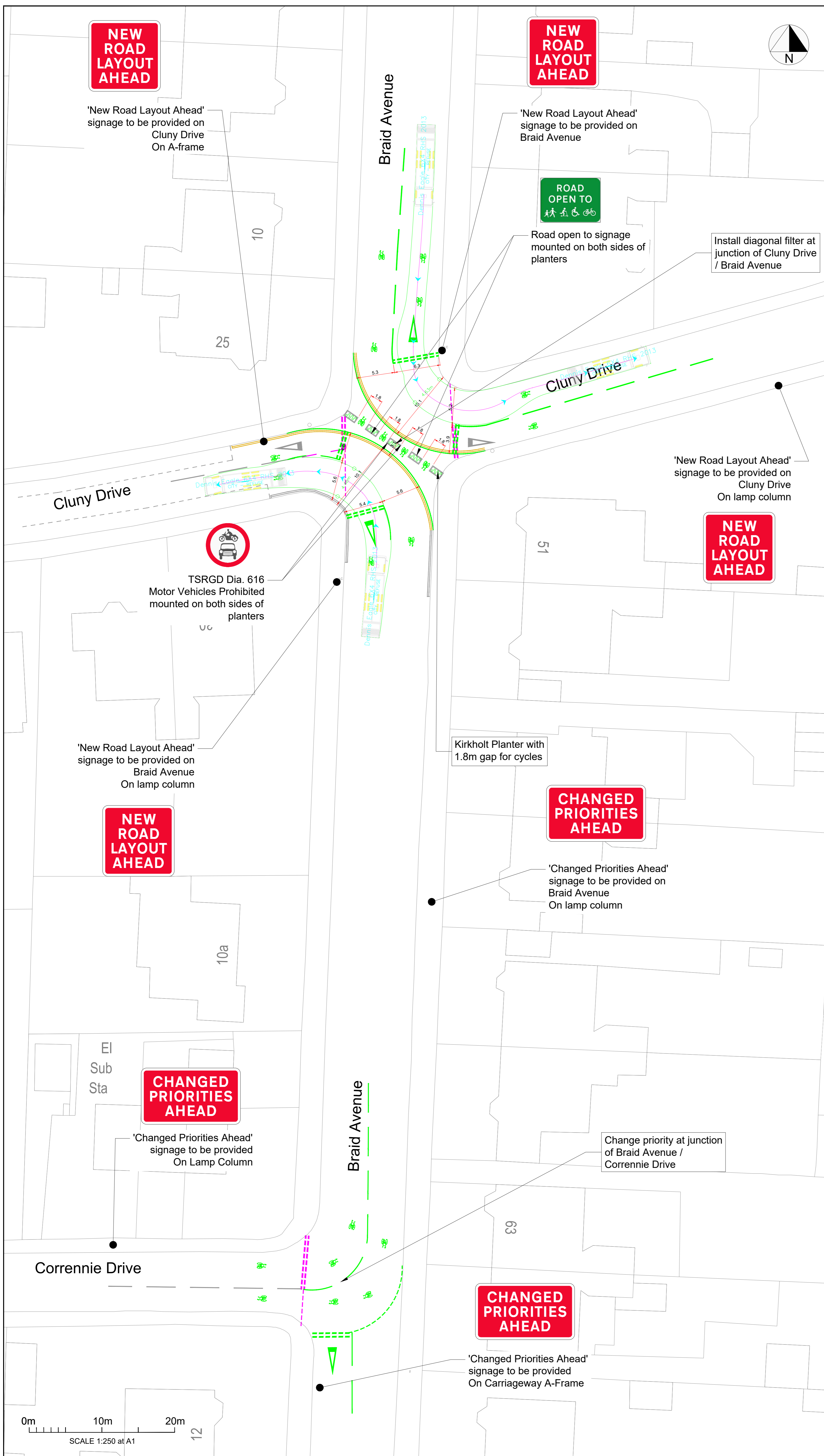
Title: Hermitage Gardens Cluny Drive

Drawn: Check: Appr:	Date:	Scale at A1:
OG JAG JAG	24/03/2021	1:250

Status: **CONCEPT**

Drawing No: MQR-C-GA-06-00-01	Revision: C
-------------------------------	-------------





Key:

	Proposed white line markings
	Existing Kerb
	Linemarking to be removed
	Proposed yellow line markings
	Proposed Planter
	Proposed water filled barrier
	Existing lighting column
	Existing internally lit bollard
	Existing telegraph pole
	Existing sign post
	Existing sign to be removed from post

- Notes:**
- Not all road markings or street furniture shown.
 - Drawing based on OS base, all dimensions and street furniture positions to be checked on site and any discrepancies to be reported.
 - Construction to not affect highway drainage.
 - Swept path analysis has been undertaken for a Refuse vehicle with no issues
 - Proposed signs to be mounted to existing street furniture where possible
 - Proposal introduces diagonal filter on Cluny Drive / Braid Avenue

- | | |
|--|--|
| | Temp Sign, TSRGD dia. 7014 variant 7 |
| | TSRGD dia. 616 Motor Vehicles Prohibited |
| | Temp Sign, TSRGD dia. 7014 variant10 |
| | TSRGD dia. 954.4, Cycles excluded from prohibition/restriction |
| | Road open to signage |

- General Notes:**
- All dimensions in metres, unless otherwise noted.
 - Do not scale off plan.
 - Dimensions are to be checked by the contractor prior to commencement of work. Any discrepancy shall be reported immediately to Sustrans.
 - Drawing based on OS base plan.
 - Co-ordinates based on OS grid.
 - Levels based on OS datum (Newlyn).
 - This drawing is to be read in conjunction with all other relevant drawings and specifications.
 - All work shall be carried out in accordance with Edinburgh City Council statutory authority and health & safety requirements and regulations.
 - The position of services is based on information provided by other parties at the time of design and is for guidance only. It is the responsibility of the Client and Contractor to verify the exact position of any services before commencing works on site.
 - Temporary traffic works must be undertaken in accordance with Chapter 8 parts 1 & 2 of the Traffic Signs Manual, Safety at Street Works and Road Works Code of Practice 2013 and any other relevant H&S legislation.
 - These drawings have been produced under the CDM 2015 Regulations. The client is directed to their duties under Regulation 4 of CDM 2015.
 - The delivery of this drawing in electronic format shall not be construed to provide any authorisation or right of the recipient or any other person to rely upon, alter or otherwise use the information provided. Any use of this information is at the sole risk and liability of the user and Sustrans assumes no liability for unauthorised use or alteration of the information contained herein.
 - To ensure the most up to date drawings are being used the project drawing register should be referred to.
 - For further information on drawing and design revisions, see decision log or contact Sustrans project manager.
 - This drawing has been produced to be read in colour, for the sheet size specified below. Printing or copying in black and white, or on a different sheet size may lead to misinterpretation of the design.

C	Design Review comments	OG JAGJAG 08/04/2021	
B	CEC Comments	OG JAGJAG 01/04/2021	
A	Signing up date	OG JAGJAG 26/03/2021	
Rev	Description	Drawn/Check/ Appr	Date

sustrans

JOIN THE MOVEMENT

Rosebery House | 9 Haymarket Terrace | Edinburgh | EH12 5EZ
0131 346 1384 www.sustrans.org.uk

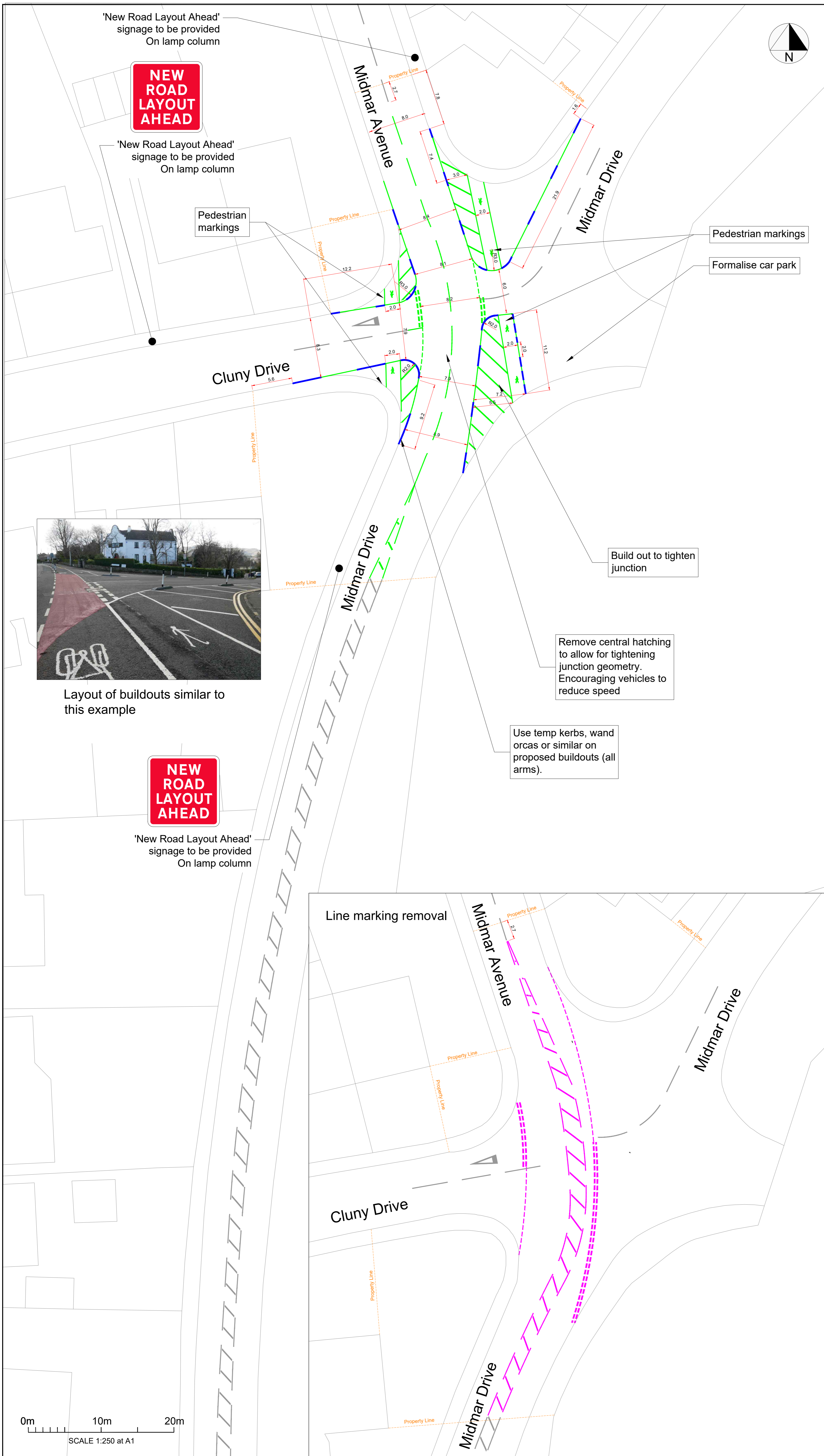
Project: Meadows Quiet Route

Title: Braid Avenue Cluny Drive

Drawn: Check: Appr: Date: Scale at A1:
OG JAG JAG 24/03/2021 1:250

Status: **CONCEPT**

Drawing No: MQR-C-GA-07-00-01 Revision: C



Key:

- Proposed white line markings
- Existing Kerb
- Linemarking to be removed
- Proposed yellow line markings
- Proposed Planter
- Proposed water filled barrier
- Proposed cycleway defenders
- Existing lighting column
- Existing internally lit bollard
- Existing telegraph pole
- Existing sign post

- Notes:**
1. Not all road markings or street furniture shown.
 2. Drawing based on OS base, all dimensions and street furniture positions to be checked on site and any discrepancies to be reported.
 3. Construction to not affect highway drainage.
 4. Swept path analysis has been undertaken for a Refuse vehicle with no issues
 5. Tighten junctions to reduce vehicle turning speeds and shorten crossing distances for pedestrians
 6. 5 metre gaps between cycle lane defenders
 7. Except where the cycle lane defender is used on at the centre radius of buildouts.

Temp Sign, TSRGD dia. 7014 variant 7



Layout of buildouts similar to this example

- General Notes:**
1. All dimensions in metres, unless otherwise noted.
 2. Do not scale off plan.
 3. Dimensions are to be checked by the contractor prior to commencement of work. Any discrepancy shall be reported immediately to Sustrans.
 4. Drawing based on OS base plan.
 5. Co-ordinates based on OS grid.
 6. Levels based on OS datum (Newlyn).
 7. This drawing is to be read in conjunction with all other relevant drawings and specifications.
 8. All work shall be carried out in accordance with Edinburgh City Council statutory authority and health & safety requirements and regulations.
 9. The position of services is based on information provided by other parties at the time of design and is for guidance only. It is the responsibility of the Client and Contractor to verify the exact position of any services before commencing works on site.
 10. Temporary traffic works must be undertaken in accordance with Chapter 8 parts 1 & 2 of the Traffic Signs Manual, Safety at Street Works and Road Works Code of Practice 2013 and any other relevant H&S legislation.
 11. These drawings have been produced under the CDM 2015 Regulations. The client is directed to their duties under Regulation 4 of CDM 2015.
 12. The delivery of this drawing in electronic format shall not be construed to provide any authorisation or right of the recipient or any other person to rely upon, alter or otherwise use the information provided. Any use of this information is at the sole risk and liability of the user and Sustrans assumes no liability for unauthorised use or alteration of the information contained herein.
 13. To ensure the most up to date drawings are being used the project drawing register should be referred to.
 14. For further information on drawing and design revisions, see decision log or contact Sustrans project manager.
 15. This drawing has been produced to be read in colour, for the sheet size specified below. Printing or copying in black and white, or on a different sheet size may lead to misinterpretation of the design.

C	Design Review comments	OG JAGJAG 08/04/2021
B	CEC Comments	OG JAGJAG 01/04/2021
A	Signing up date	OG JAGJAG 26/03/2021
Rev	Description	Drawn/Check/ Appr/ Date

sustrans

JOIN THE MOVEMENT

Rosebery House | 9 Haymarket Terrace | Edinburgh | EH12 5EZ
0131 346 1384 www.sustrans.org.uk

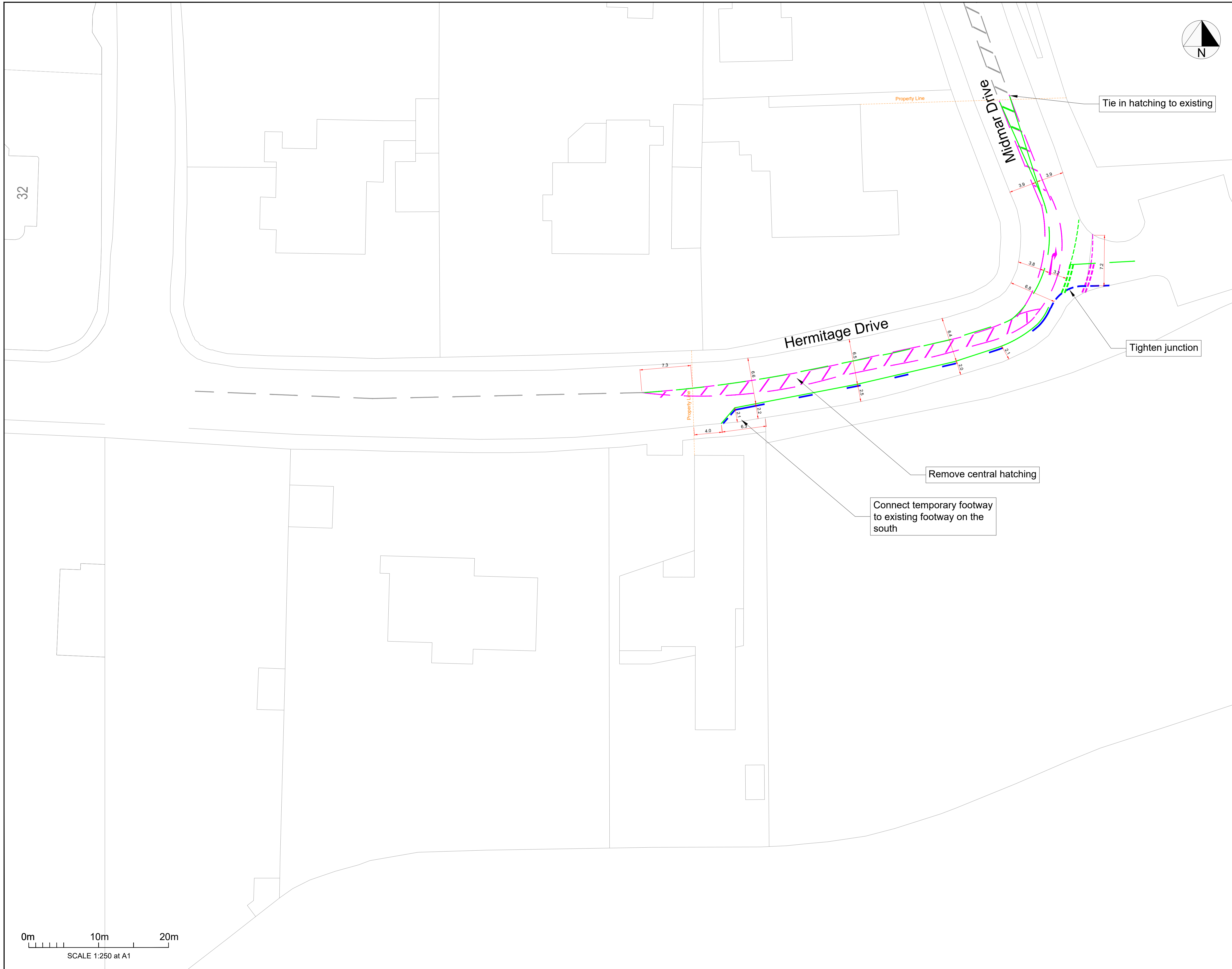
Project: Meadows Quiet Route












Title: Midmar Drive Cluny Drive

Drawn: Check: Appr: Date: Scale at A1:
OG JAG JAG 24/03/2021 1:250

Status: **CONCEPT**

Drawing No: MQR-C-GA-08-00-01 **Revision:** B



- Key:**
-  Proposed white line markings
 -  Existing Kerb
 -  Linemarking to be removed
 -  Proposed yellow line markings
 -  Proposed cycleway defenders
 -  Proposed Planter
 -  Proposed water filled barrier
 -  Existing lighting column
 -  Existing internally lit bollard
 -  Existing telegraph pole
 -  Existing sign post

- Notes:**
1. Not all road markings or street furniture shown.
 2. Drawing based on OS base, all dimensions and street furniture positions to be checked on site and any discrepancies to be reported.
 3. Construction to not affect highway drainage.
 4. Swept path analysis has been undertaken for a Refuse vehicle with no issues

- General Notes:**
1. All dimensions in metres, unless otherwise noted.
 2. Do not scale off plan.
 3. Dimensions are to be checked by the contractor prior to commencement of work. Any discrepancy shall be reported immediately to Sustrans.
 4. Drawing based on OS base plan.
 5. Co-ordinates based on OS grid.
 6. Levels based on OS datum (Newlyn).
 7. This drawing is to be read in conjunction with all other relevant drawings and specifications.
 8. All work shall be carried out in accordance with Edinburgh City Council statutory authority and health & safety requirements and regulations.
 9. The position of services is based on information provided by other parties at the time of design and is for guidance only. It is the responsibility of the Client and Contractor to verify the exact position of any services before commencing works on site.
 10. Temporary traffic works must be undertaken in accordance with Chapter 8 parts 1 & 2 of the Traffic Signs Manual, Safety at Street Works and Road Works Code of Practice 2013 and any other relevant H&S legislation.
 11. These drawings have been produced under the CDM 2015 Regulations. The client is directed to their duties under Regulation 4 of CDM 2015.
 12. The delivery of this drawing in electronic format shall not be construed to provide any authorisation or right of the recipient or any other person to rely upon, alter or otherwise use the information provided. Any use of this information is at the sole risk and liability of the user and Sustrans assumes no liability for unauthorised use or alteration of the information contained herein.
 13. To ensure the most up to date drawings are being used the project drawing register should be referred to.
 14. For further information on drawing and design revisions, see decision log or contact Sustrans project manager.
 15. This drawing has been produced to be read in colour, for the sheet size specified below. Printing or copying in black and white, or on a different sheet size may lead to misinterpretation of the design.

C	Design Review comments	OG JAGJAG 08/04/2021
B	CEC Comments	OG JAGJAG 01/04/2021
A	Signing up date	OG JAGJAG 26/03/2021

Rev	Description	Drawn/Check	Appr	Date
 <small>JOIN THE MOVEMENT</small> Rosebery House 9 Haymarket Terrace Edinburgh EH12 5EZ 0131 346 1384 www.sustrans.org.uk				

Project:
Meadows Quiet Route

Title:
Midmar Drive
Hermitage Drive

Drawn:	Check:	Appr:	Date:	Scale at A1:
OG	JAG	JAG	24/03/2021	1:250

Status:
CONCEPT

Drawing No:	Revision:
MQR-C-GA-09-00-01	B

