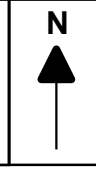
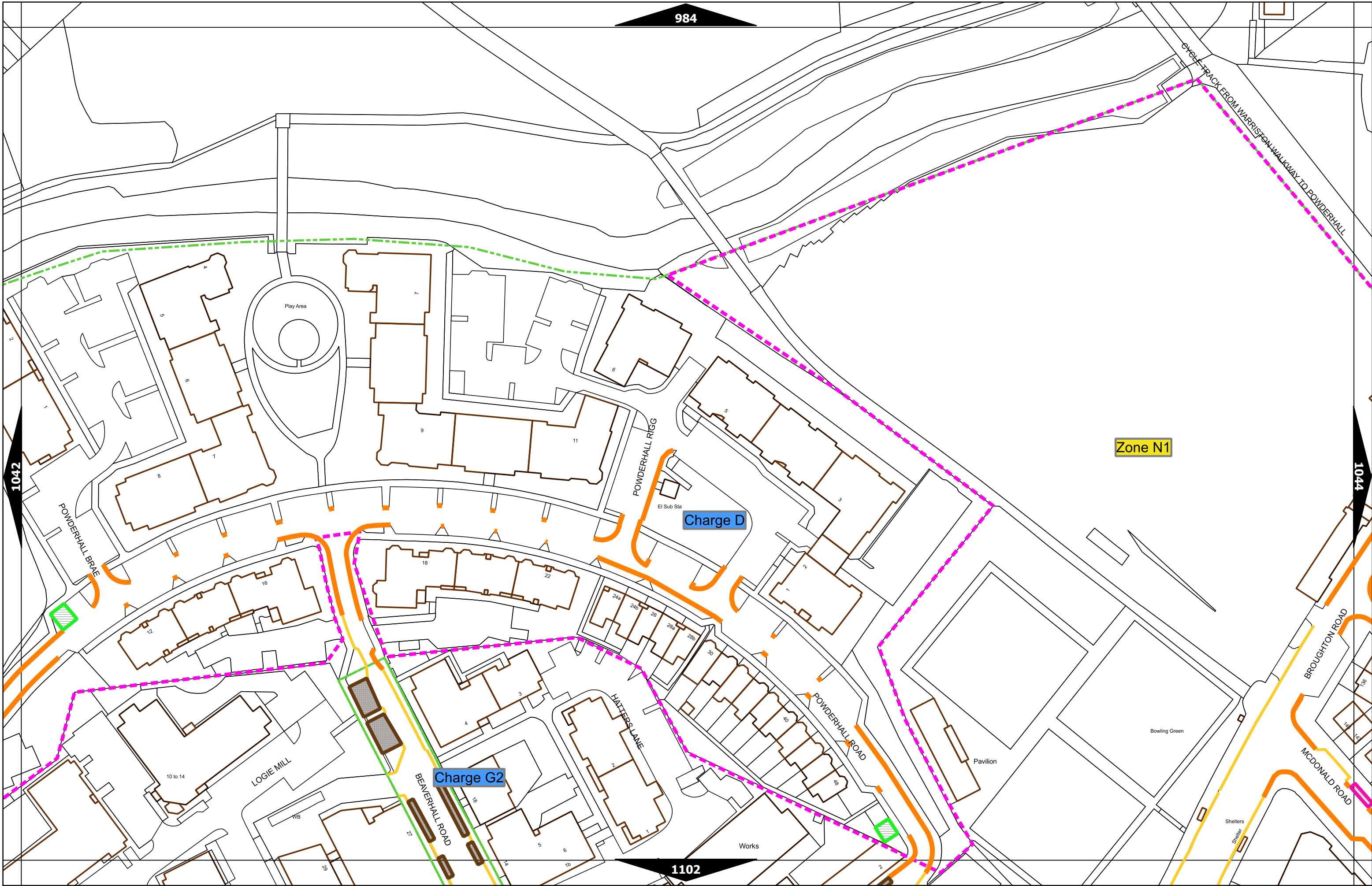
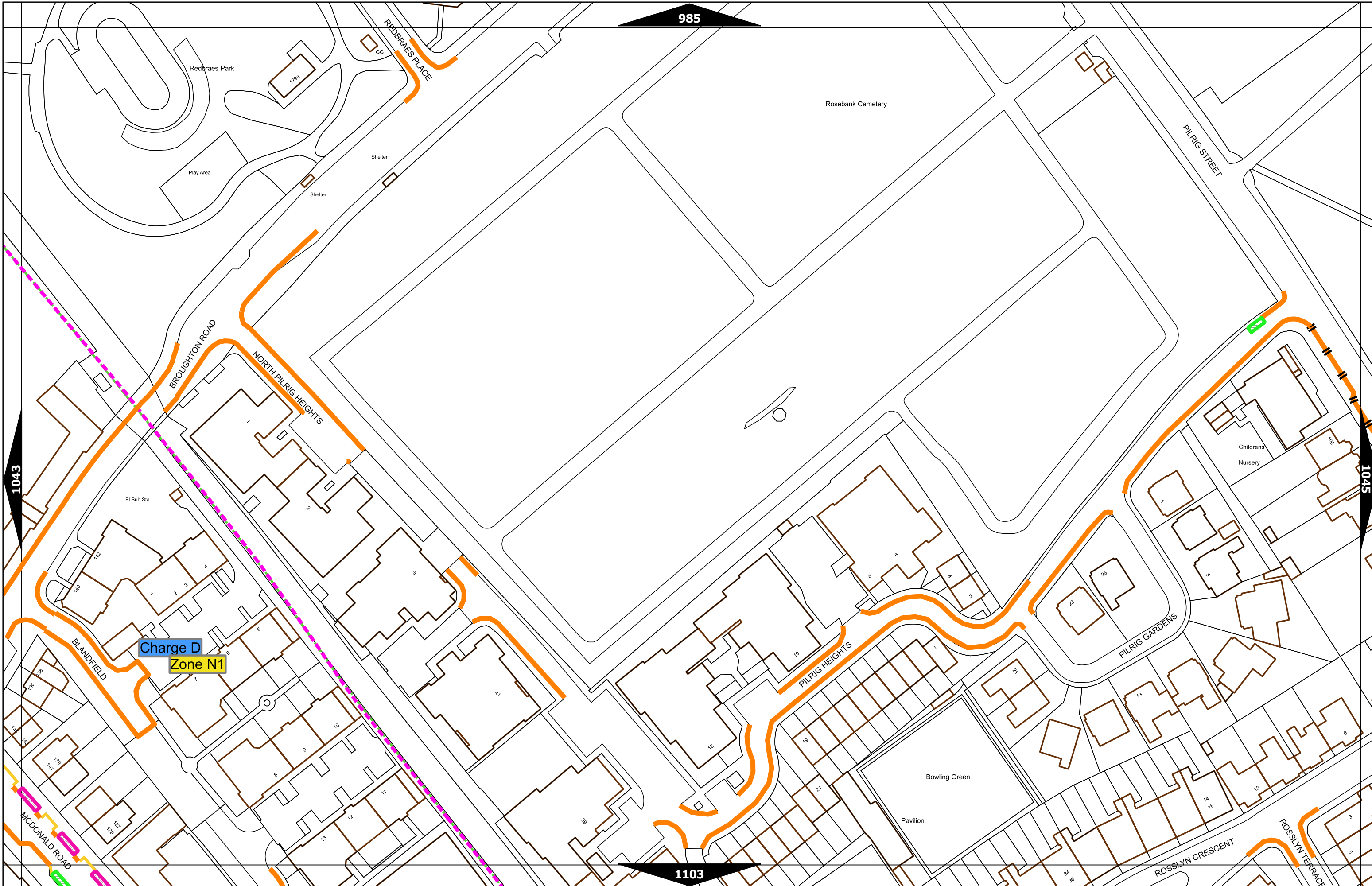


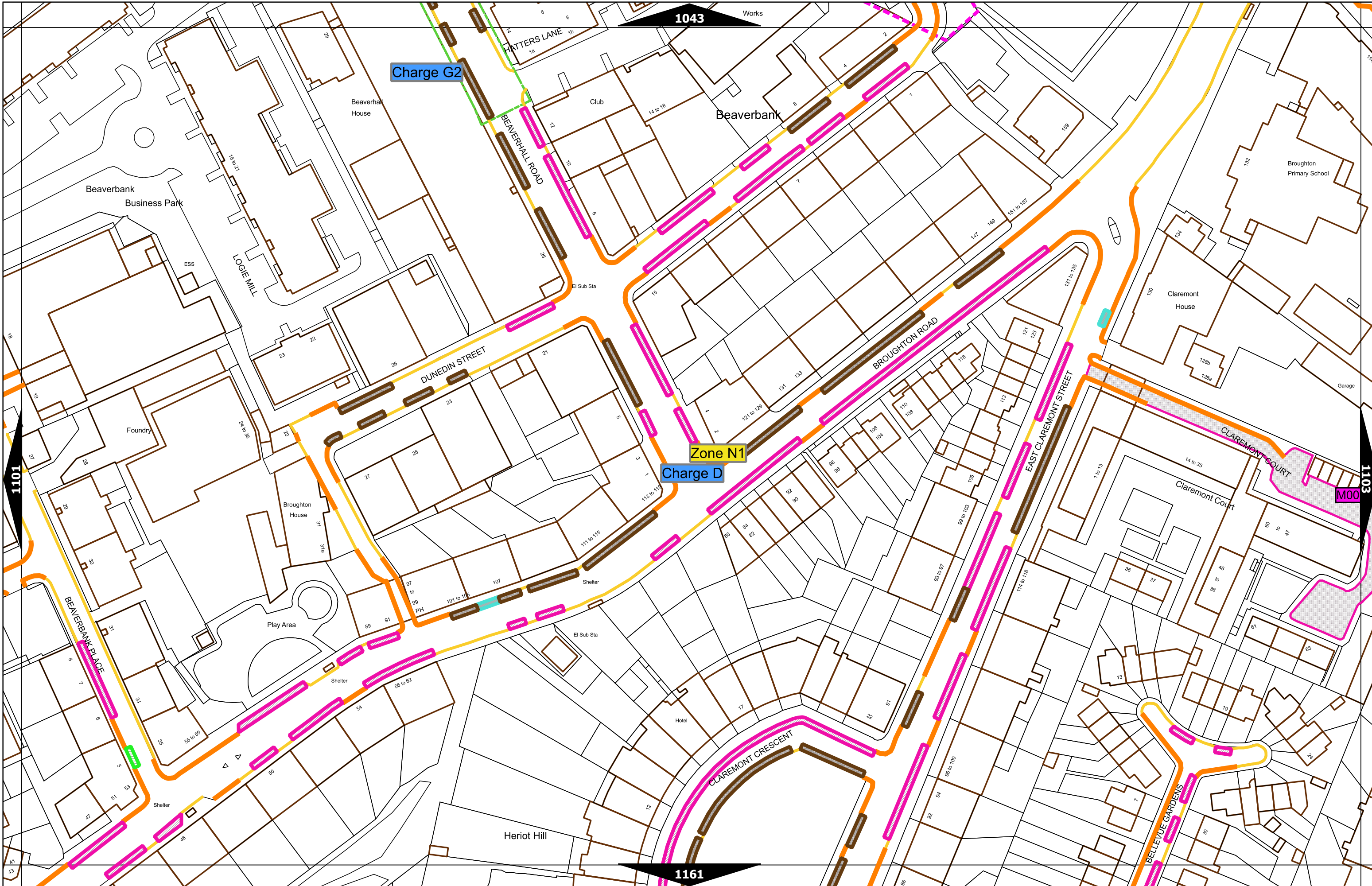
Scale at A3	1:1000
Effective Date	30-Jan-2023
Map Tile	1042
Revision	3
Status	CONFIRMED



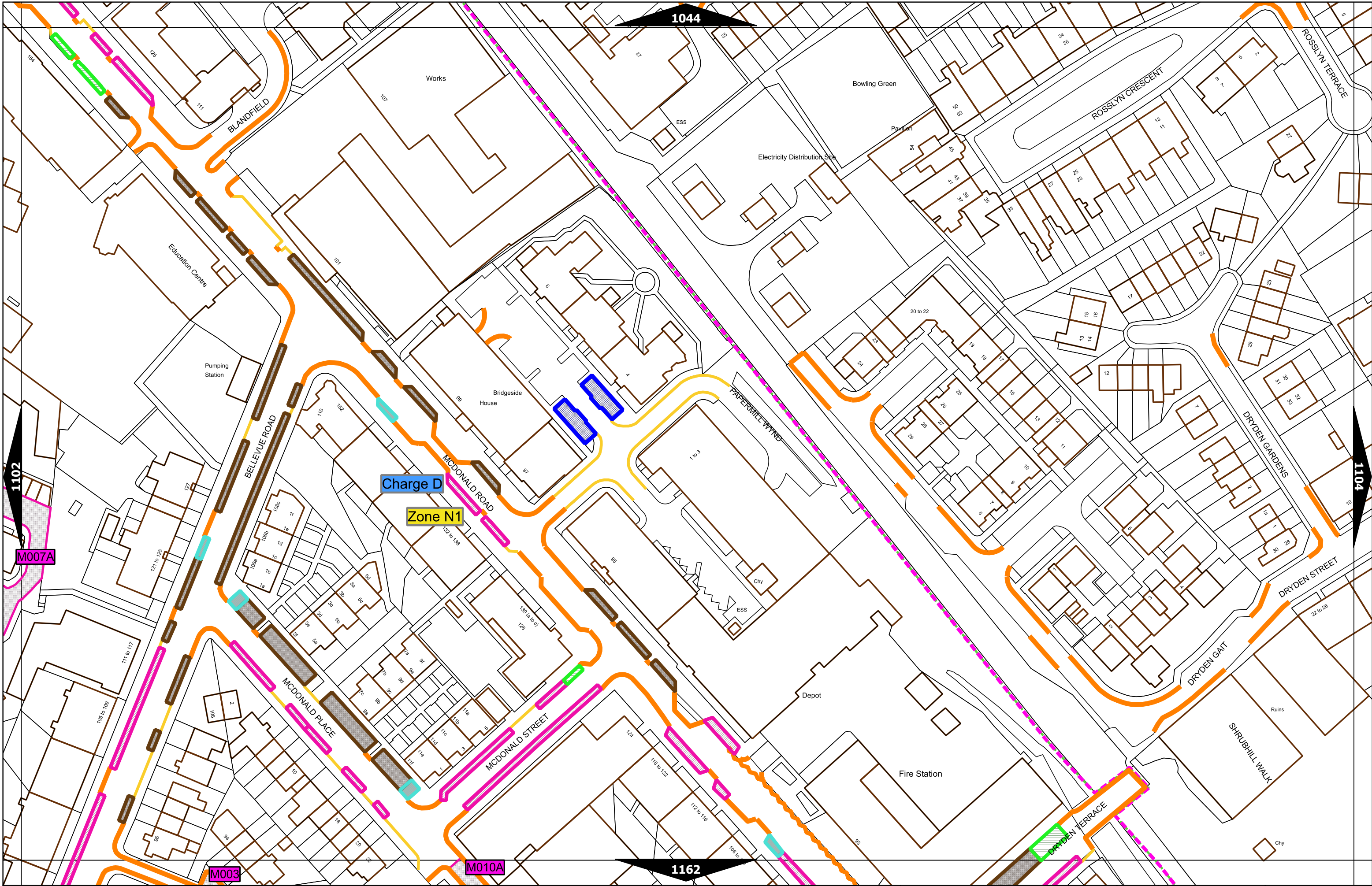
Scale at A3	1:1000
Effective Date	15-Oct-2018
Map Tile	1043
Revision	1
Status	CONFIRMED



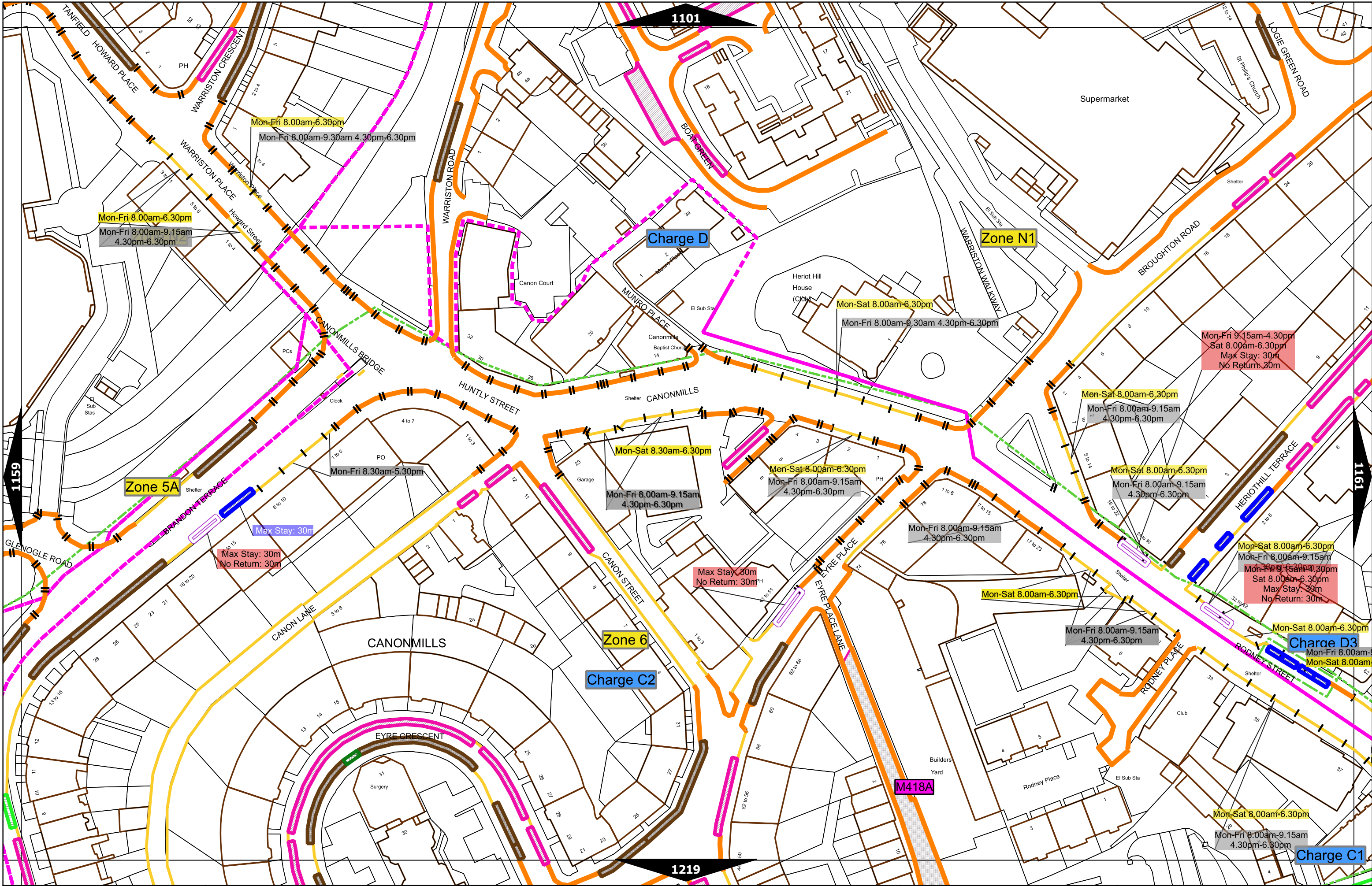
Scale at A3	1:1000
Effective Date	15-Oct-2018
Map Tile	1044
Revision	1
Status	CONFIRMED



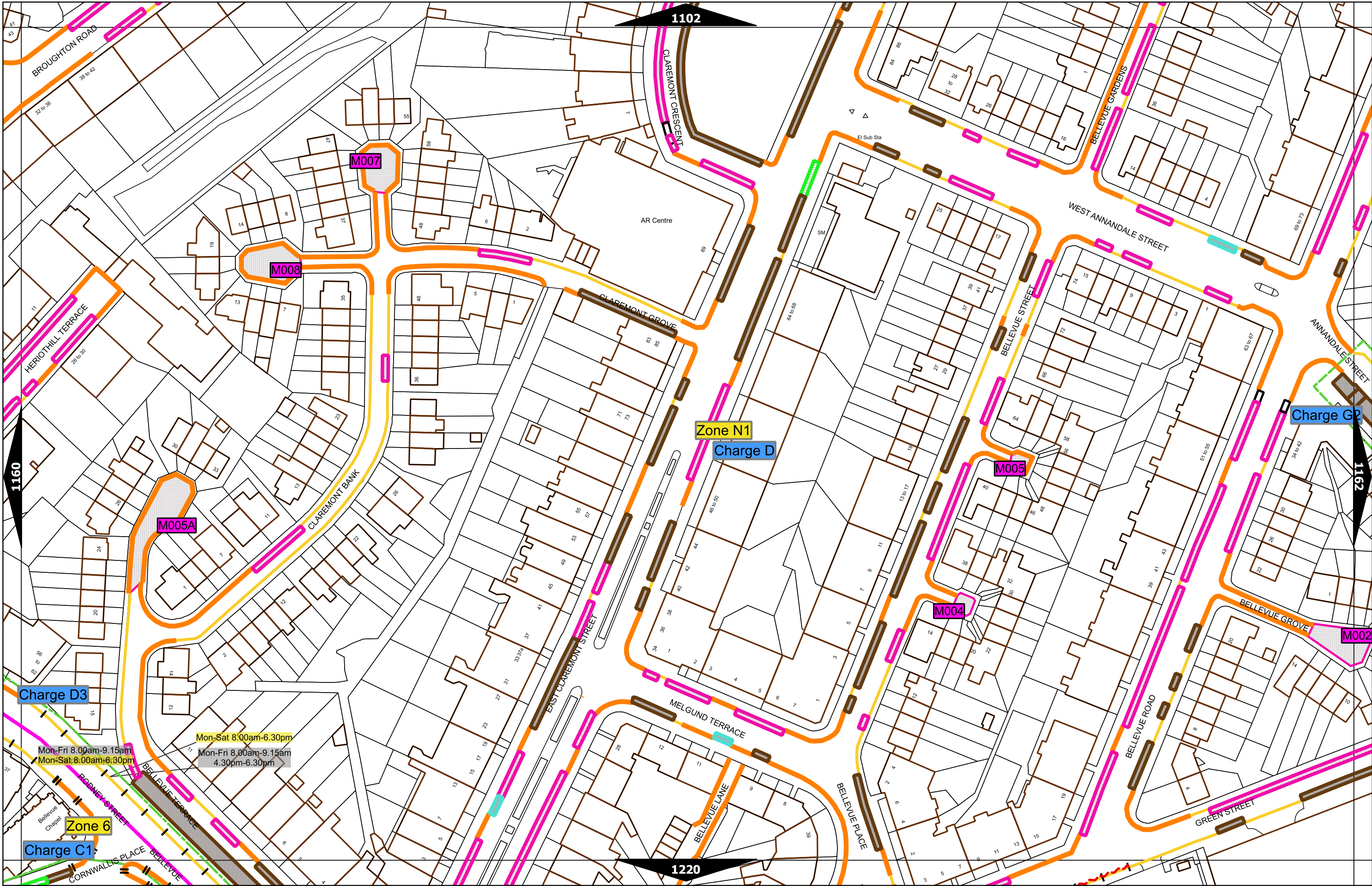
Scale at A3	1:1000
Effective Date	30-Jan-2023
Map Tile	1102
Revision	3
Status	CONFIRMED



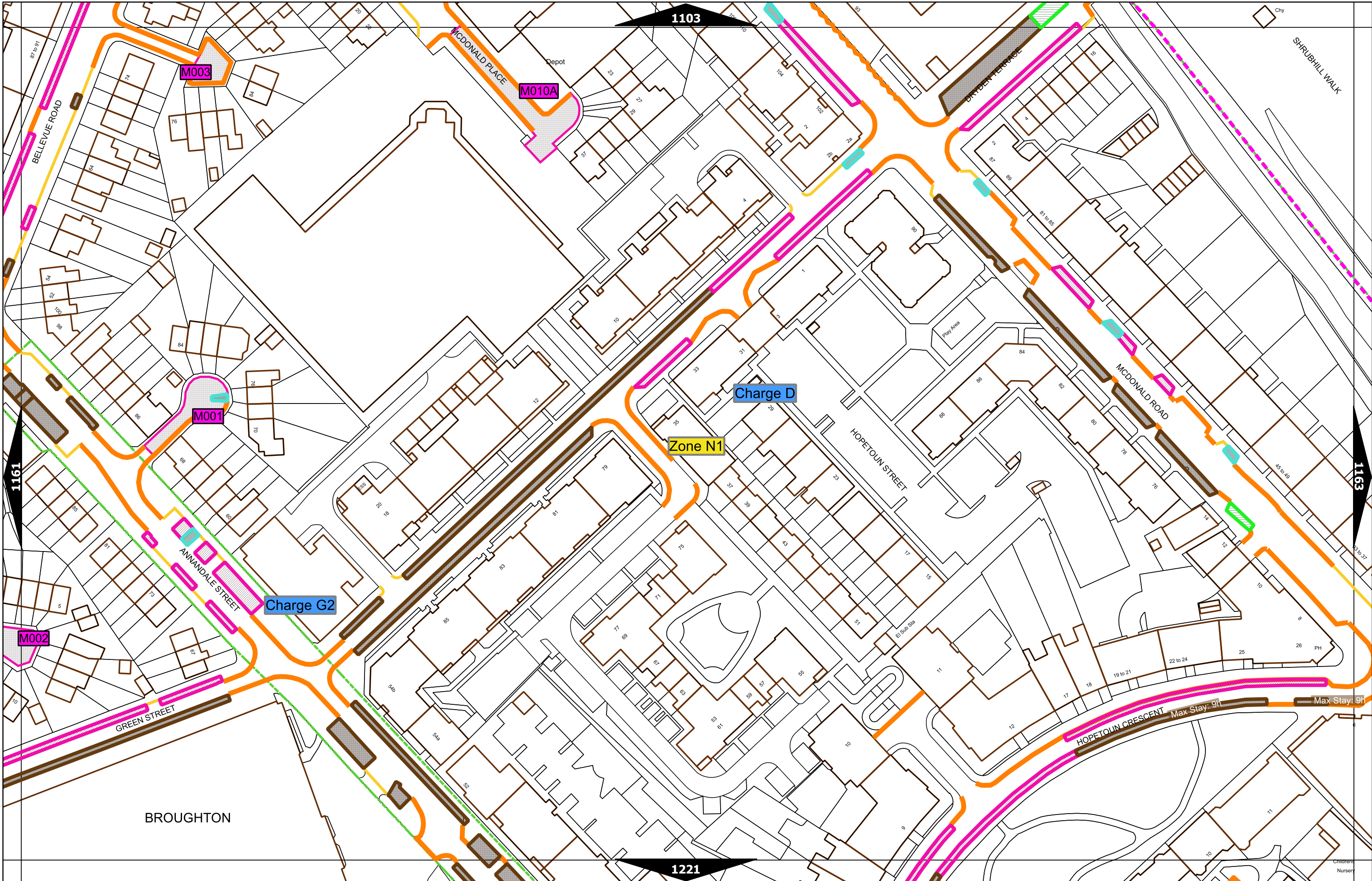
Scale at A3	1:1000
Effective Date	30-Jan-2023
Map Tile	1103
Revision	4
Status	CONFIRMED



	Scale at A3	1:1000
	Effective Date	30-Jan-2023
	Map Tile	1160
	Revision	3
	Status	CONFIRMED

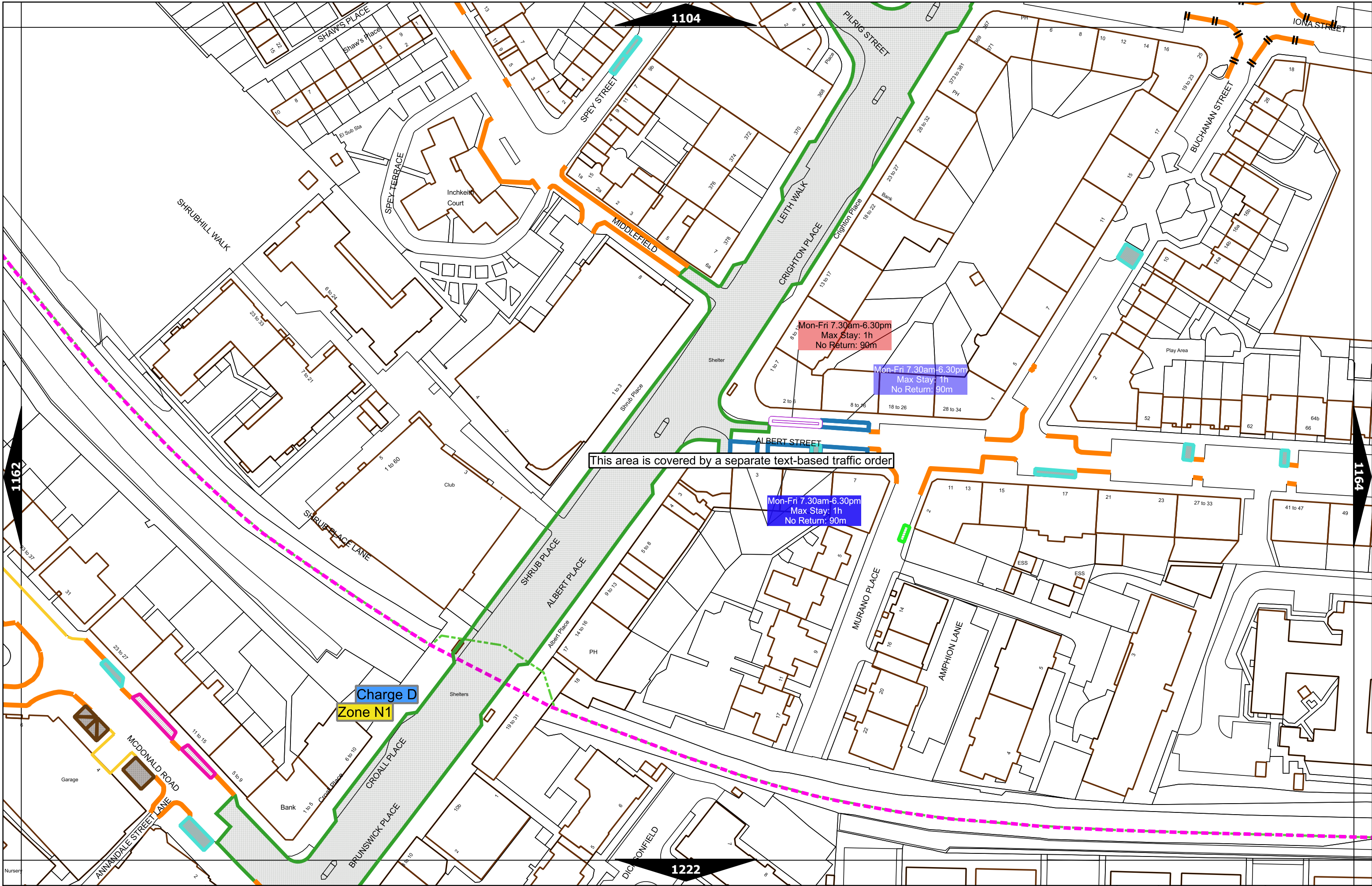


Scale at A3	1:1000
Effective Date	30-Jan-2023
Map Tile	1161
Revision	5
Status	CONFIRMED

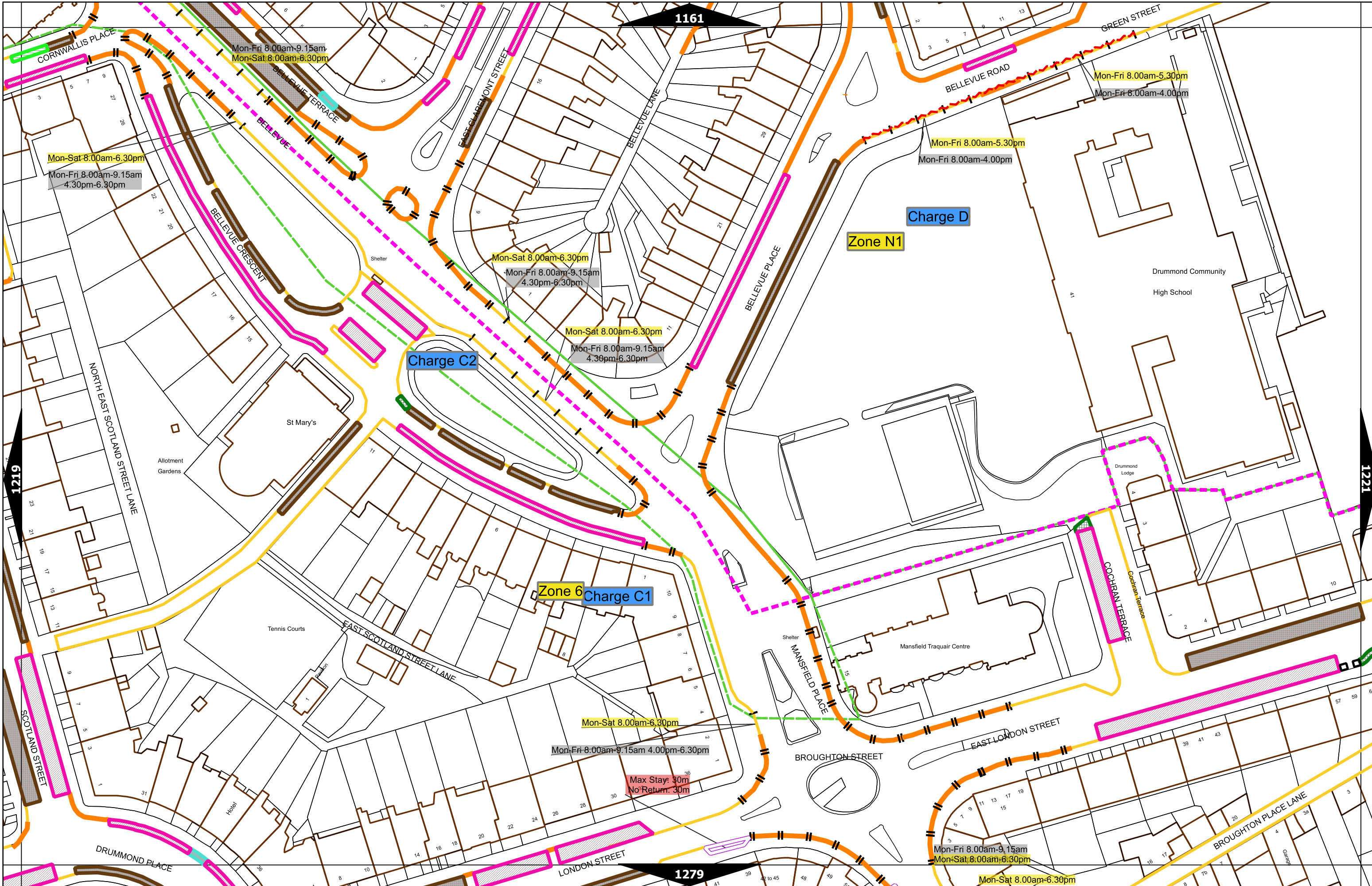


Scale at A3	1:1000
Effective Date	30-Jan-2023
Map Tile	1162
Revision	3
Status	CONFIRMED

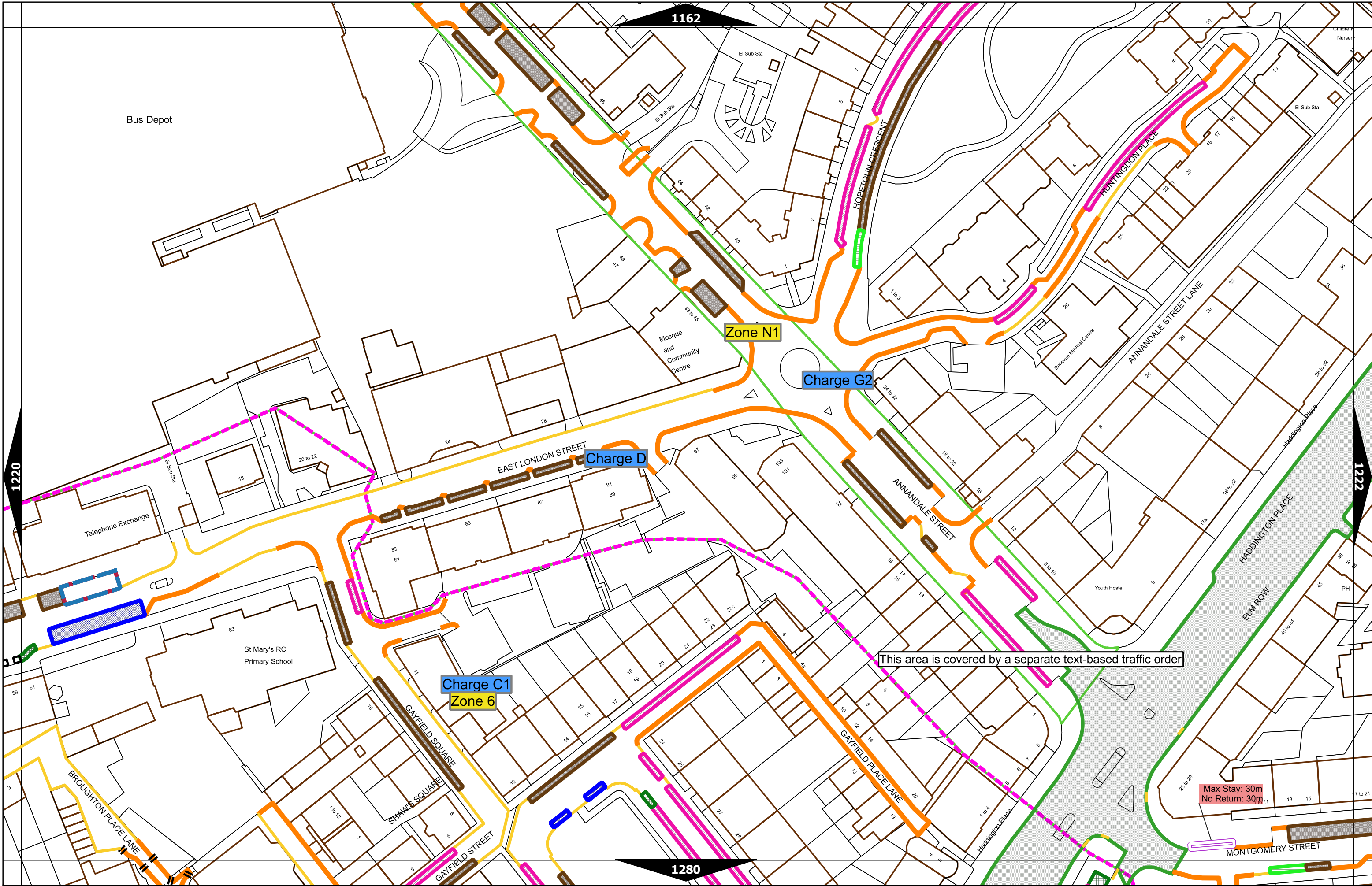




Scale at A3	1:1000
Effective Date	30-Jan-2023
Map Tile	1163
Revision	3
Status	CONFIRMED



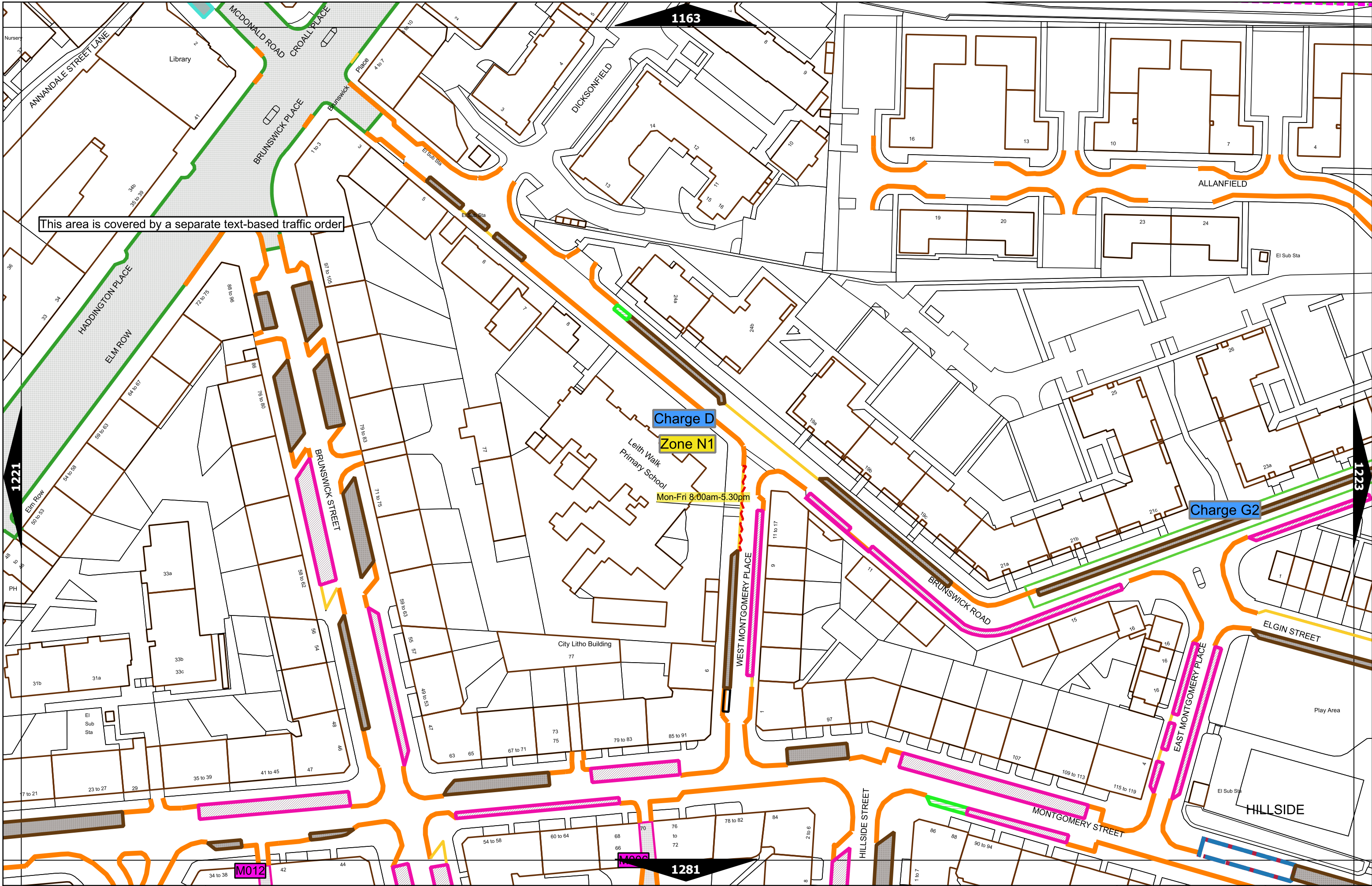
Scale at A3	1:1000
Effective Date	12-Sep-2022
Map Tile	1220
Revision	6
Status	CONFIRMED



Scale at A3	1:1000
Effective Date	30-Jan-2023
Map Tile	1221
Revision	7
Status	CONFIRMED

This area is covered by a separate text-based traffic order

Max Stay: 30m  
No Return: 30m



This area is covered by a separate text-based traffic order

Charge D

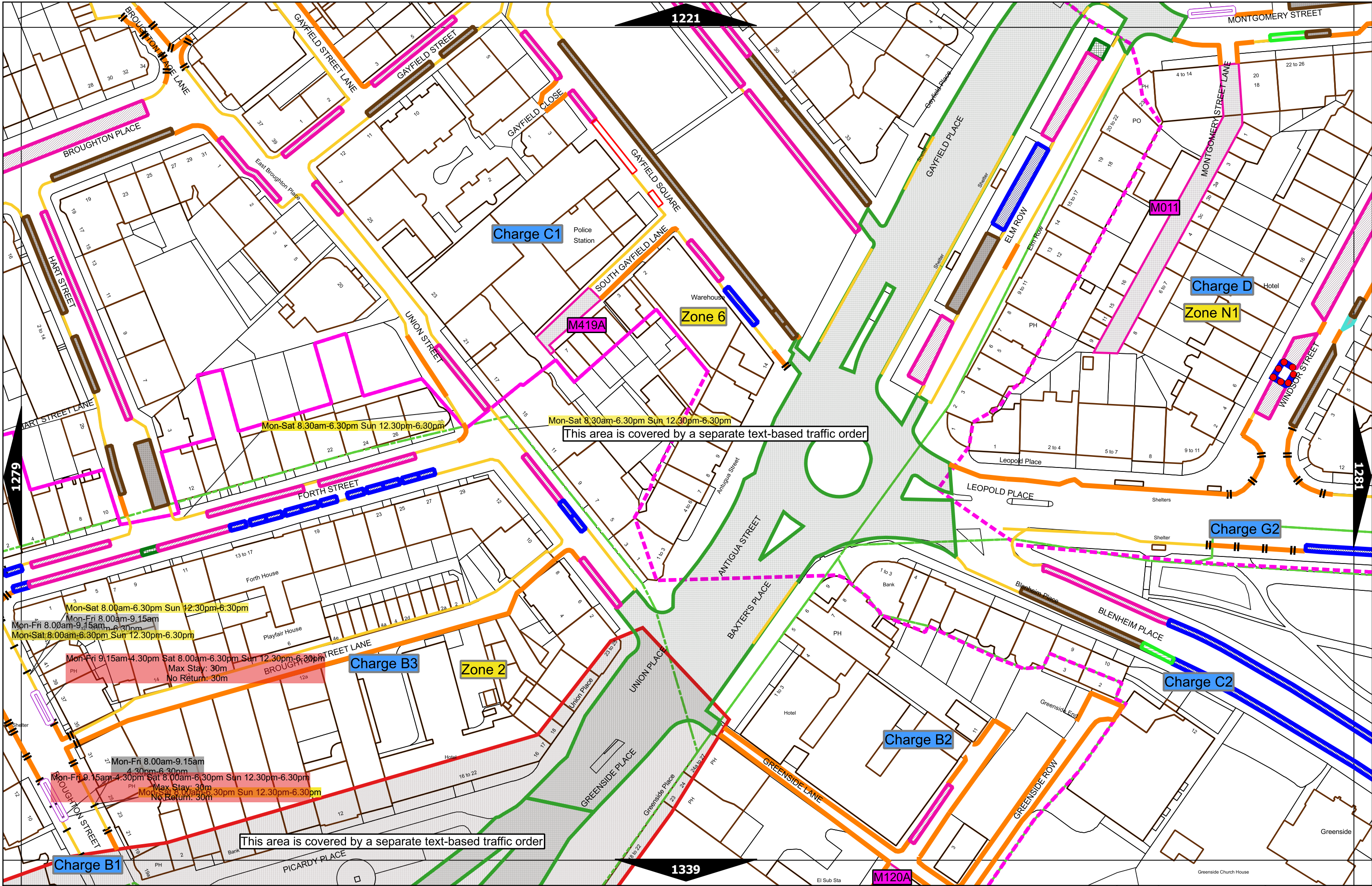
Zone N1

Mon-Fri 8.00am-5.30pm

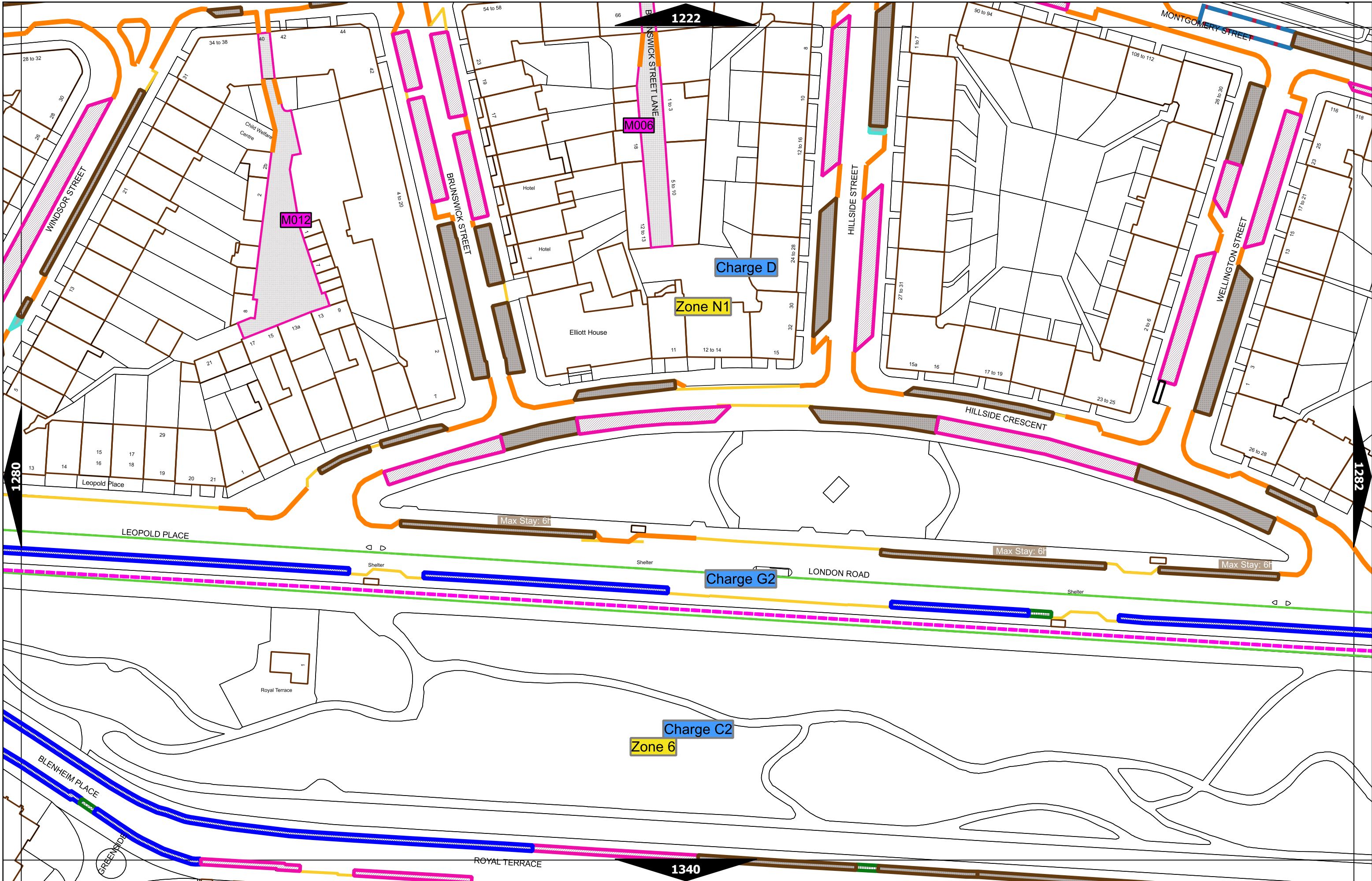
Charge G2



Scale at A3	1:1000
Effective Date	30-Jan-2023
Map Tile	1222
Revision	6
Status	CONFIRMED



Scale at A3	1:1000
Effective Date	30-Jan-2023
Map Tile	1280
Revision	6
Status	CONFIRMED



Scale at A3	1:1000
Effective Date	30-Jan-2023
Map Tile	1281
Revision	5
Status	CONFIRMED