

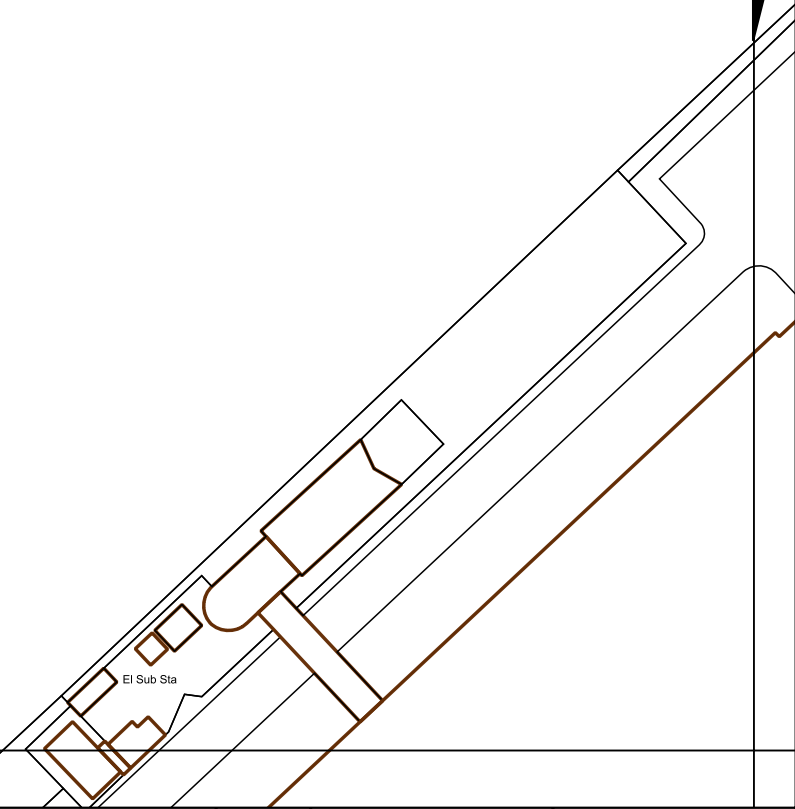
Scale at A3	1:1000
Effective Date	15-Oct-2018
Map Tile	631
Revision	1
Status	CONFIRMED

573

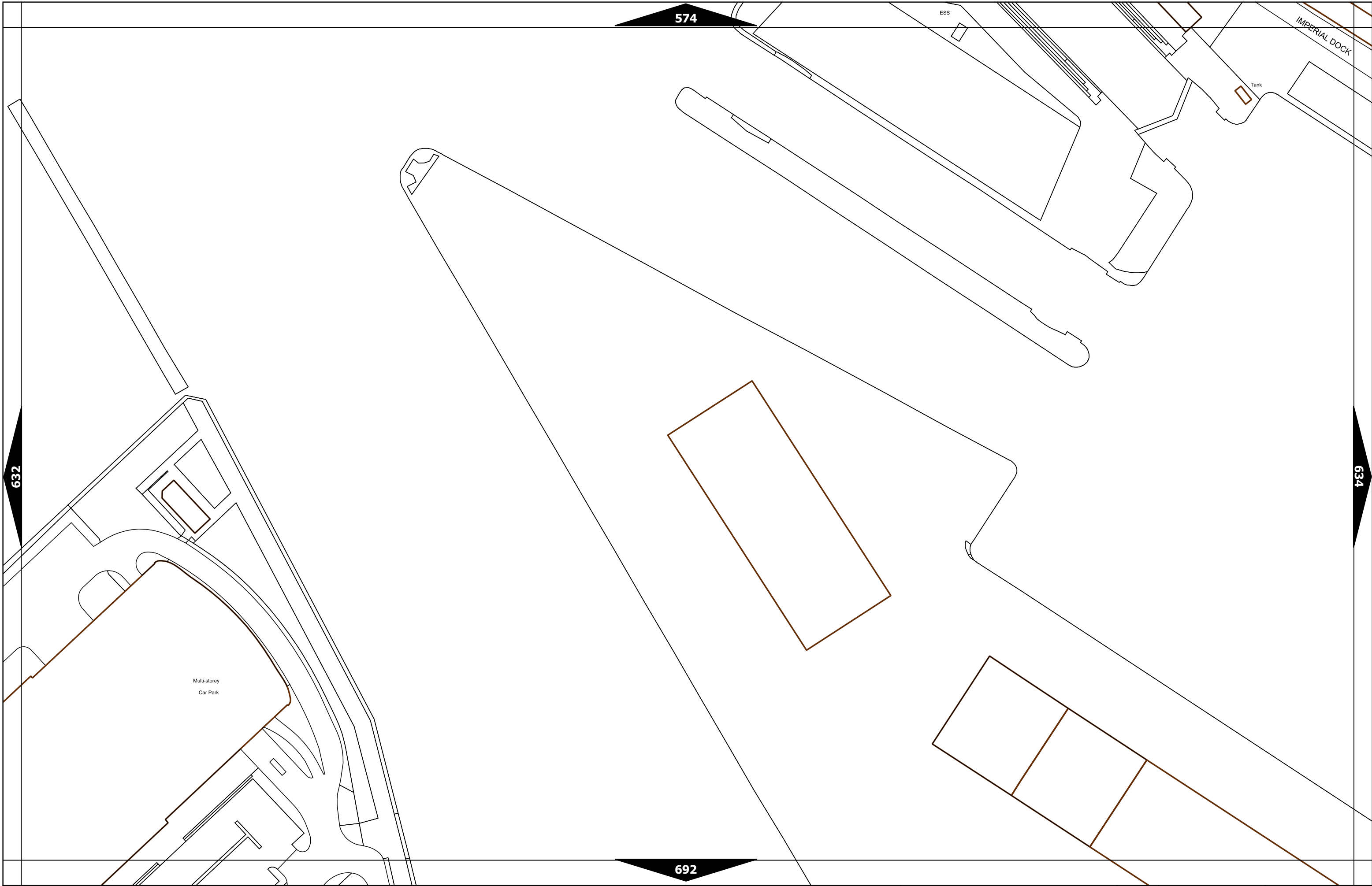
631

633

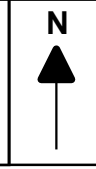
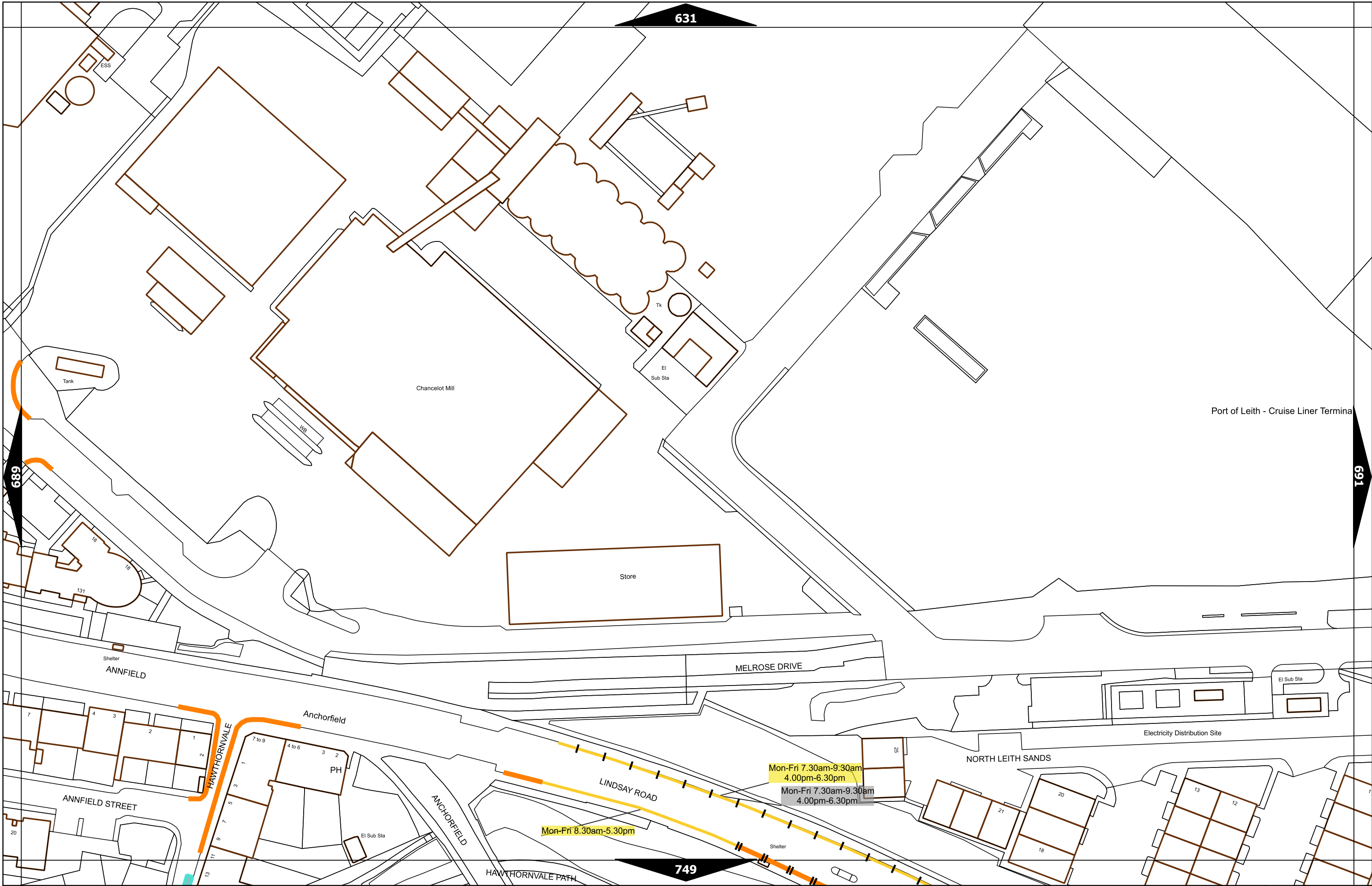
691



Scale at A3	1:1000
Effective Date	15-Oct-2018
Map Tile	632
Revision	1
Status	CONFIRMED



Scale at A3	1:1000
Effective Date	15-Oct-2018
Map Tile	633
Revision	1
Status	CONFIRMED



Scale at A3	1:1000
Effective Date	15-Oct-2018
Map Tile	690
Revision	1
Status	CONFIRMED



632

690

692

750

OceanTerminal  
(Shopping Centre)

Shelters

98

Shelters

Shelters

Shelter

100

Gas Gov

Pumping Station

El Sub Sta

PORTLAND GARDENS

MELROSE DRIVE

OCEAN DRIVE

WESTMERE ROAD

NORTH LEITH SANDS

PORTLAND ROW

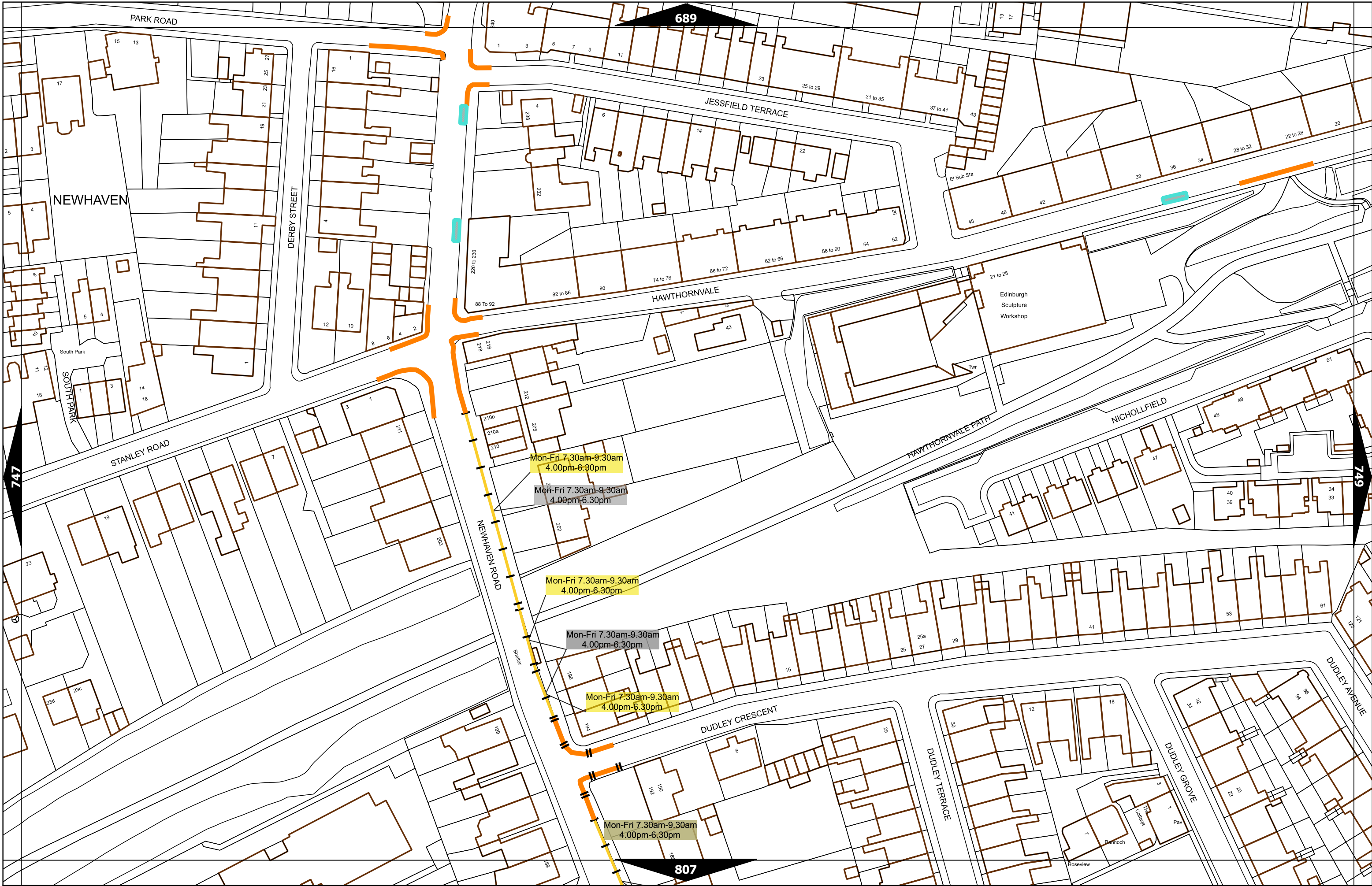


Scale at A3	1:1000
Effective Date	15-Oct-2018
Map Tile	691
Revision	1
Status	CONFIRMED



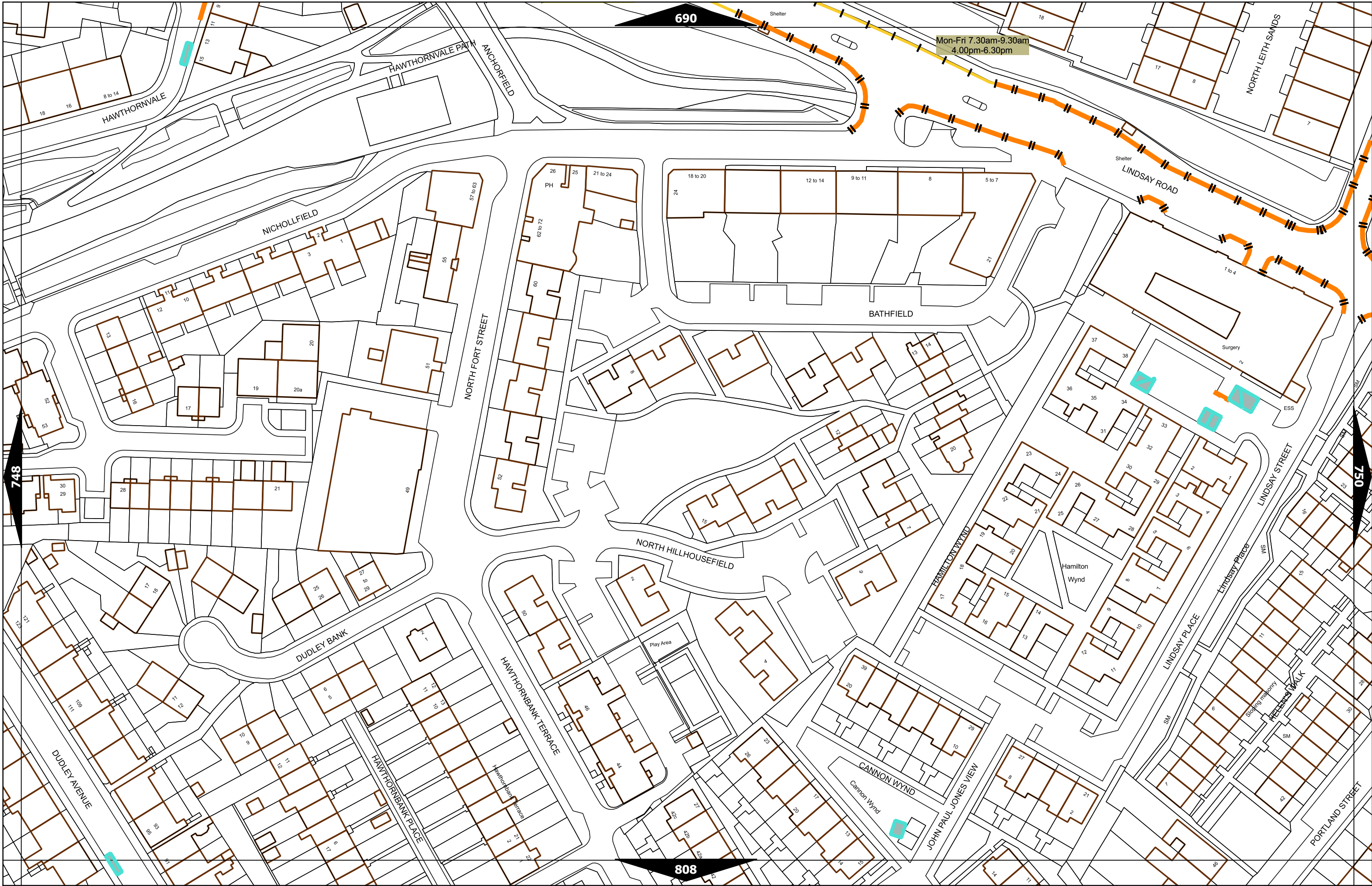
Scale at A3	1:1000
Effective Date	15-Oct-2018
Map Tile	692
Revision	1
Status	CONFIRMED





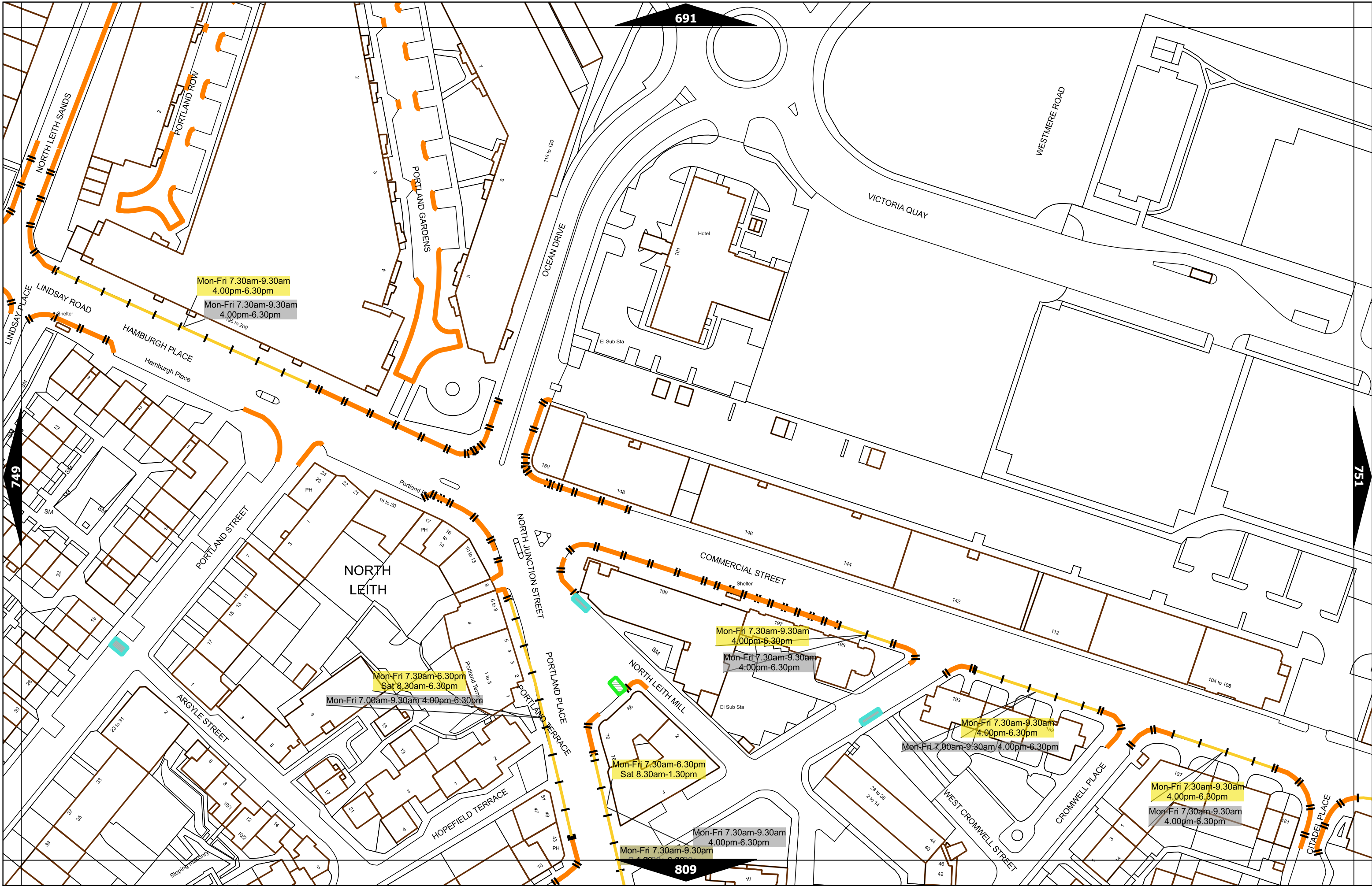
Scale at A3	1:1000
Effective Date	15-Oct-2018
Map Tile	748
Revision	1
Status	CONFIRMED



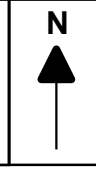
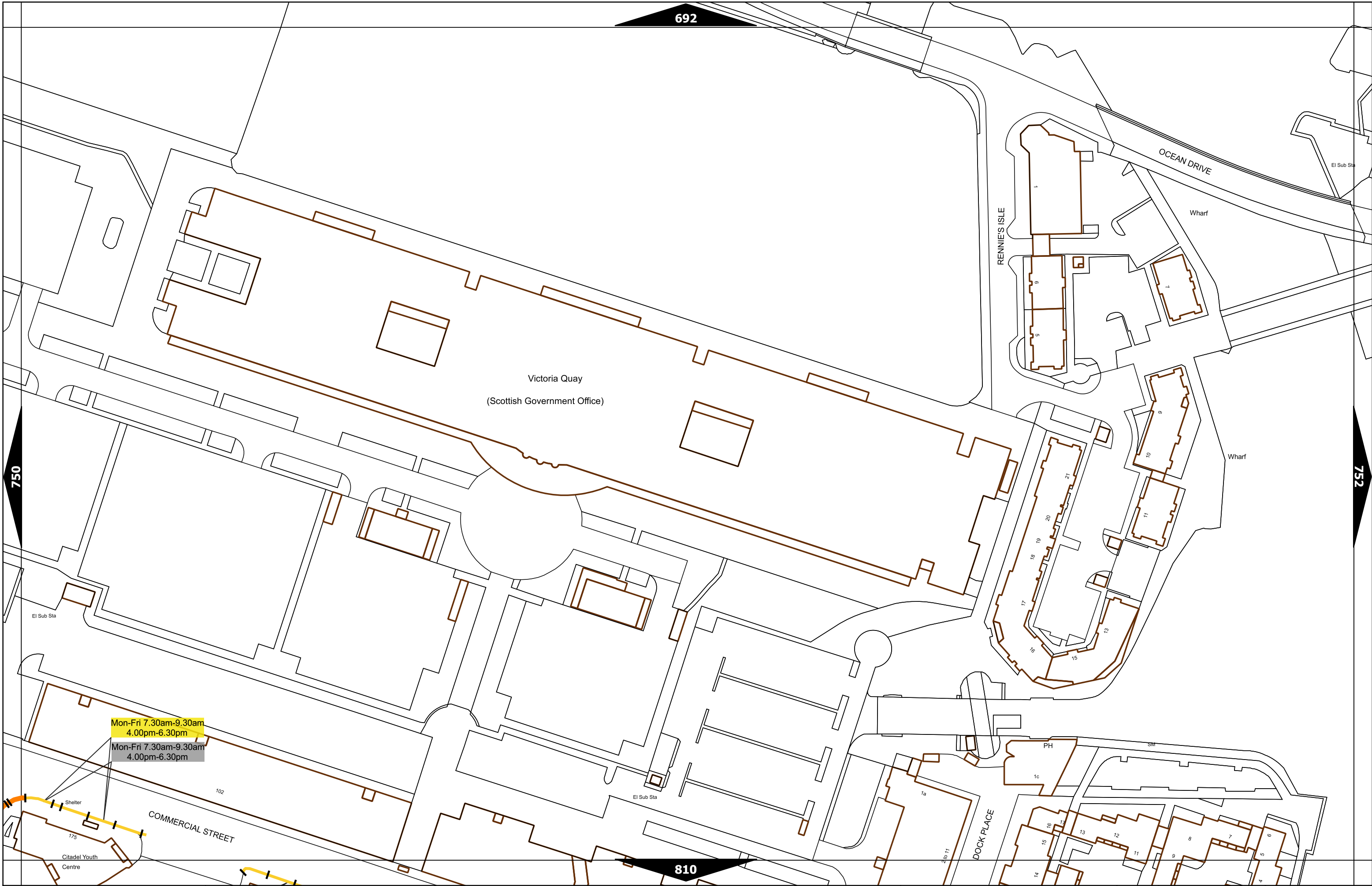


Scale at A3	1:1000
Effective Date	02-Feb-2022
Map Tile	749
Revision	4
Status	CONFIRMED



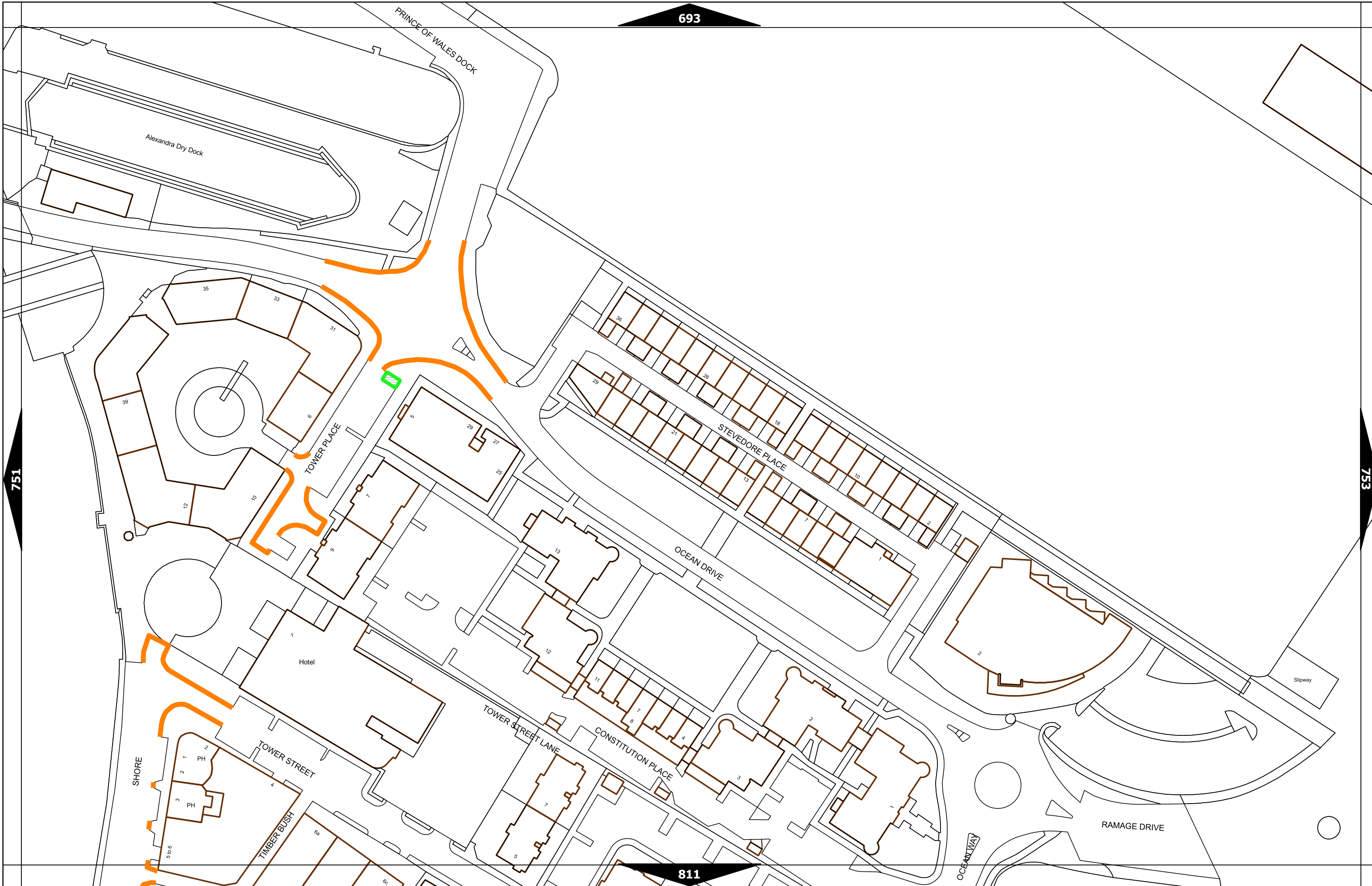


Scale at A3	1:1000
Effective Date	13-Jun-2022
Map Tile	750
Revision	3
Status	CONFIRMED

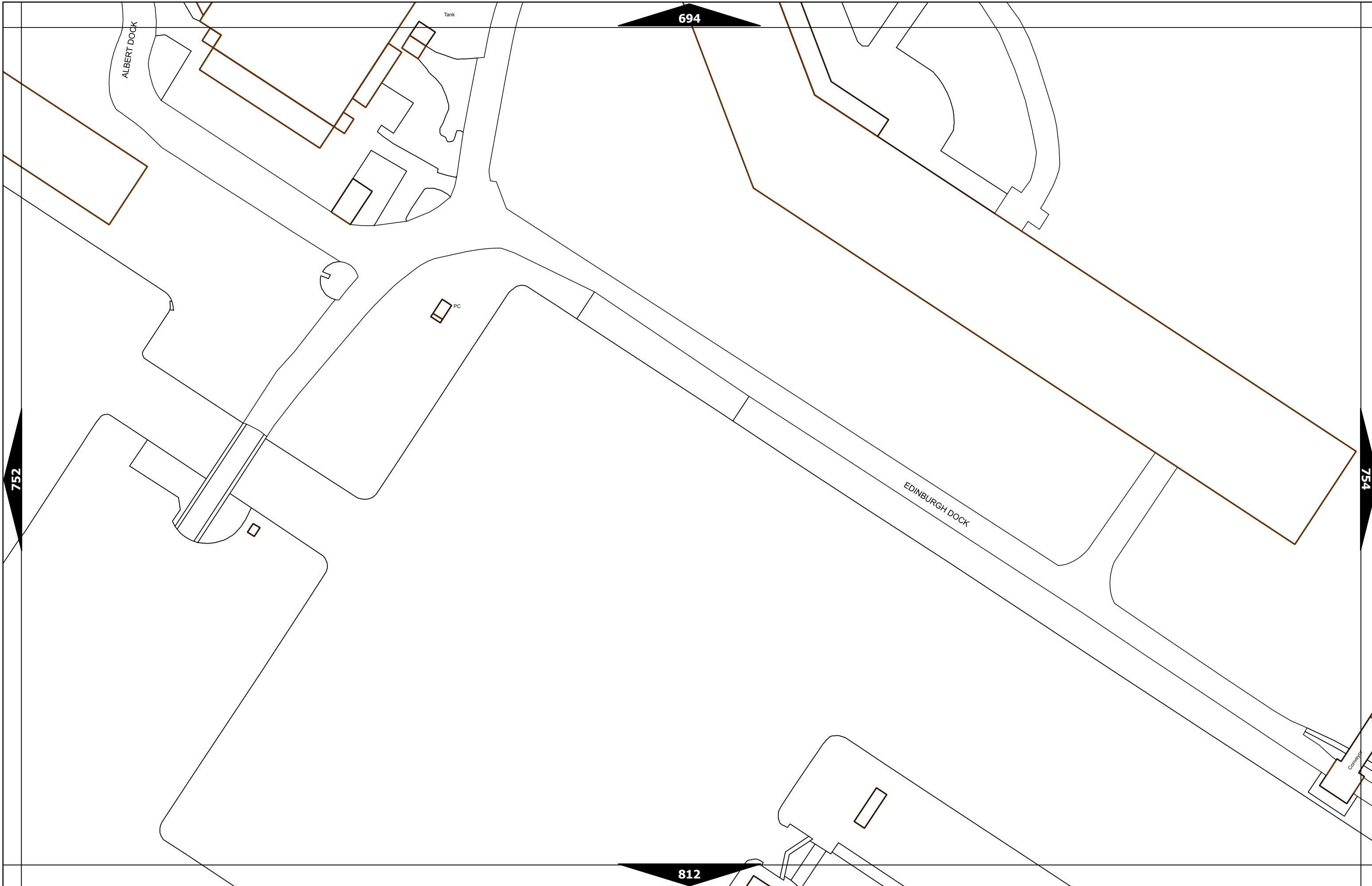


Scale at A3	1:1000
Effective Date	15-Oct-2018
Map Tile	751
Revision	1
Status	CONFIRMED





Scale at A3	1:1000
Effective Date	15-Oct-2018
Map Tile	752
Revision	1
Status	CONFIRMED



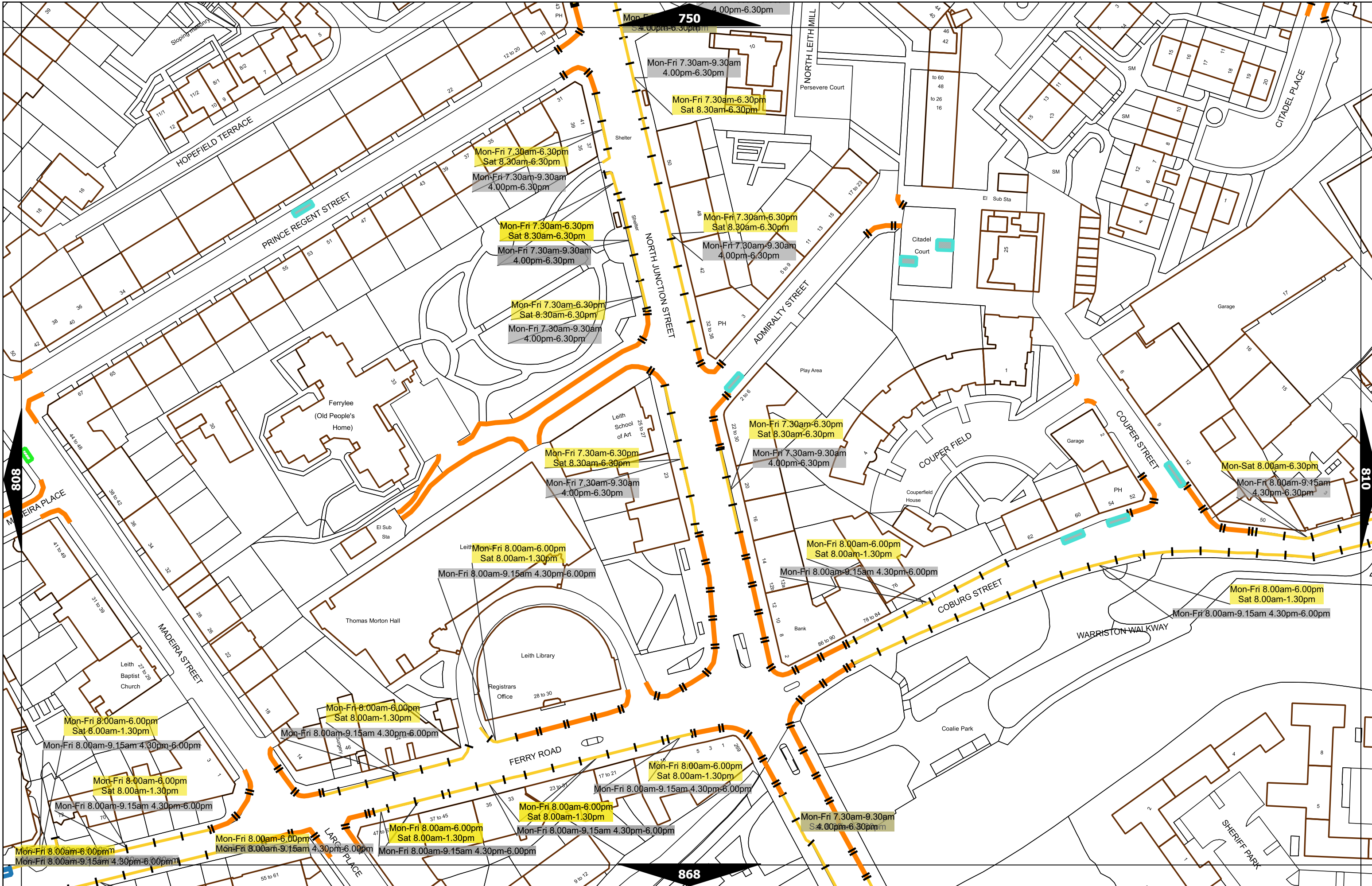
Scale at A3	1:1000
Effective Date	15-Oct-2018
Map Tile	753
Revision	1
Status	CONFIRMED





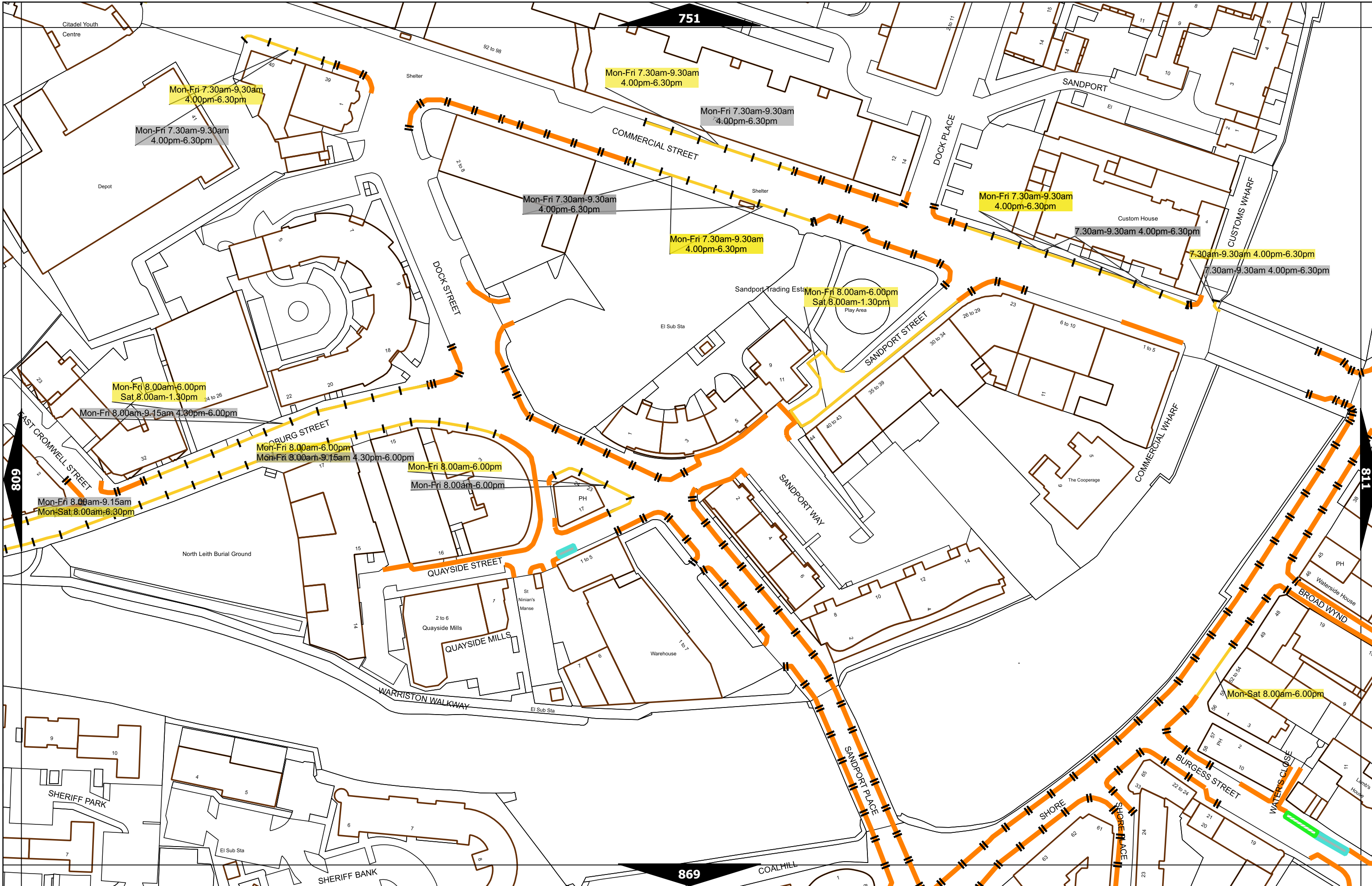
Scale at A3	1:1000
Effective Date	02-Feb-2022
Map Tile	808
Revision	4
Status	CONFIRMED





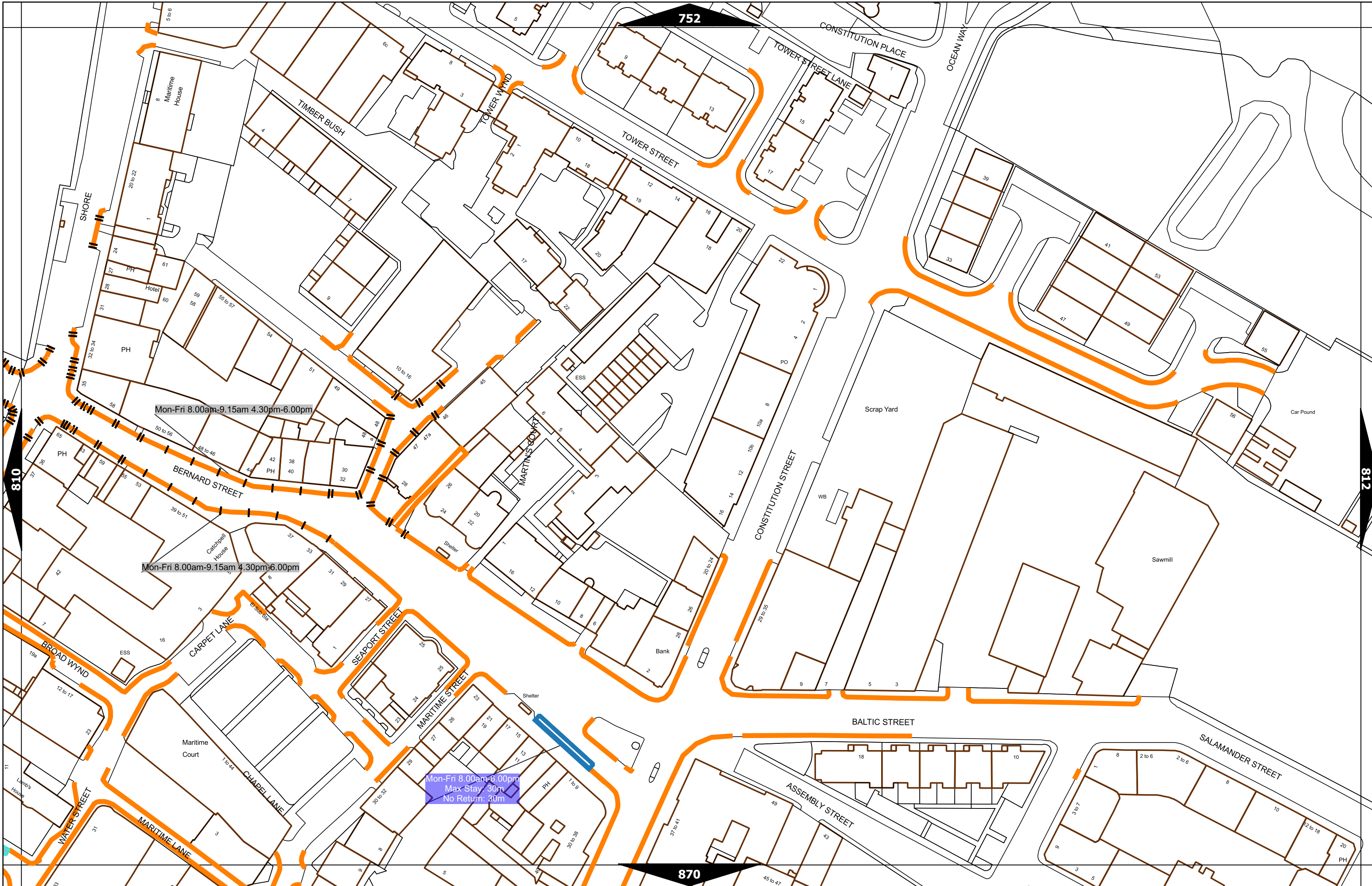
Scale at A3	1:1000
Effective Date	15-Oct-2018
Map Tile	809
Revision	1
Status	CONFIRMED





Scale at A3	1:1000
Effective Date	15-Oct-2018
Map Tile	810
Revision	1
Status	CONFIRMED





Mon-Fri 8.00am-9.15am 4.30pm-6.00pm

Mon-Fri 8.00am-9.15am 4.30pm-6.00pm

Mon-Fri 8.00am-6.00pm  
Max Stay: 30m  
No Return: 30m

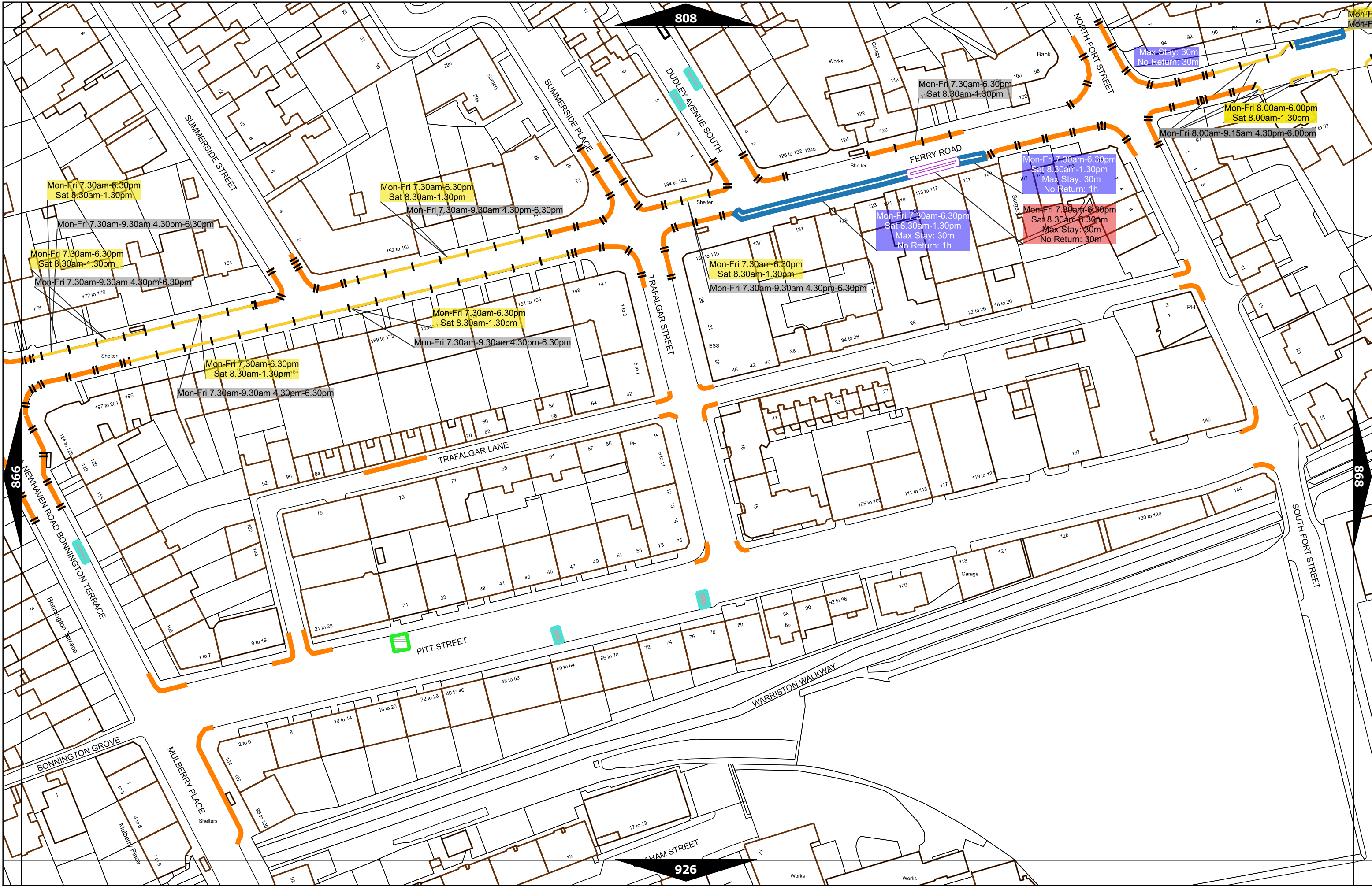


Scale at A3	1:1000
Effective Date	23-Apr-2019
Map Tile	811
Revision	2
Status	CONFIRMED



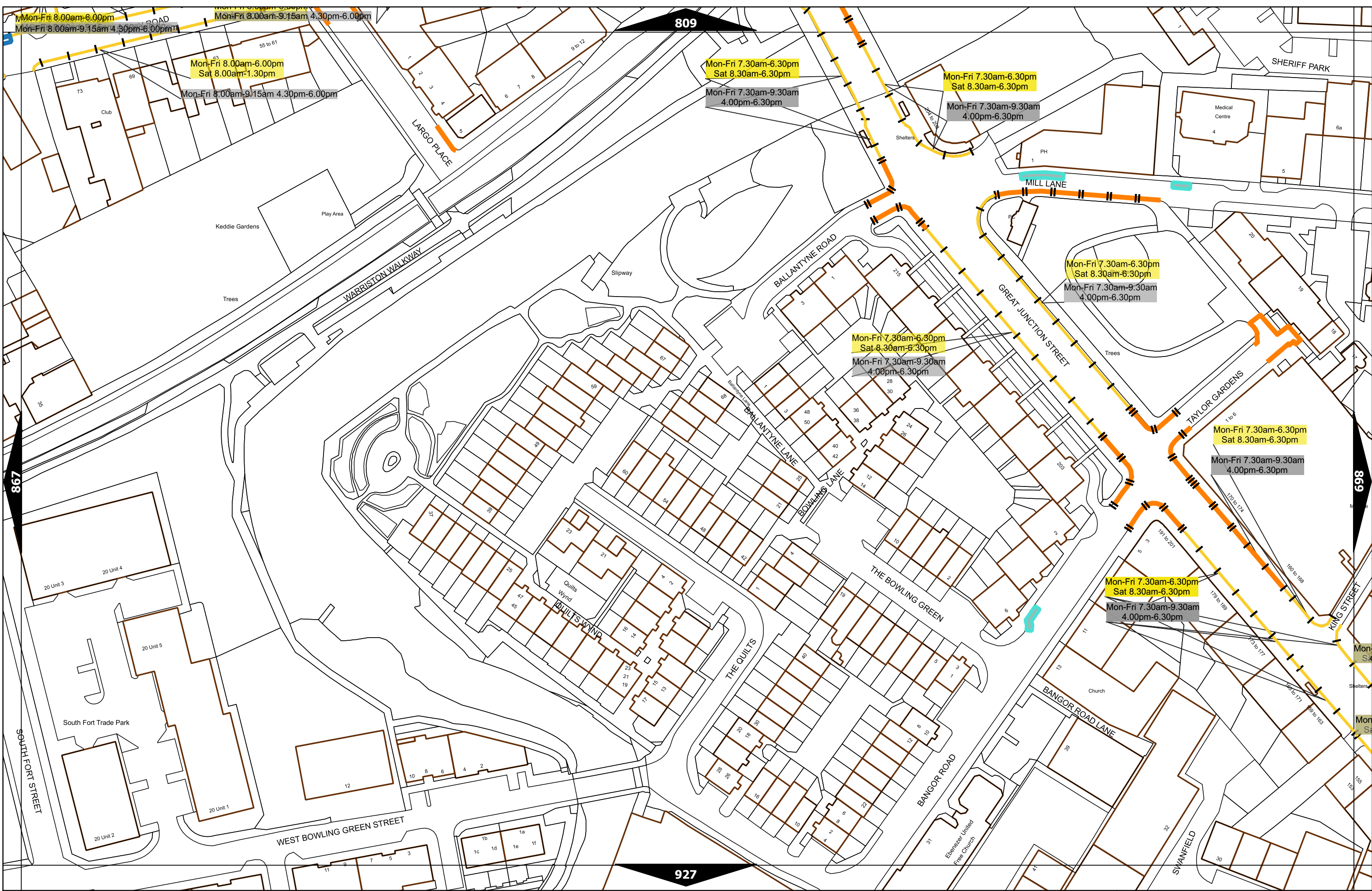


Scale at A3	1:1000
Effective Date	15-Oct-2018
Map Tile	812
Revision	1
Status	CONFIRMED

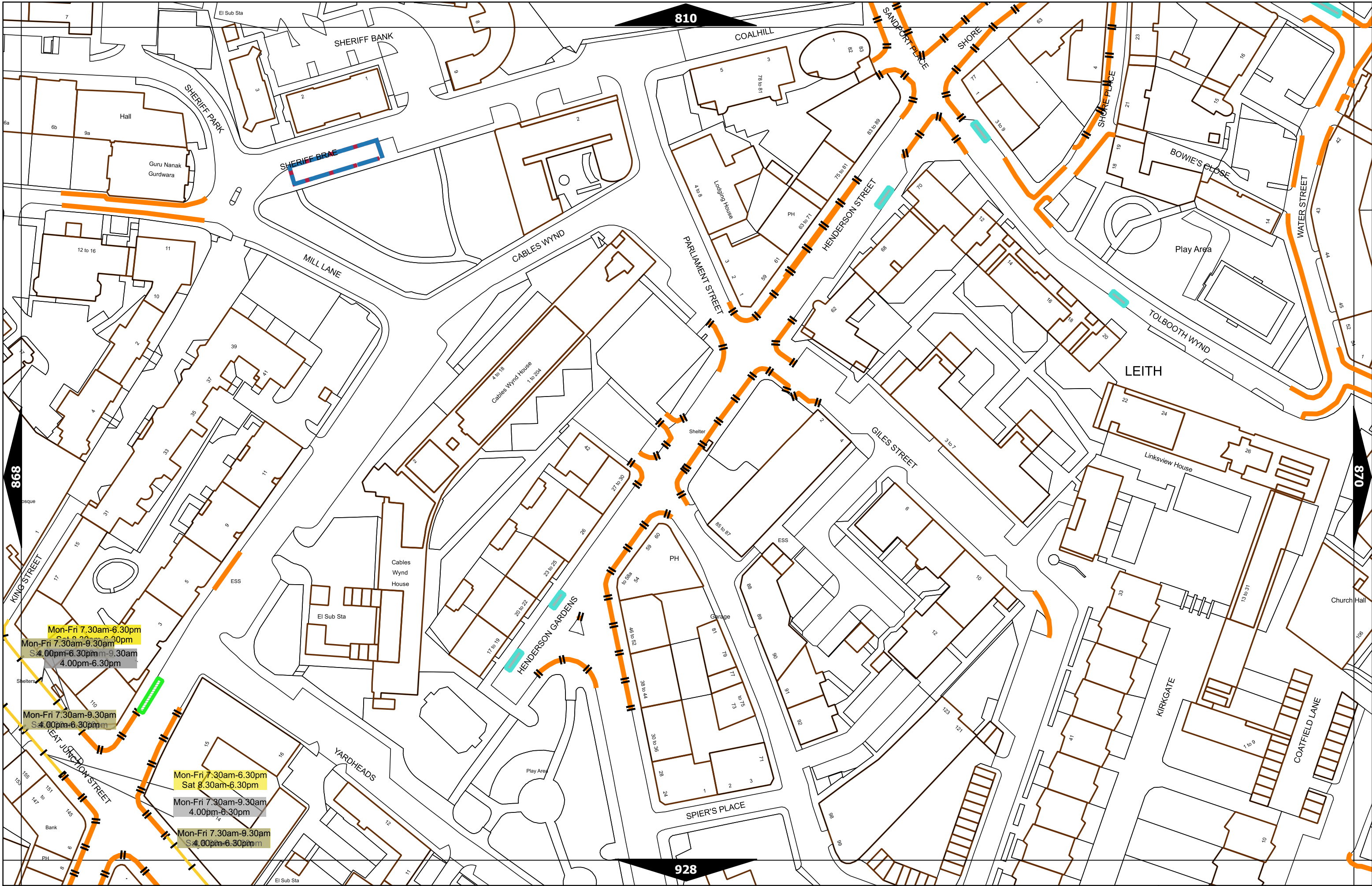


Scale at A3	1:1000
Effective Date	20-Nov-2020
Map Tile	867
Revision	3
Status	CONFIRMED









Mon-Fri 7.30am-6.30pm  
 Sat 7.30am-6.30pm  
 S 4.00pm-6.30pm m-9.30am  
 4.00pm-6.30pm

Mon-Fri 7.30am-9.30am  
 S 4.00pm-6.30pm

Mon-Fri 7.30am-6.30pm  
 Sat 8.30am-6.30pm

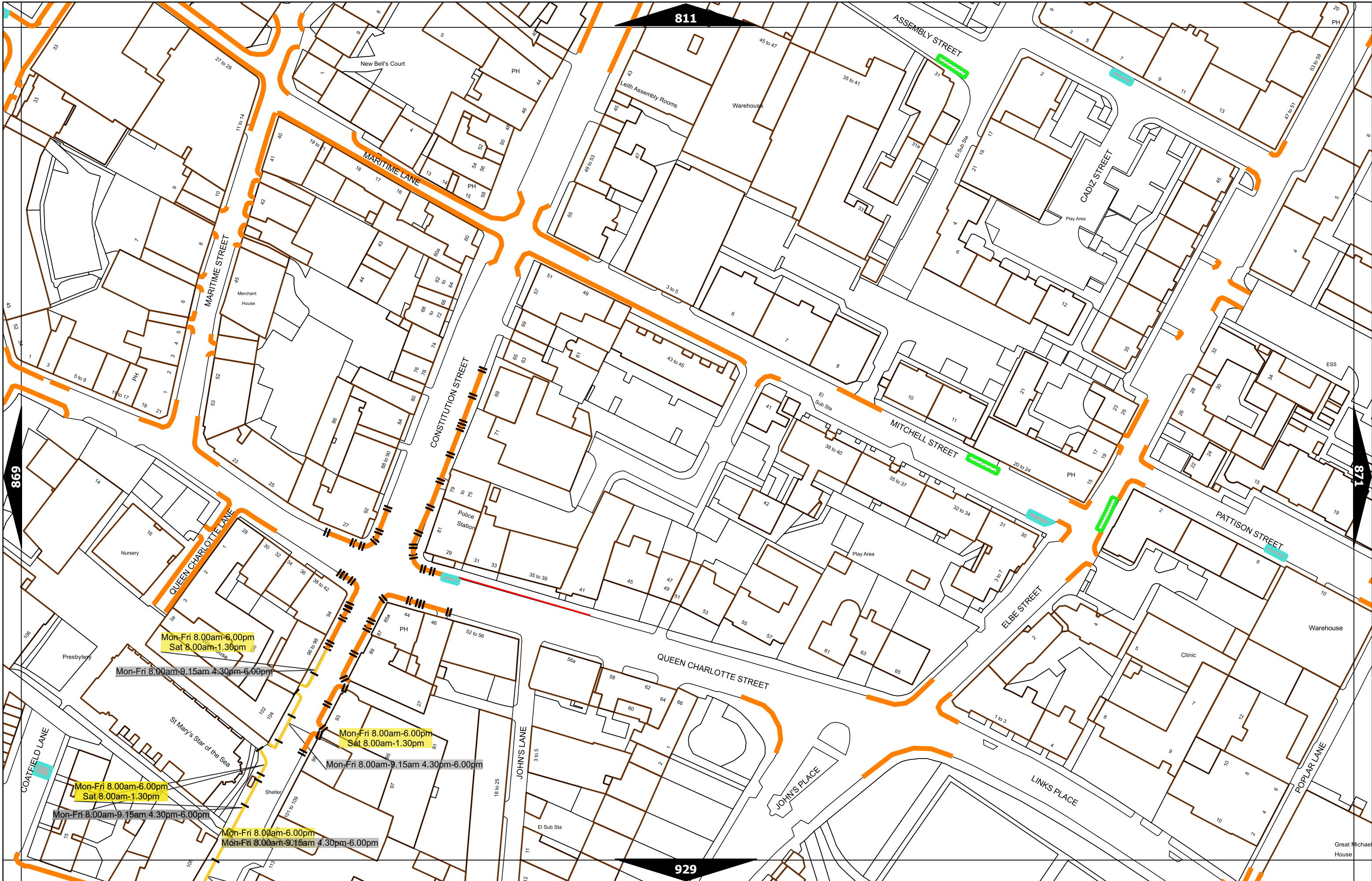
Mon-Fri 7.30am-9.30am  
 4.00pm-6.30pm

Mon-Fri 7.30am-9.30am  
 S 4.00pm-6.30pm



Scale at A3	1:1000
Effective Date	26-Apr-2022
Map Tile	869
Revision	2
Status	CONFIRMED





Mon-Fri 8.00am-6.00pm  
Sat 8.00am-1.30pm

Mon-Fri 8.00am-9.15am 4.30pm-6.00pm

Mon-Fri 8.00am-6.00pm  
Sat 8.00am-1.30pm

Mon-Fri 8.00am-9.15am 4.30pm-6.00pm

Mon-Fri 8.00am-6.00pm  
Sat 8.00am-1.30pm

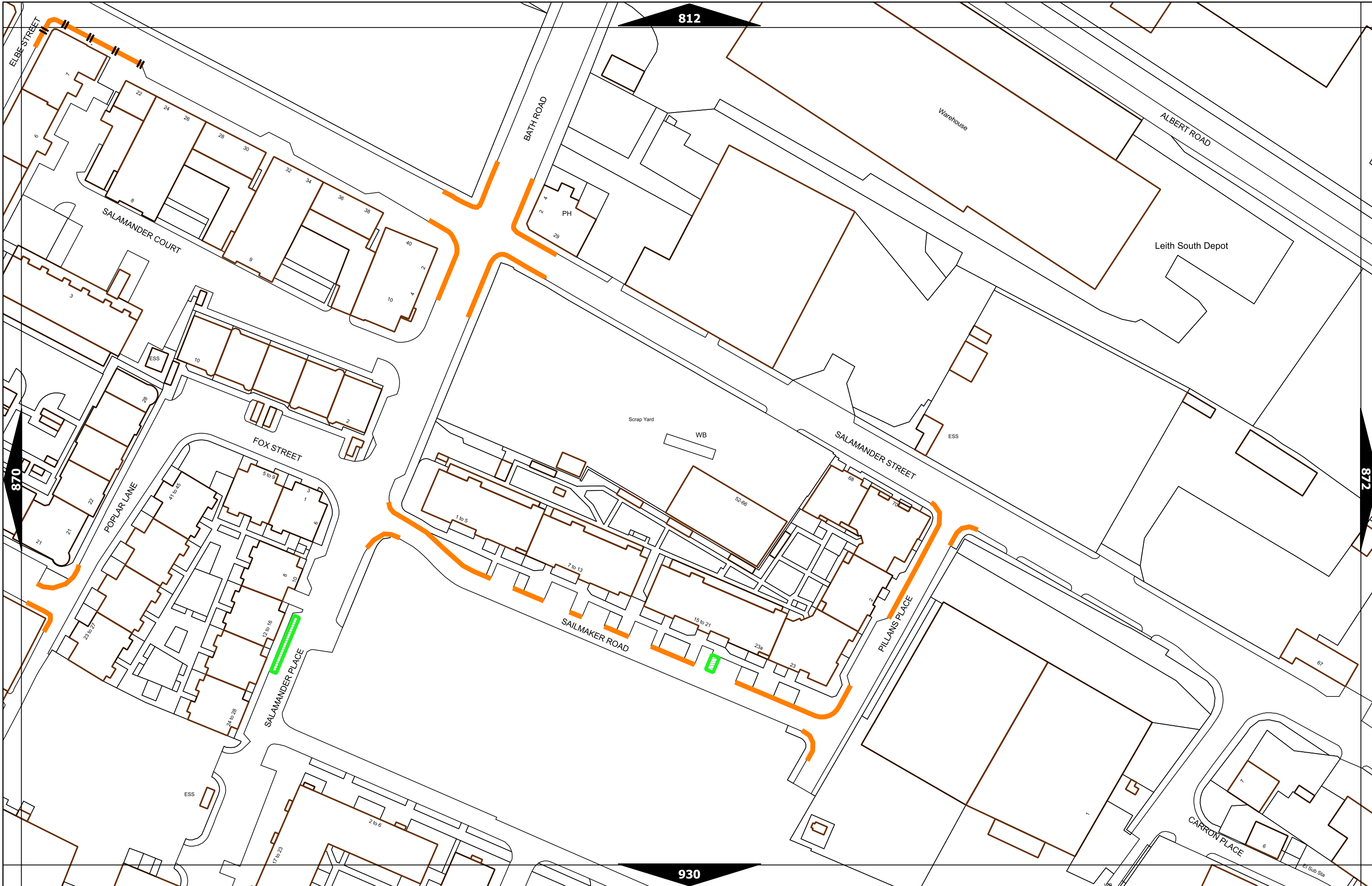
Mon-Fri 8.00am-9.15am 4.30pm-6.00pm

Mon-Fri 8.00am-6.00pm  
Mon-Fri 8.00am-9.15am 4.30pm-6.00pm



Scale at A3	1:1000
Effective Date	17-May-2021
Map Tile	870
Revision	2
Status	CONFIRMED



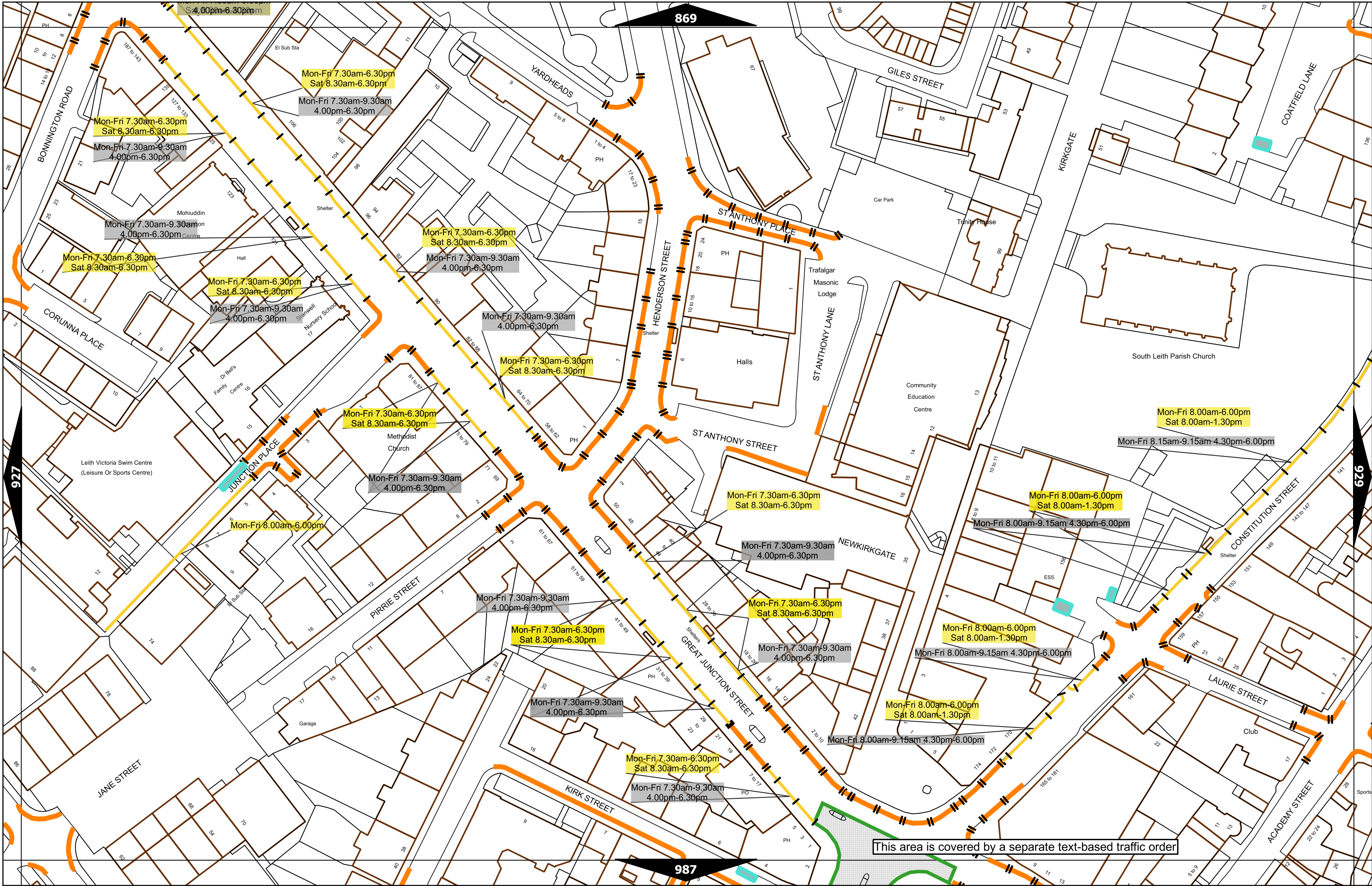


Scale at A3	1:1000
Effective Date	15-Oct-2018
Map Tile	871
Revision	1
Status	CONFIRMED



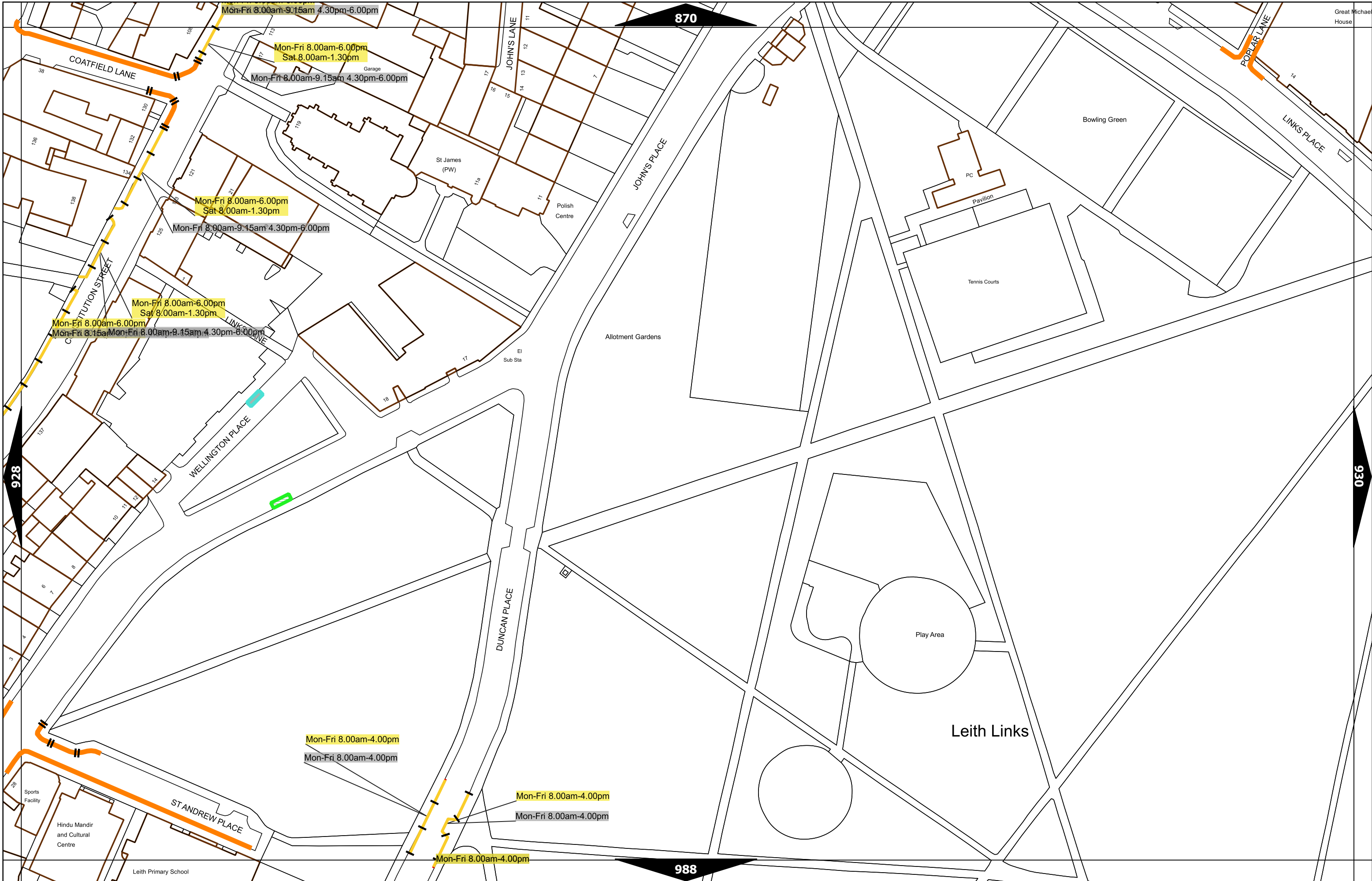


Scale at A3	1:1000
Effective Date	15-Oct-2018
Map Tile	872
Revision	1
Status	CONFIRMED



Scale at A3	1:1000
Effective Date	15-Oct-2018
Map Tile	928
Revision	1
Status	CONFIRMED





Scale at A3	1:1000
Effective Date	23-Apr-2019
Map Tile	929
Revision	2
Status	CONFIRMED



Scale at A3	1:1000
Effective Date	15-Oct-2018
Map Tile	930
Revision	1
Status	CONFIRMED

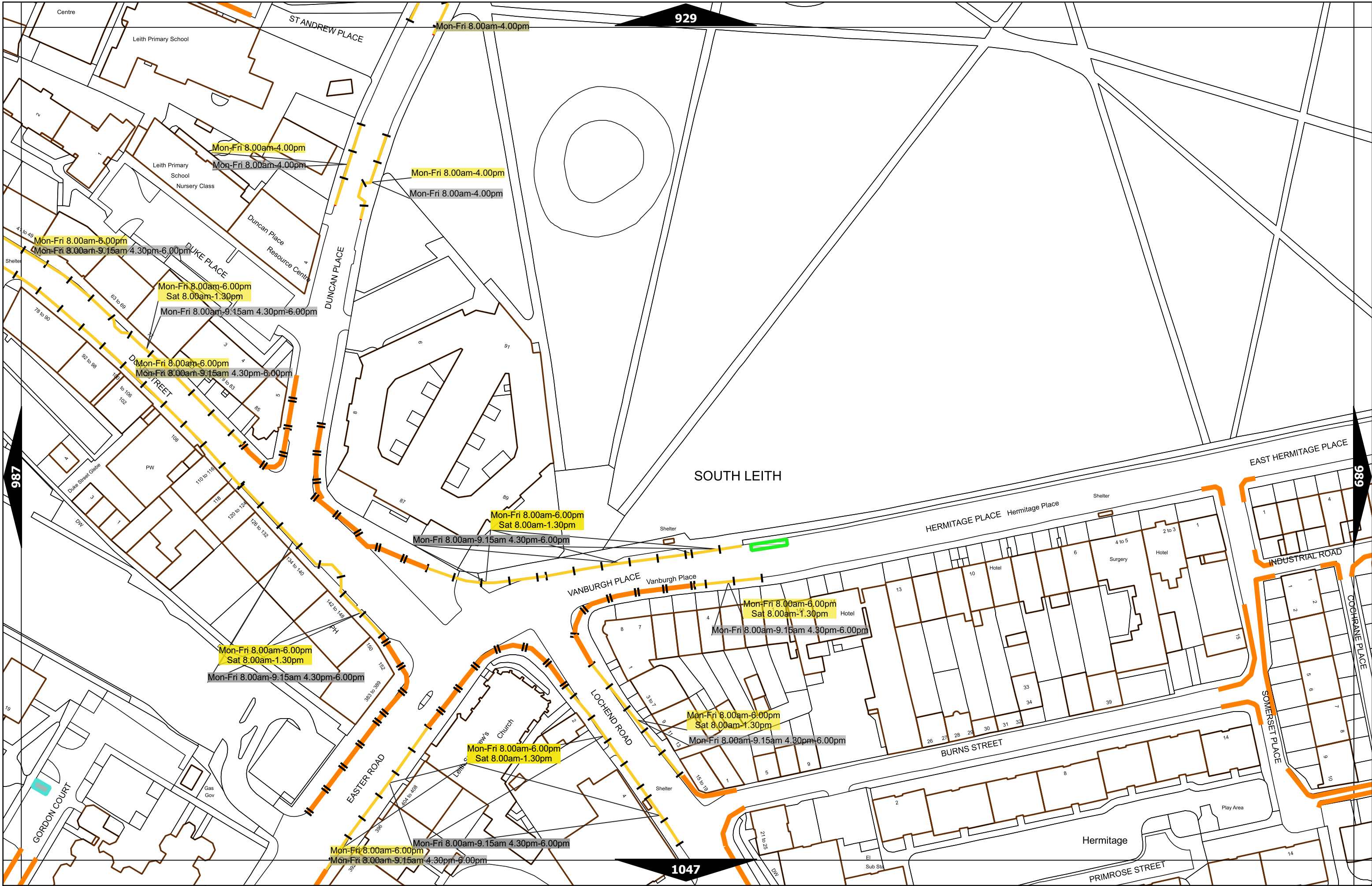


Scale at A3	1:1000
Effective Date	15-Oct-2018
Map Tile	931
Revision	1
Status	CONFIRMED

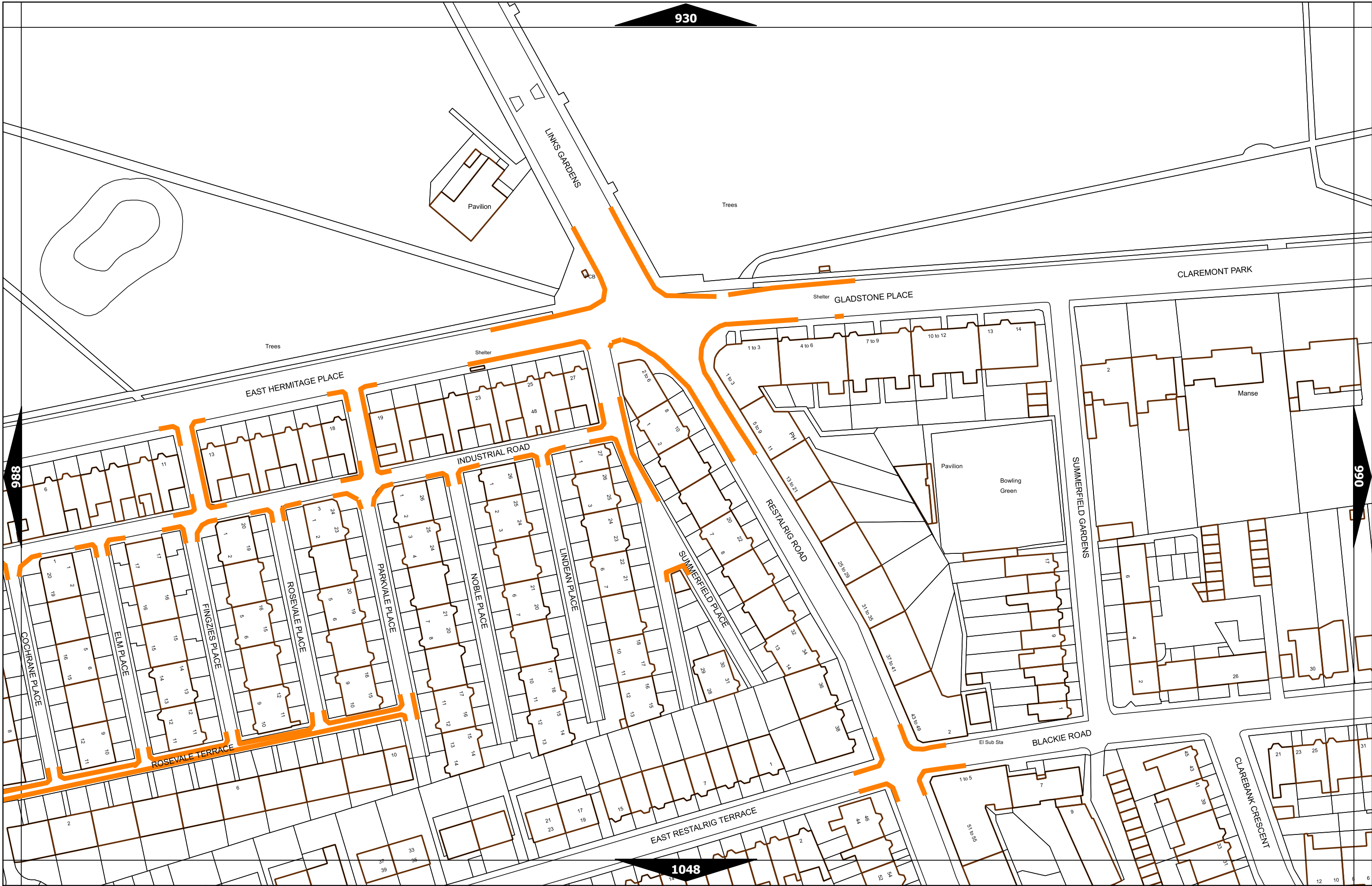






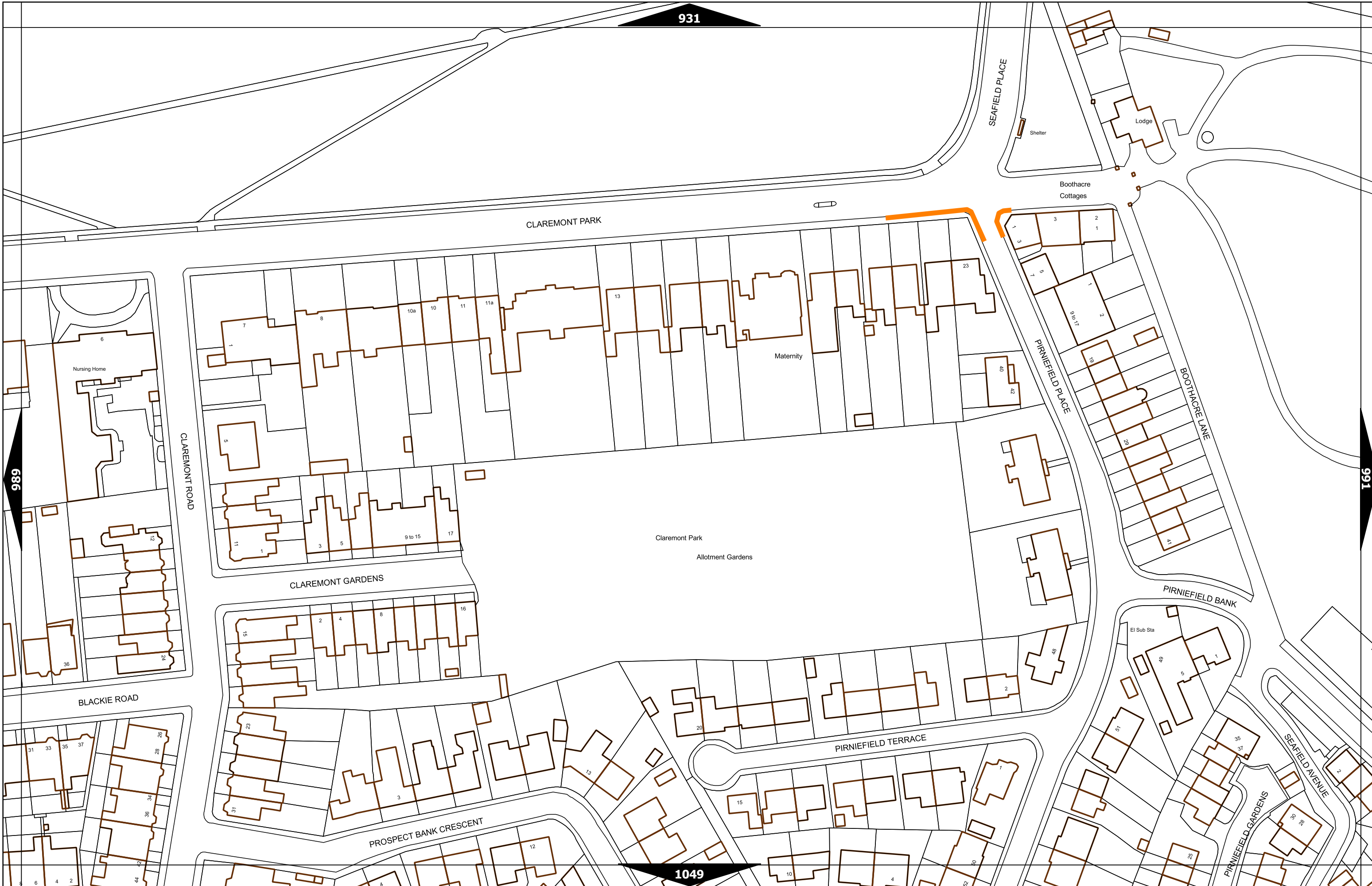


Scale at A3	1:1000
Effective Date	01-Oct-2019
Map Tile	988
Revision	2
Status	CONFIRMED



Scale at A3	1:1000
Effective Date	15-Oct-2018
Map Tile	989
Revision	1
Status	CONFIRMED





Scale at A3	1:1000
Effective Date	15-Oct-2018
Map Tile	990
Revision	1
Status	CONFIRMED