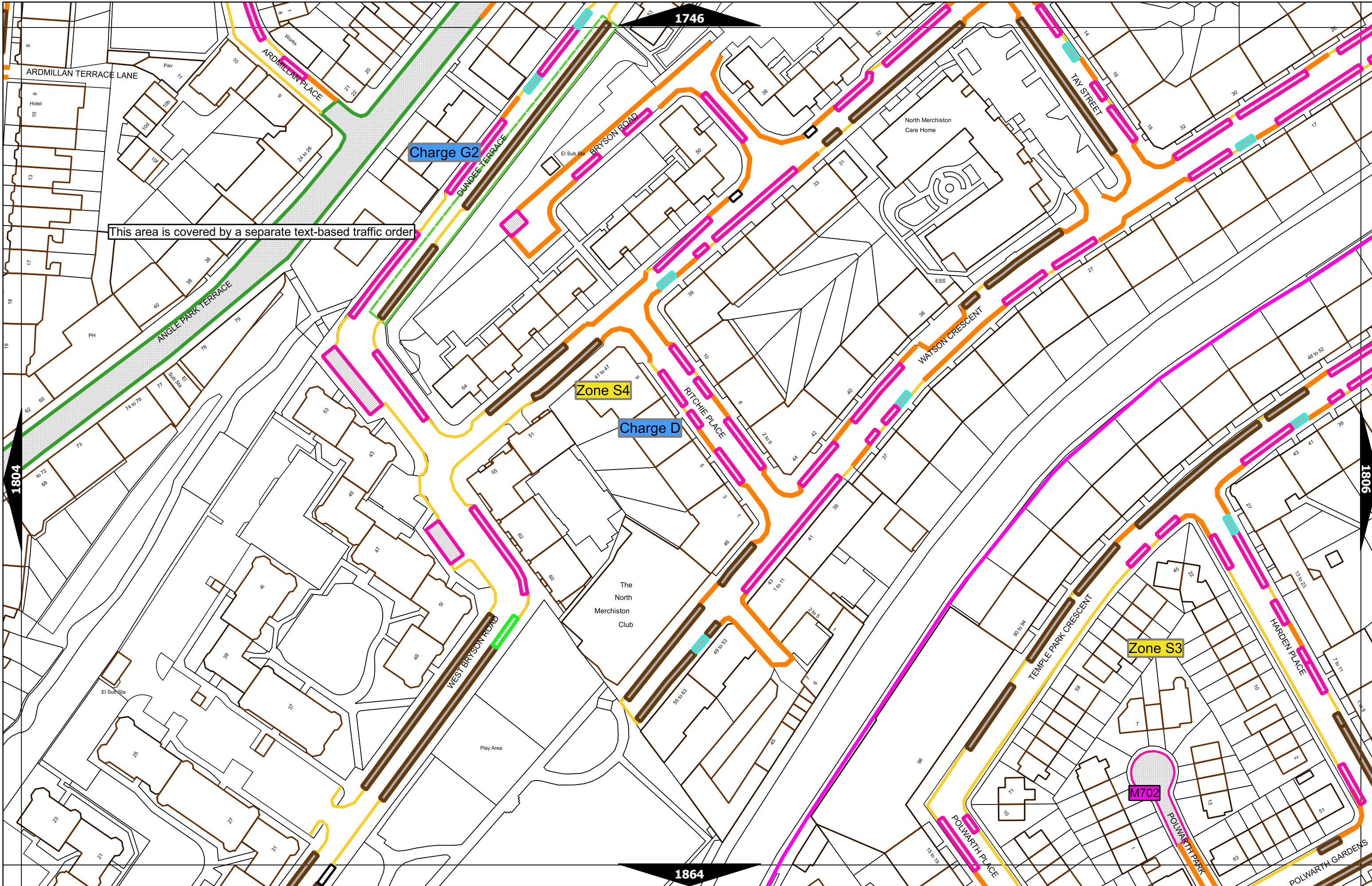


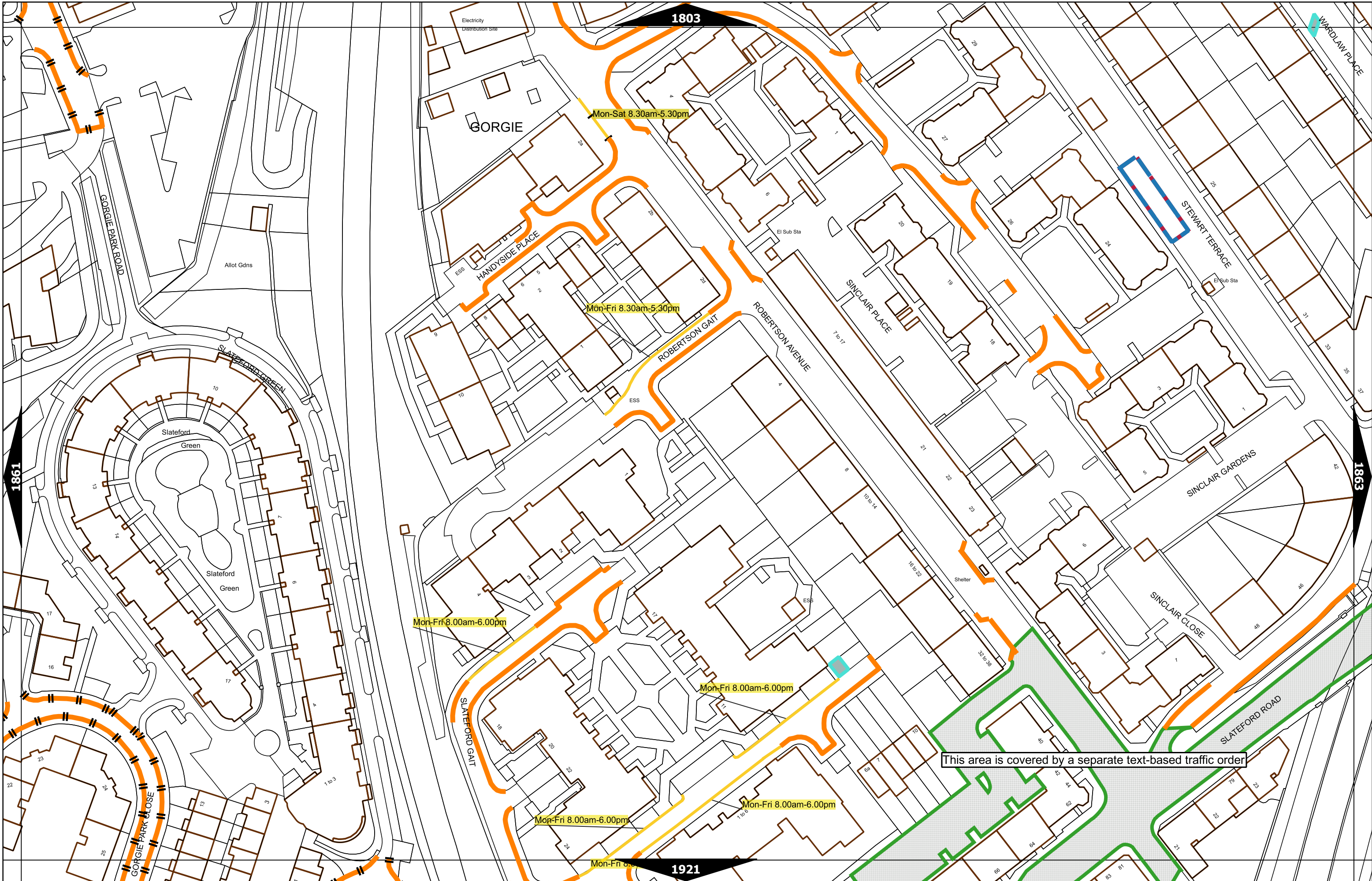
Scale at A3	1:1000
Effective Date	30-Jan-2023
Map Tile	1804
Revision	2
Status	CONFIRMED



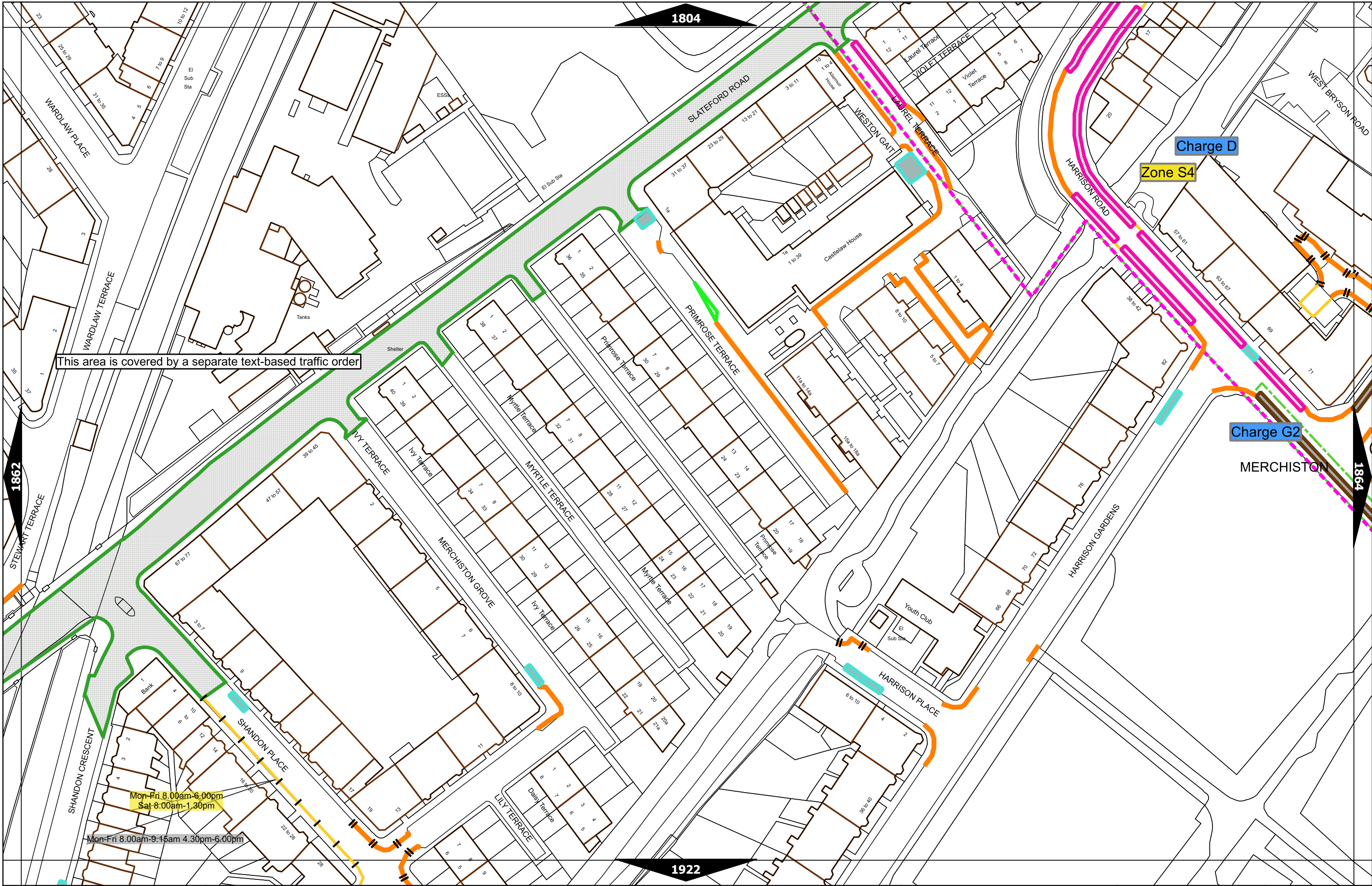
This area is covered by a separate text-based traffic order



Scale at A3	1:1000
Effective Date	30-Jan-2023
Map Tile	1805
Revision	6
Status	CONFIRMED



Scale at A3	1:1000
Effective Date	26-Apr-2022
Map Tile	1862
Revision	4
Status	CONFIRMED



This area is covered by a separate text-based traffic order

Charge D

Zone S4

Charge G2

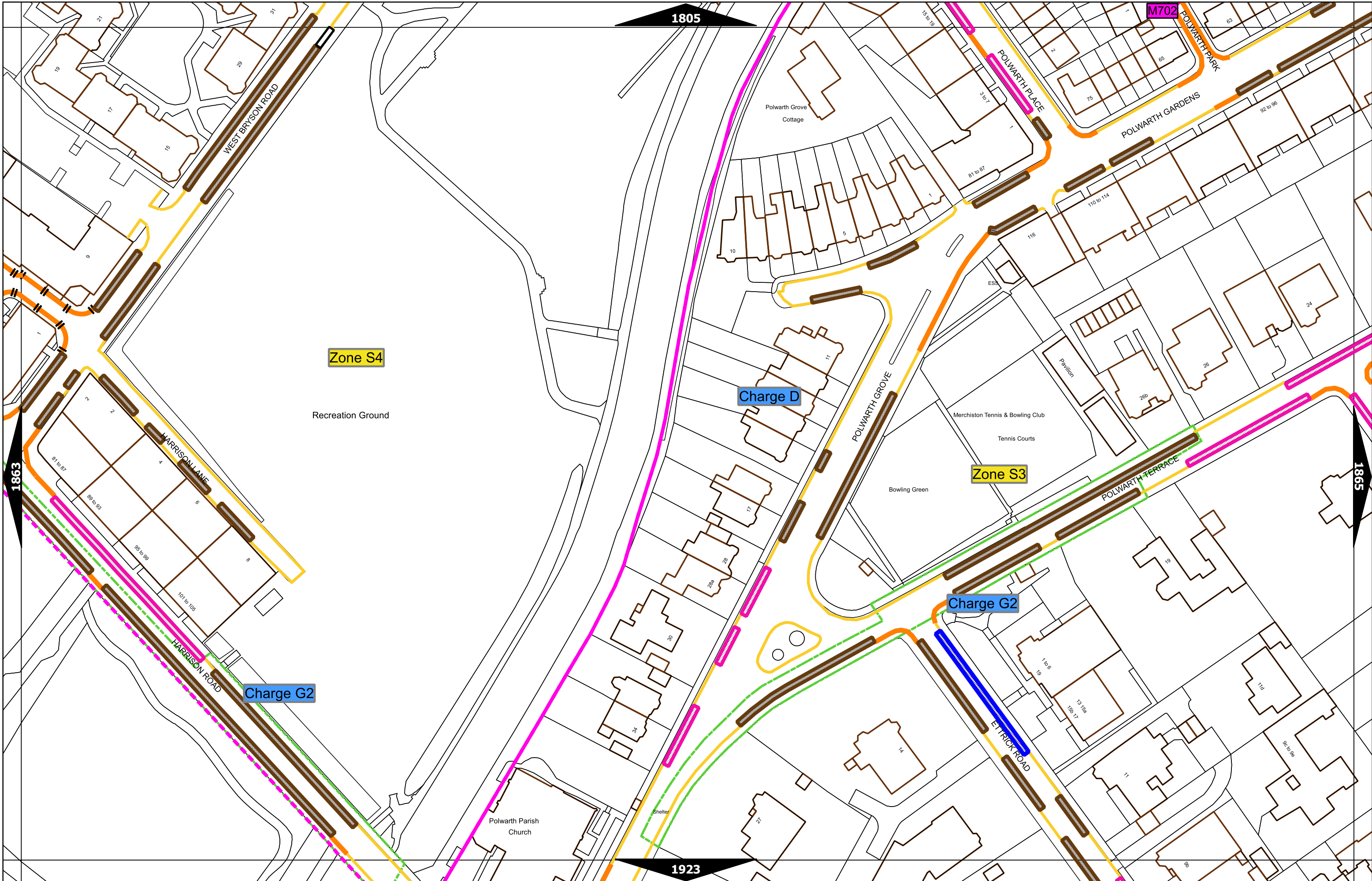
MERCHISTON

Mon-Fri 8.00am-6.00pm
Sat 8.00am-1.30pm

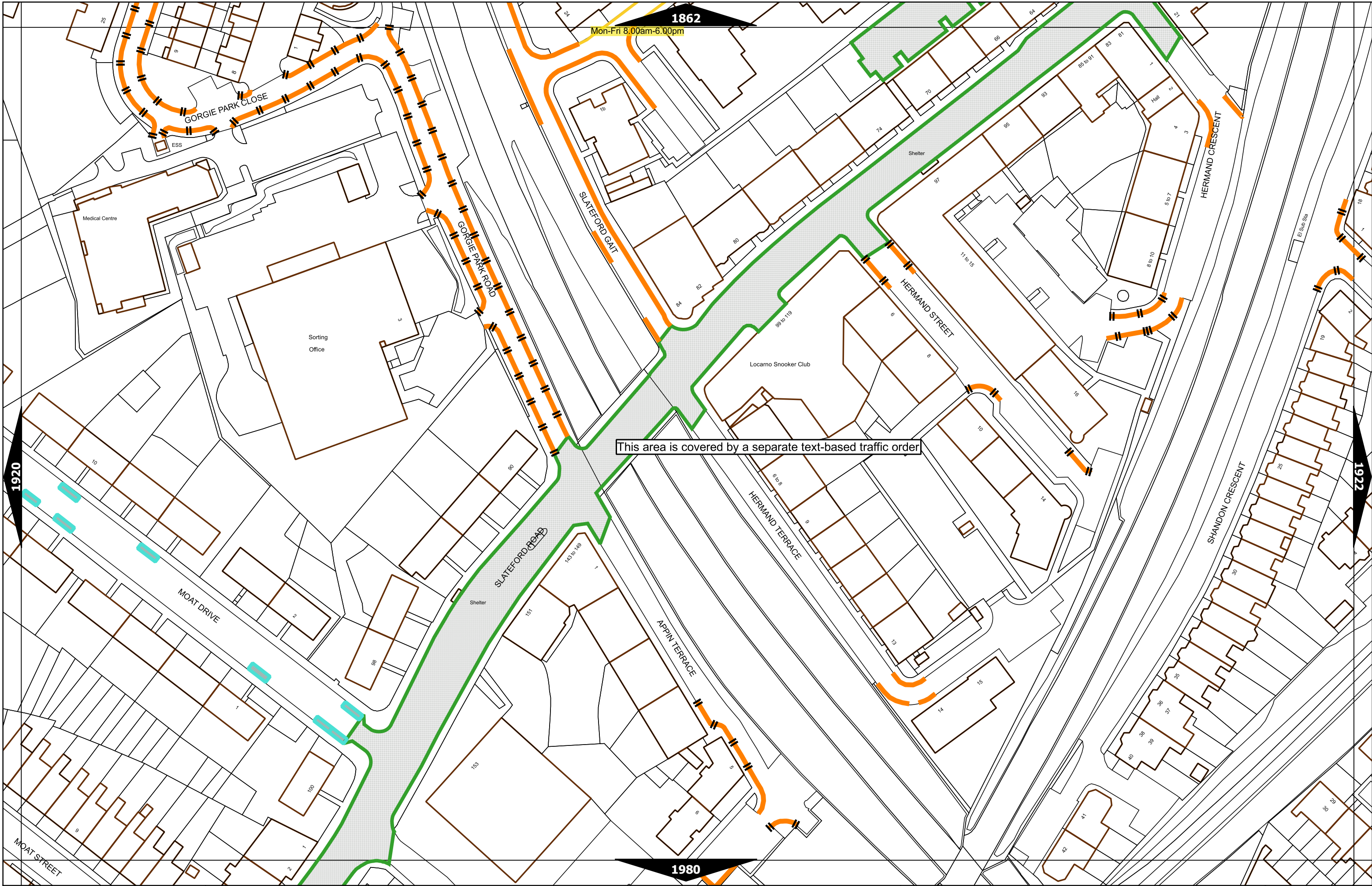
Mon-Fri 8.00am-9.15am 4.30pm-6.00pm



Scale at A3	1:1000
Effective Date	13-Jul-2020
Map Tile	1863
Revision	6
Status	CONFIRMED

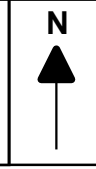
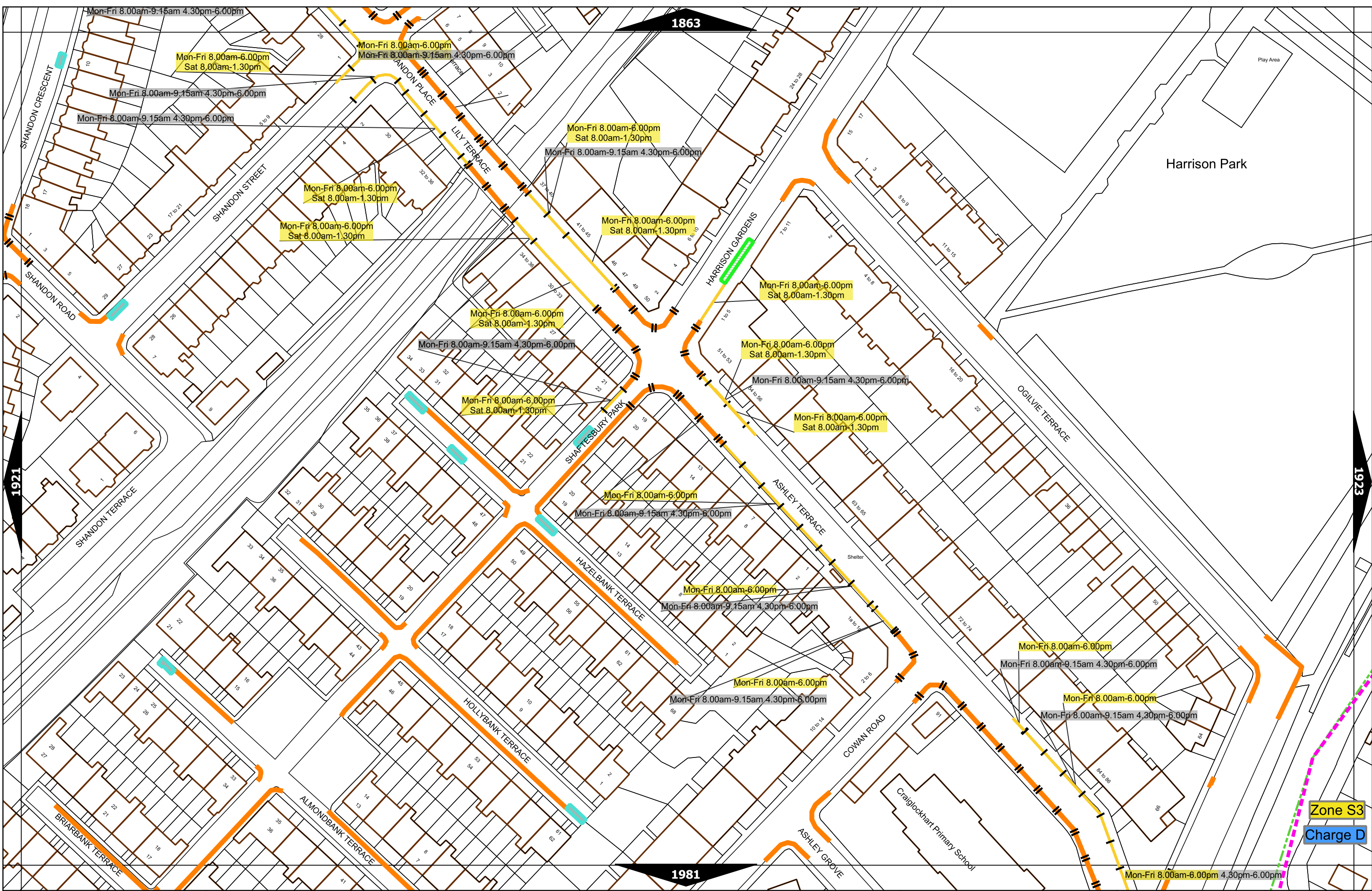


Scale at A3	1:1000
Effective Date	30-Jan-2023
Map Tile	1864
Revision	4
Status	CONFIRMED

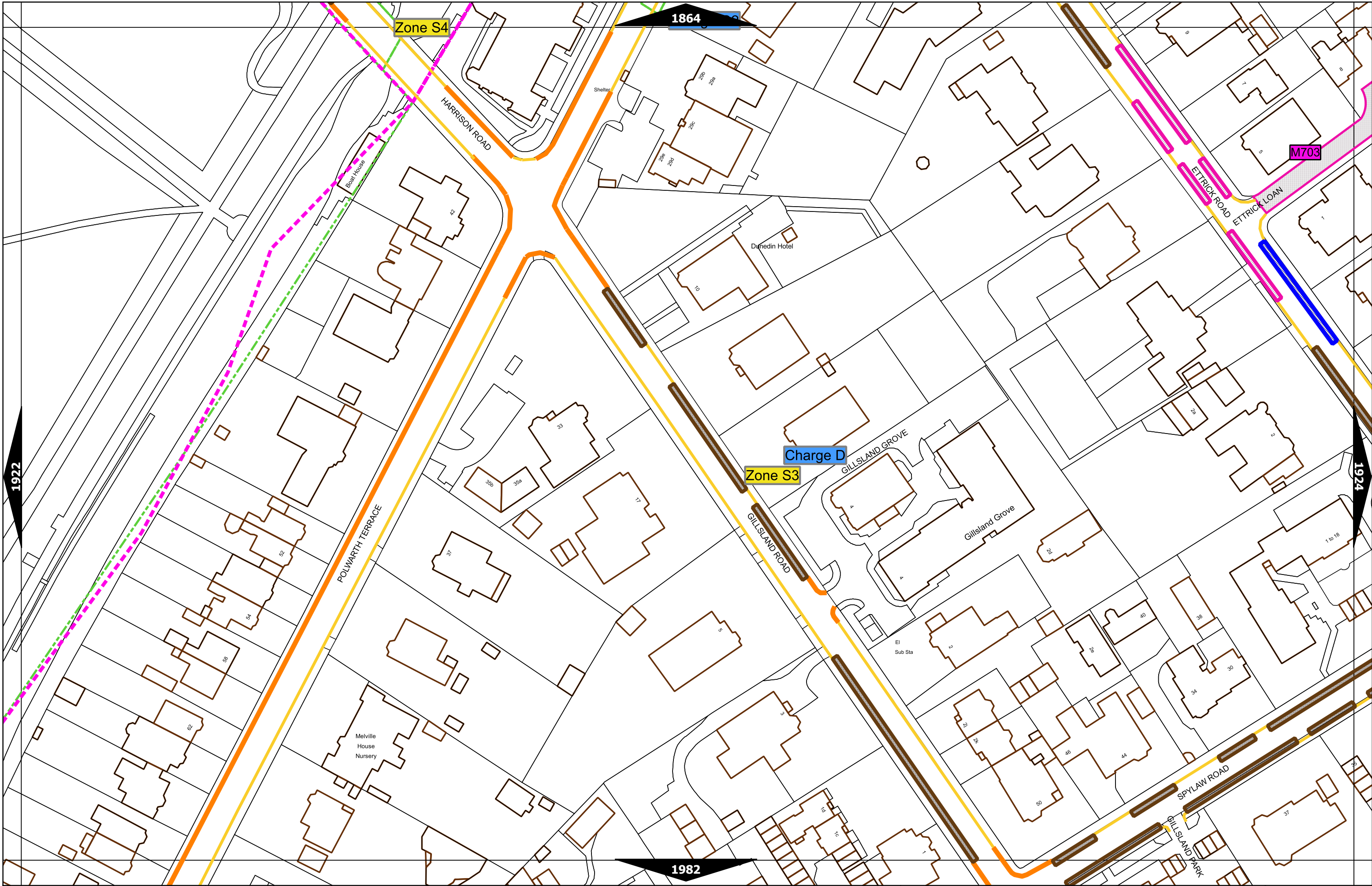


This area is covered by a separate text-based traffic order

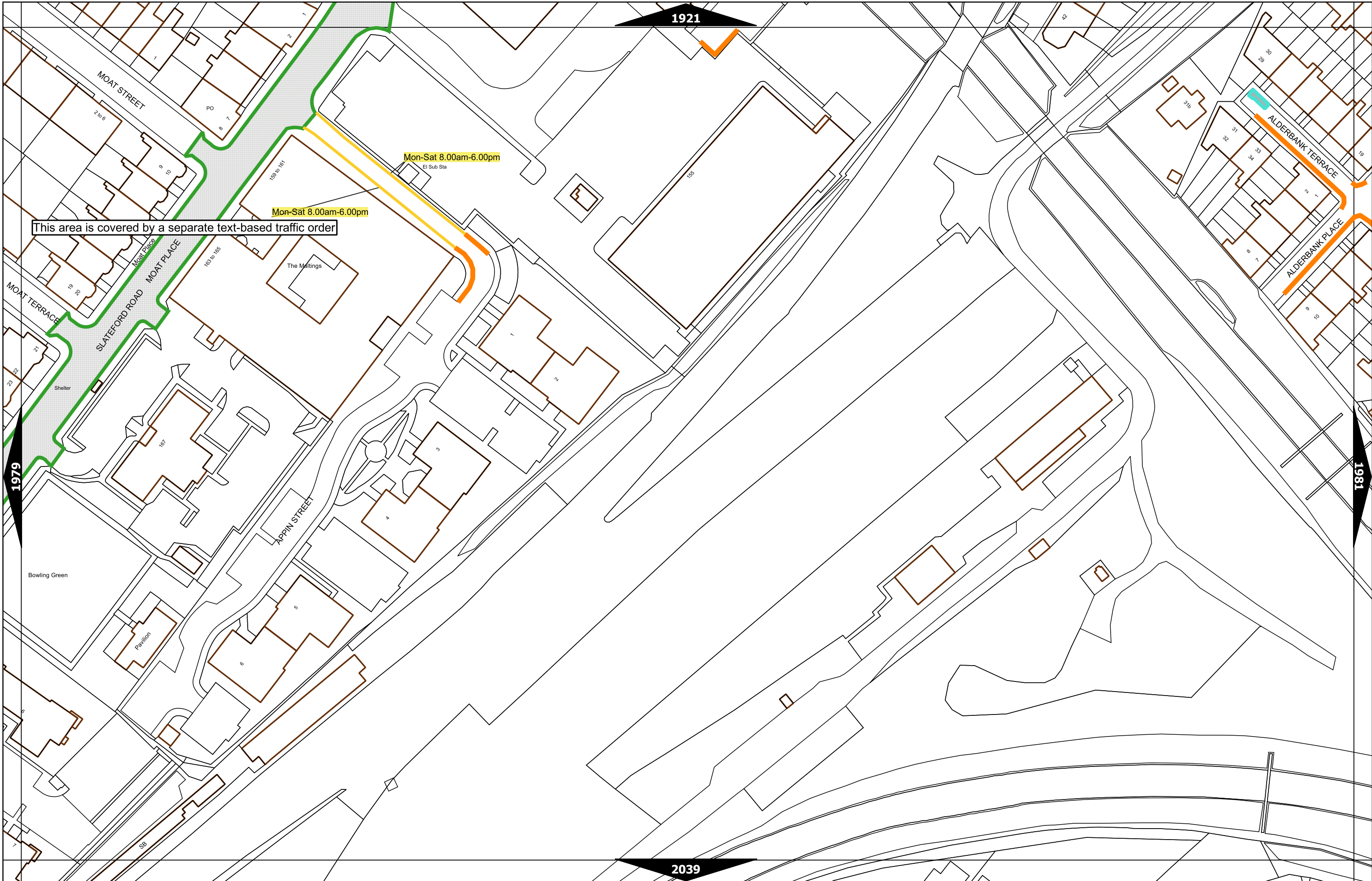
	Scale at A3	1:1000
	Effective Date	24-Oct-2022
	Map Tile	1921
	Revision	5
	Status	CONFIRMED



Scale at A3	1:1000
Effective Date	13-Jul-2020
Map Tile	1922
Revision	5
Status	CONFIRMED



Scale at A3	1:1000
Effective Date	15-Oct-2018
Map Tile	1923
Revision	1
Status	CONFIRMED



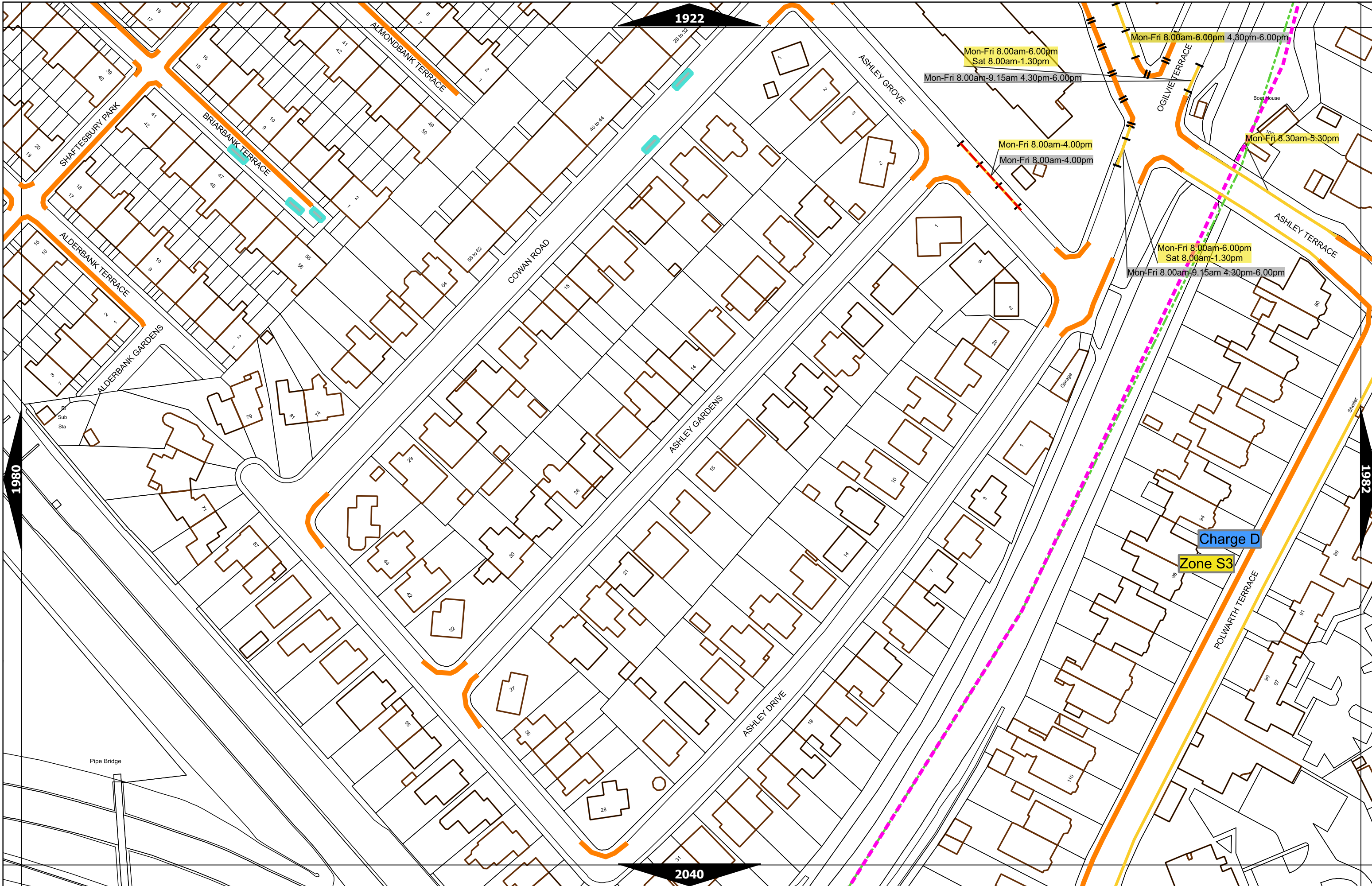
This area is covered by a separate text-based traffic order

Mon-Sat 8.00am-6.00pm
El Sub Sta

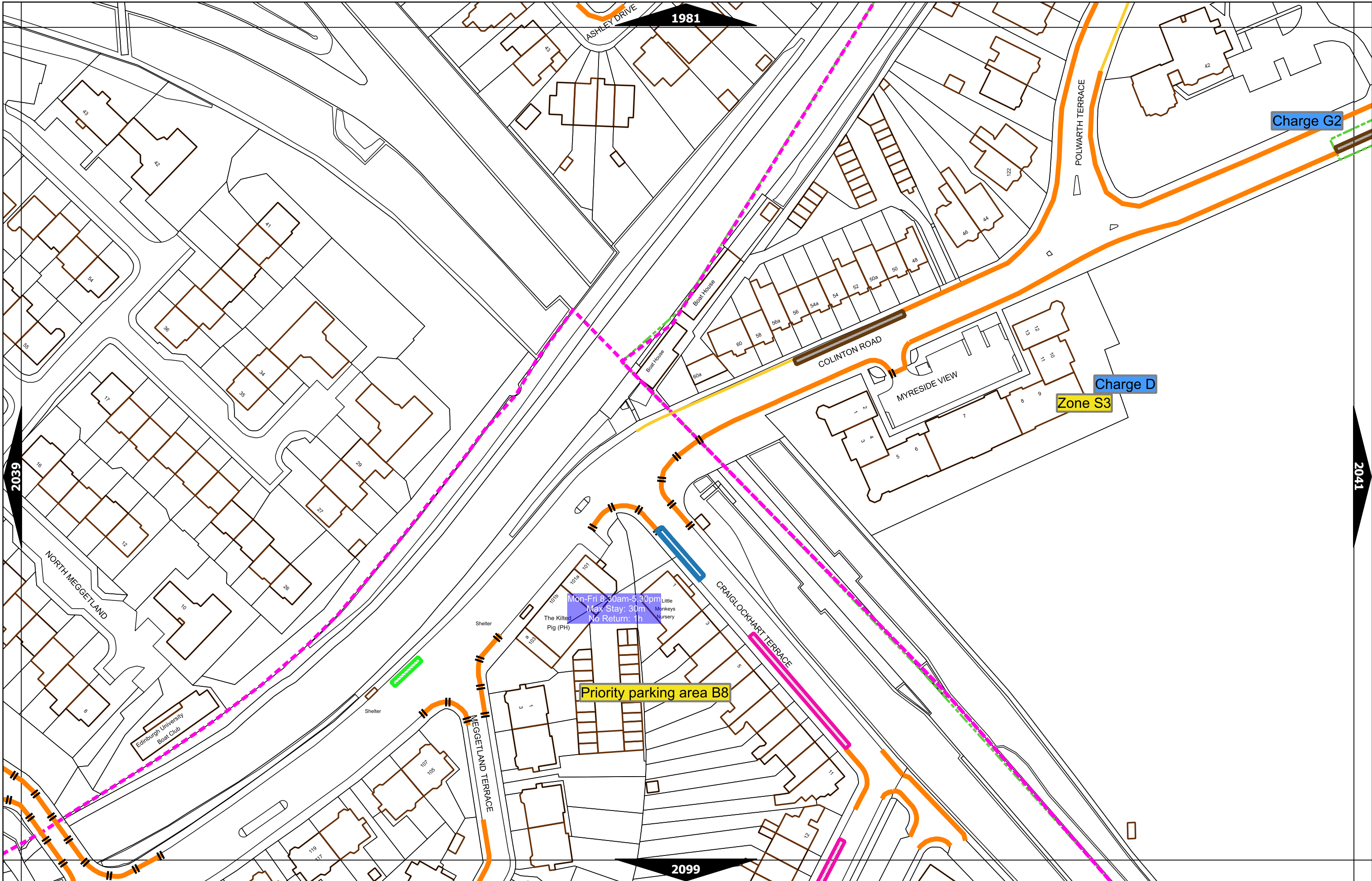
Mon-Sat 8.00am-6.00pm



Scale at A3	1:1000
Effective Date	03-May-2021
Map Tile	1980
Revision	2
Status	CONFIRMED



Scale at A3	1:1000
Effective Date	15-Oct-2018
Map Tile	1981
Revision	1
Status	CONFIRMED



Scale at A3	1:1000
Effective Date	11-Mar-2019
Map Title	2040
Revision	2
Status	CONFIRMED