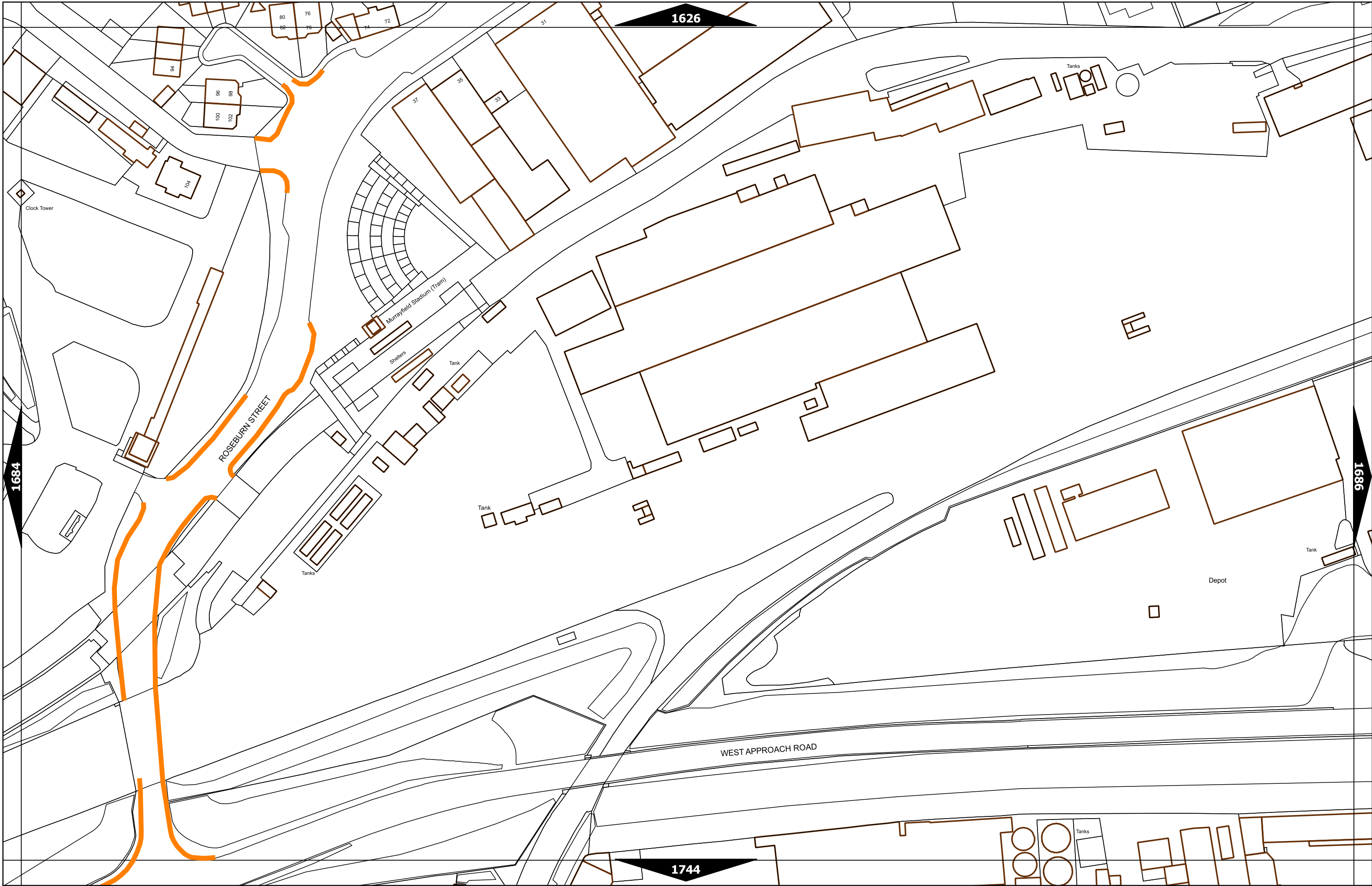
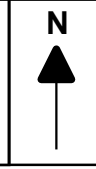
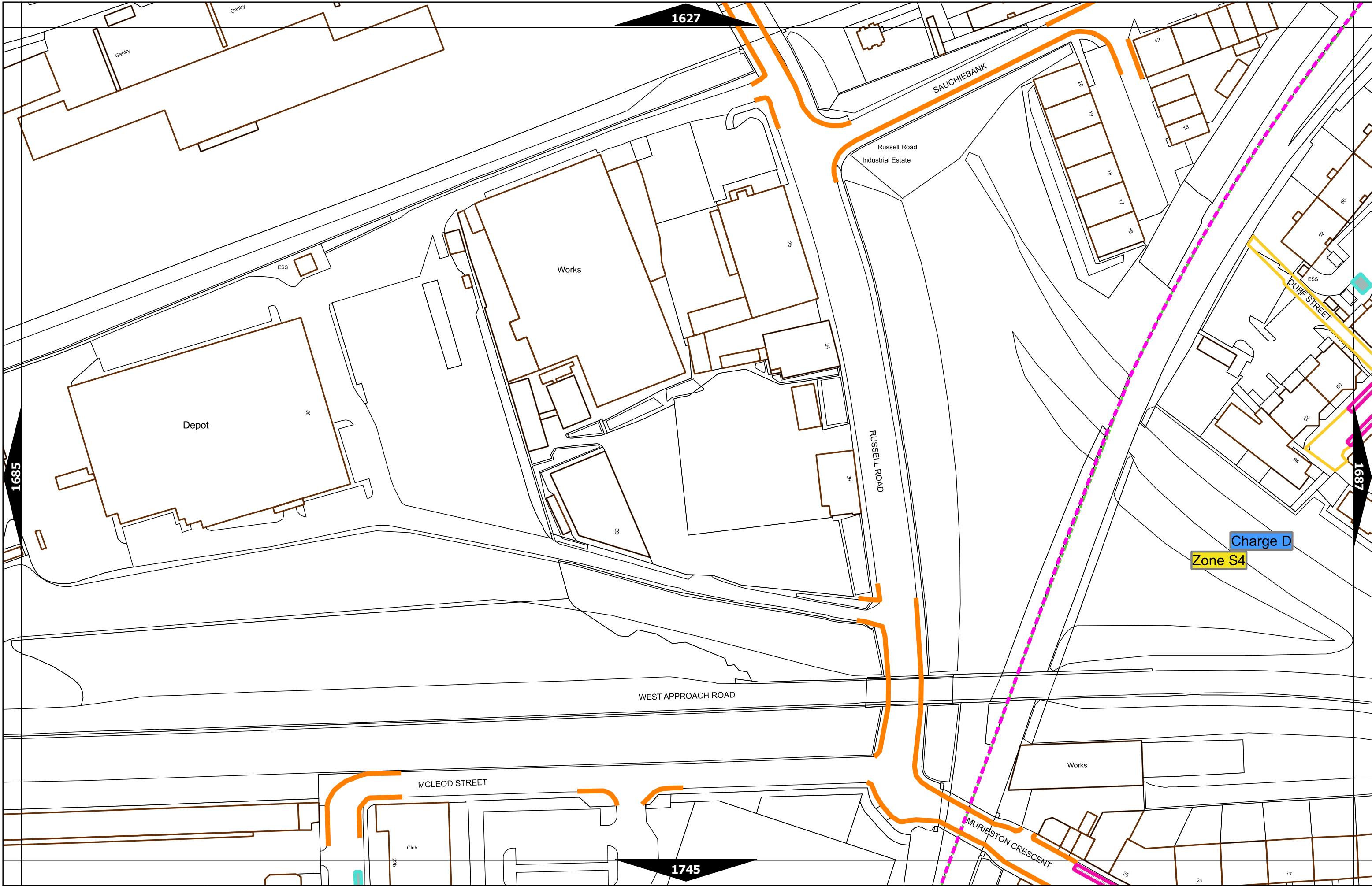


Scale at A3	1:1000
Effective Date	15-Oct-2018
Map Tile	1684
Revision	1
Status	CONFIRMED



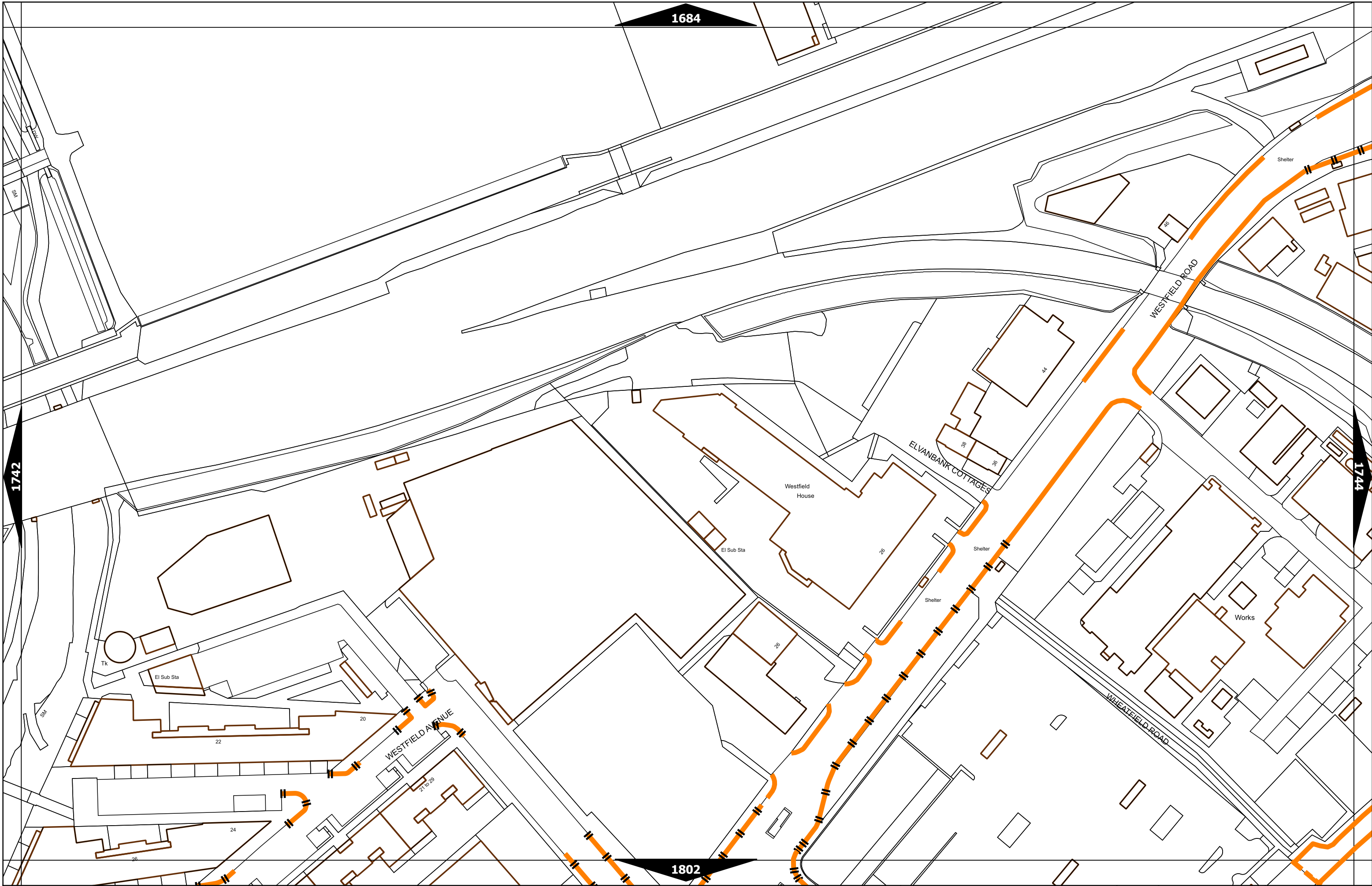
Scale at A3	1:1000
Effective Date	15-Oct-2018
Map Tile	1685
Revision	1
Status	CONFIRMED



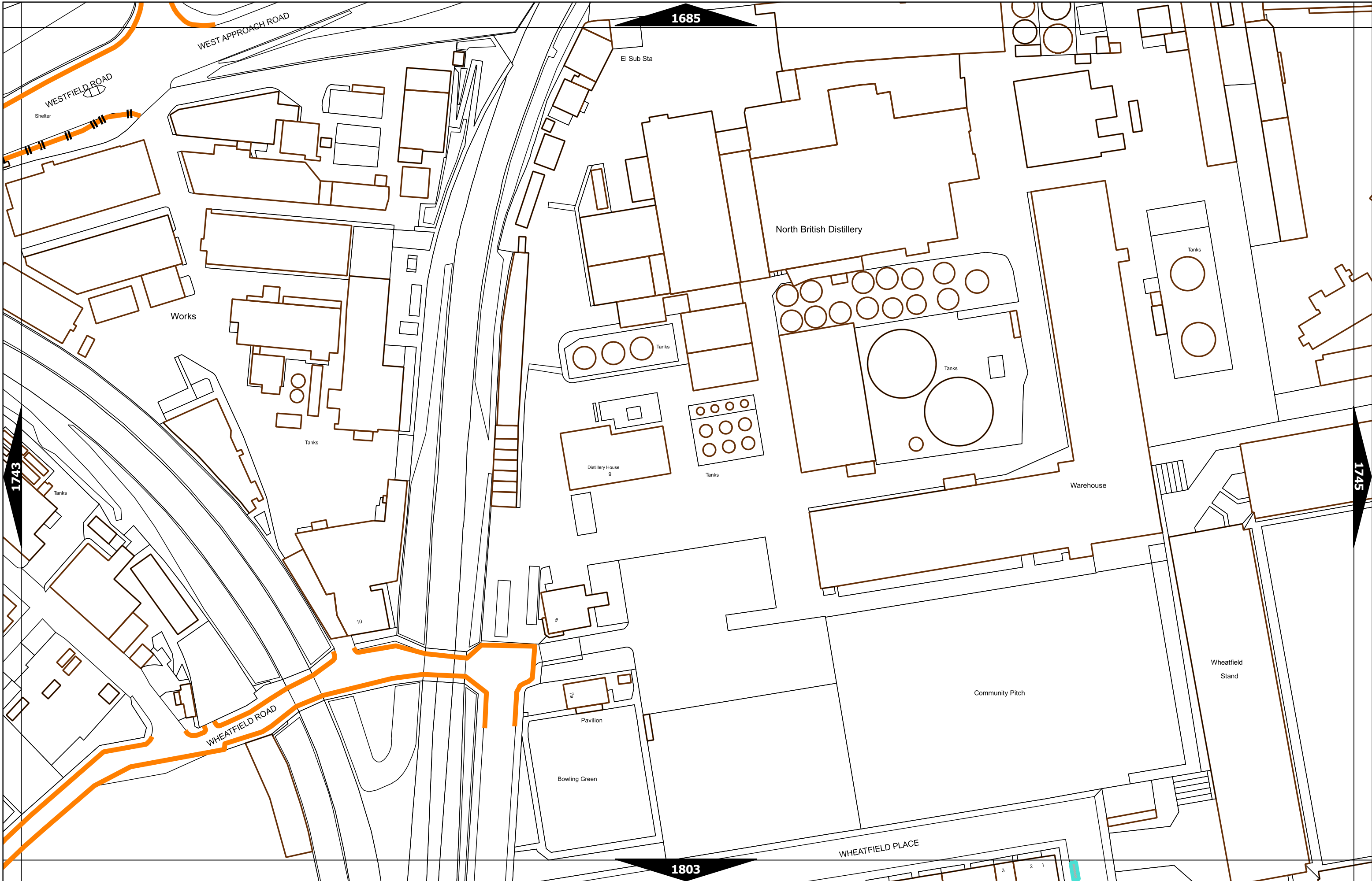
Scale at A3	1:1000
Effective Date	30-Jan-2023
Map Tile	1686
Revision	2
Status	CONFIRMED



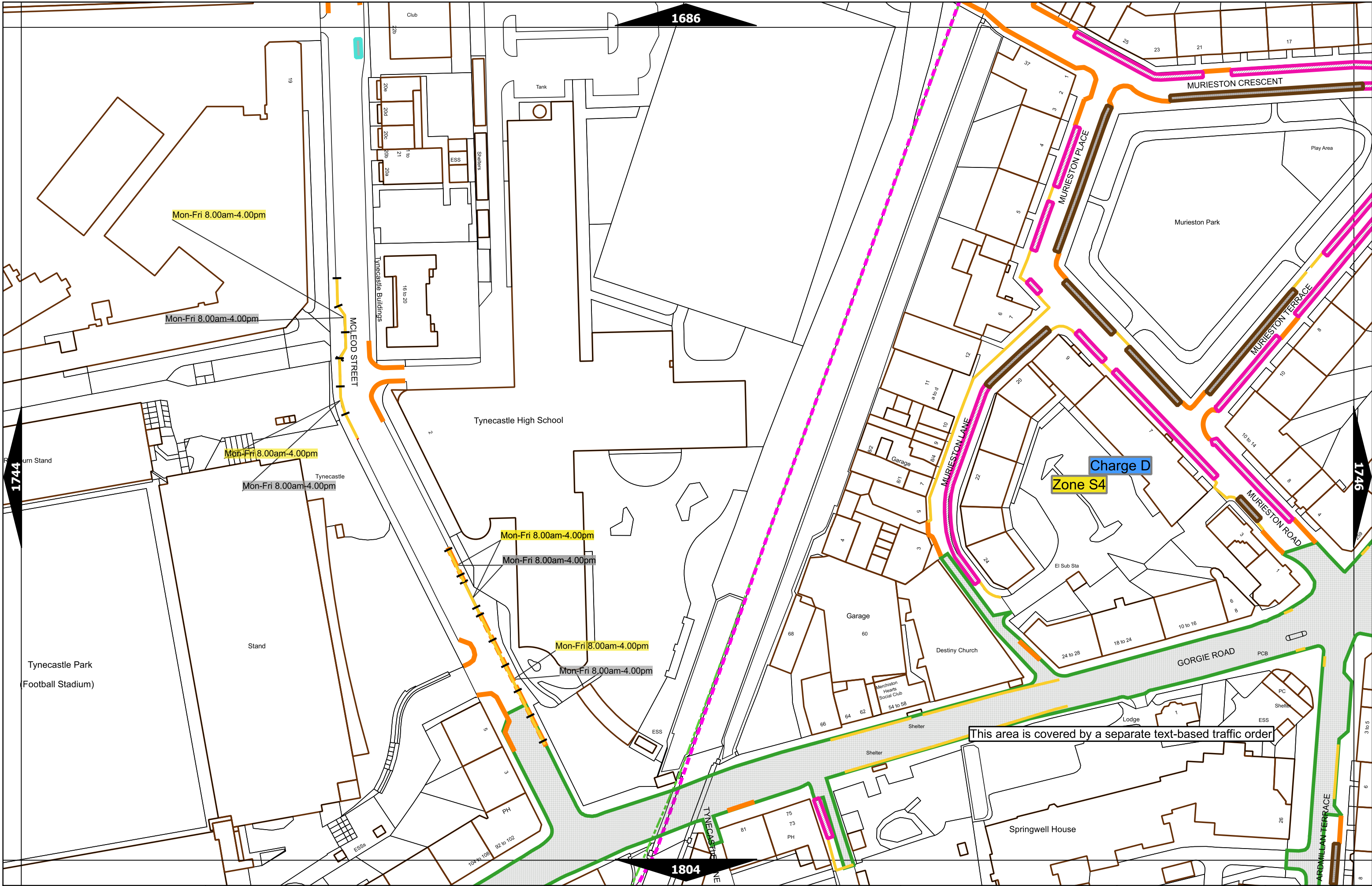
Scale at A3	1:1000
Effective Date	02-Dec-2019
Map Tile	1742
Revision	2
Status	CONFIRMED



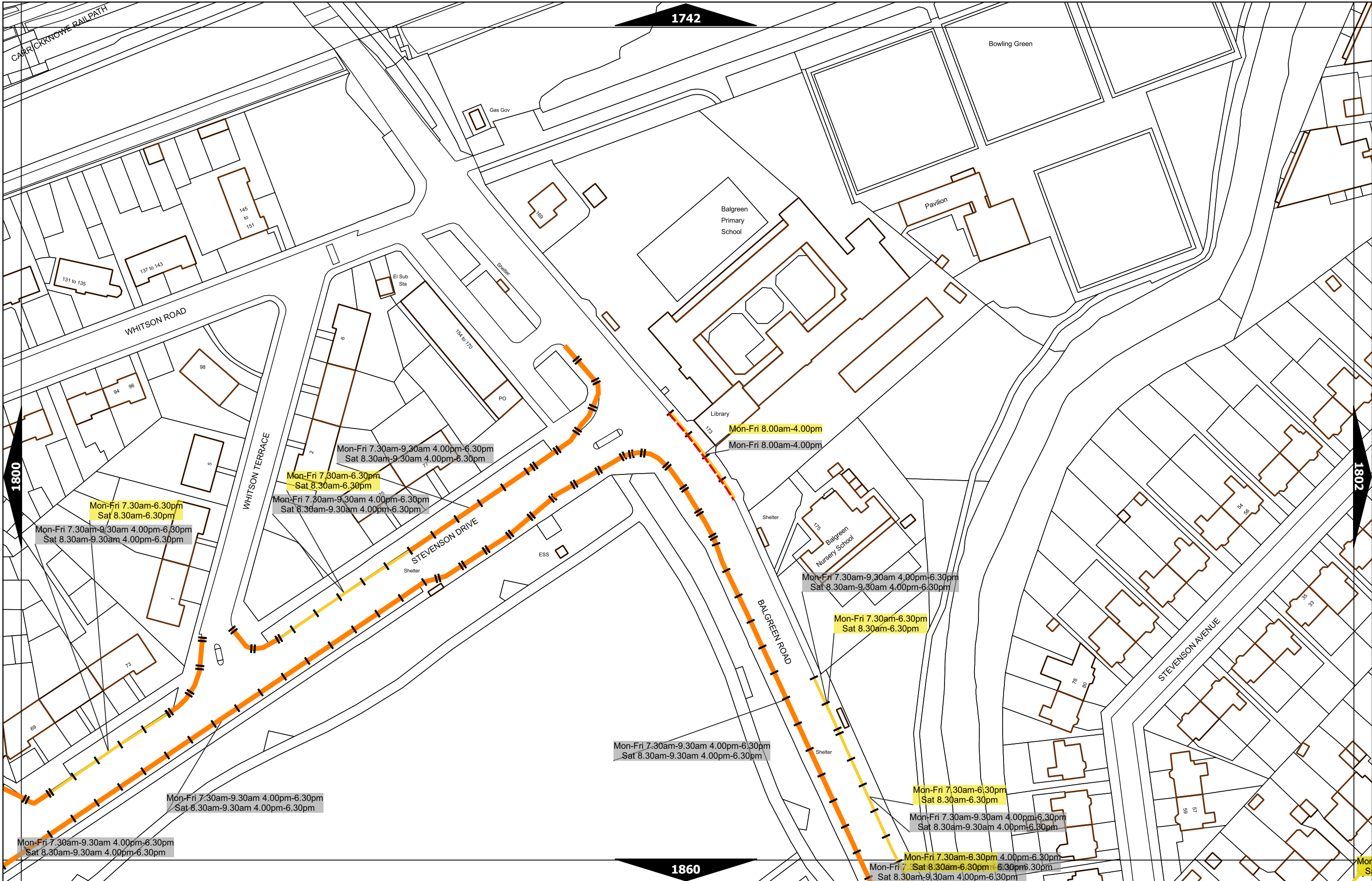
Scale at A3	1:1000
Effective Date	13-Jul-2020
Map Tile	1743
Revision	2
Status	CONFIRMED



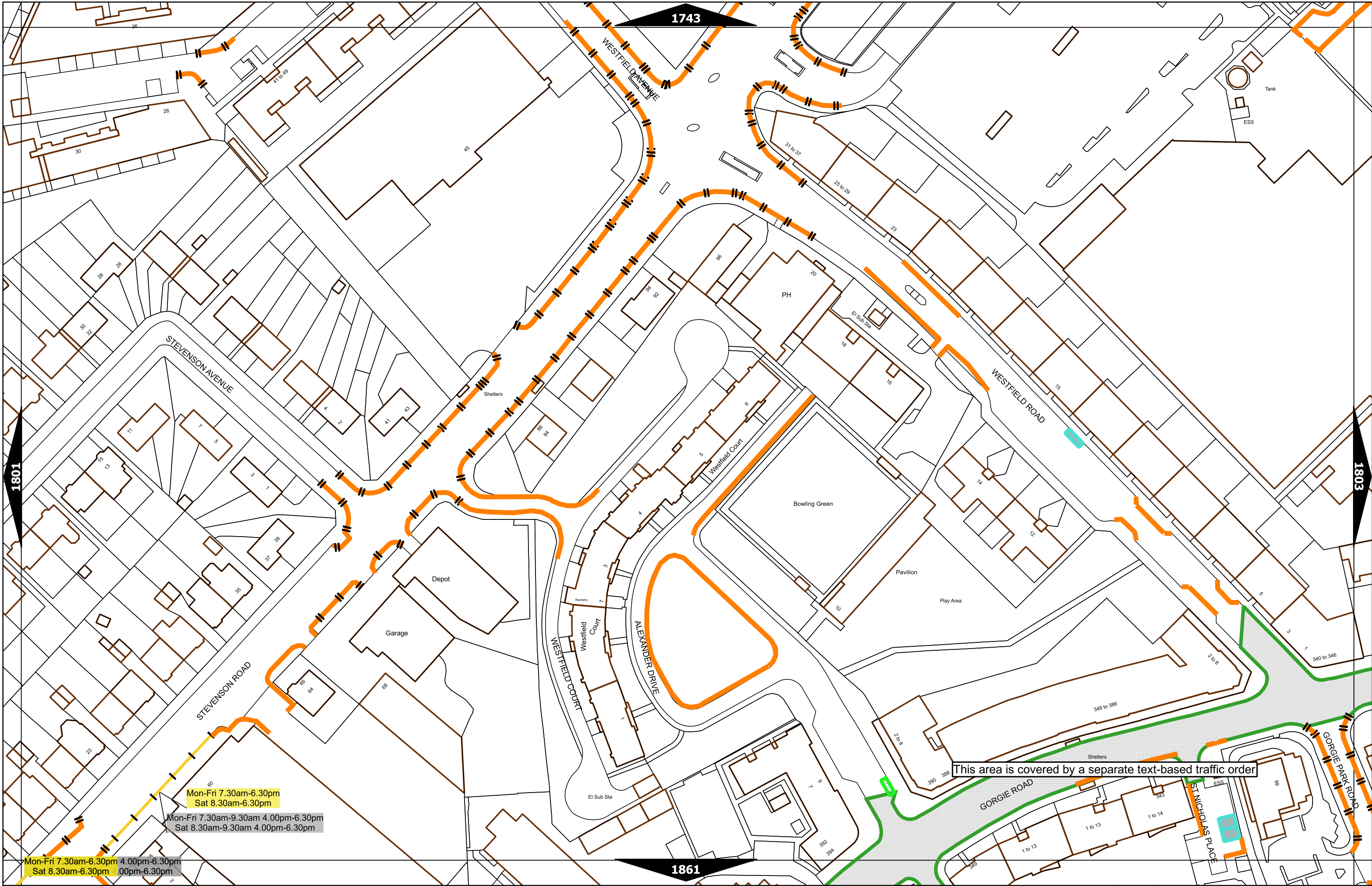
Scale at A3	1:1000
Effective Date	15-Oct-2018
Map Tile	1744
Revision	1
Status	CONFIRMED



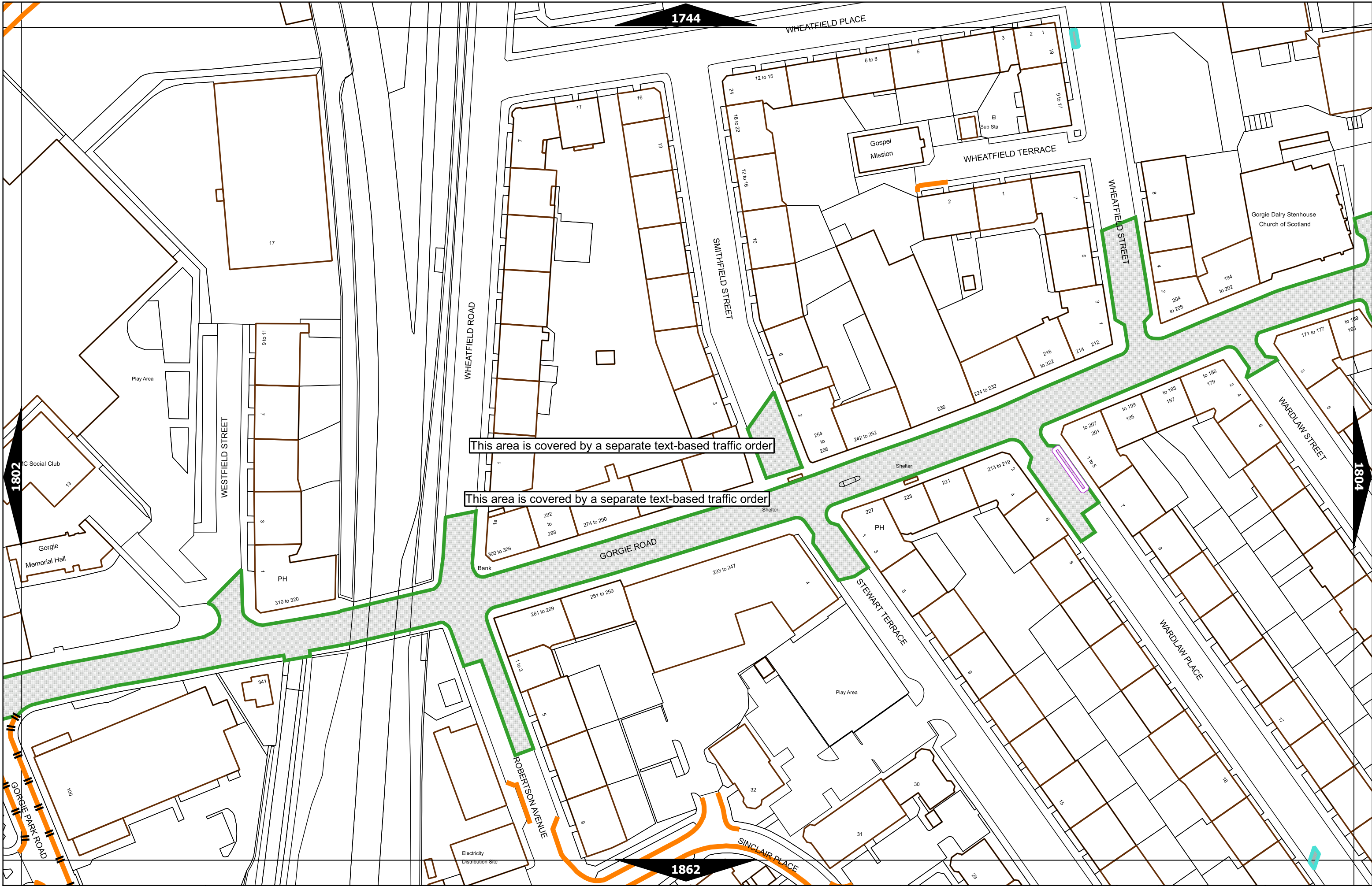
	Scale at A3	1:1000
	Effective Date	30-Jan-2023
	Map Tile	1745
	Revision	3
	Status	CONFIRMED



Scale at A3	1:1000
Effective Date	15-Oct-2018
Map Tile	1801
Revision	1
Status	CONFIRMED



Scale at A3	1:1000
Effective Date	13-Jul-2020
Map Tile	1802
Revision	5
Status	CONFIRMED

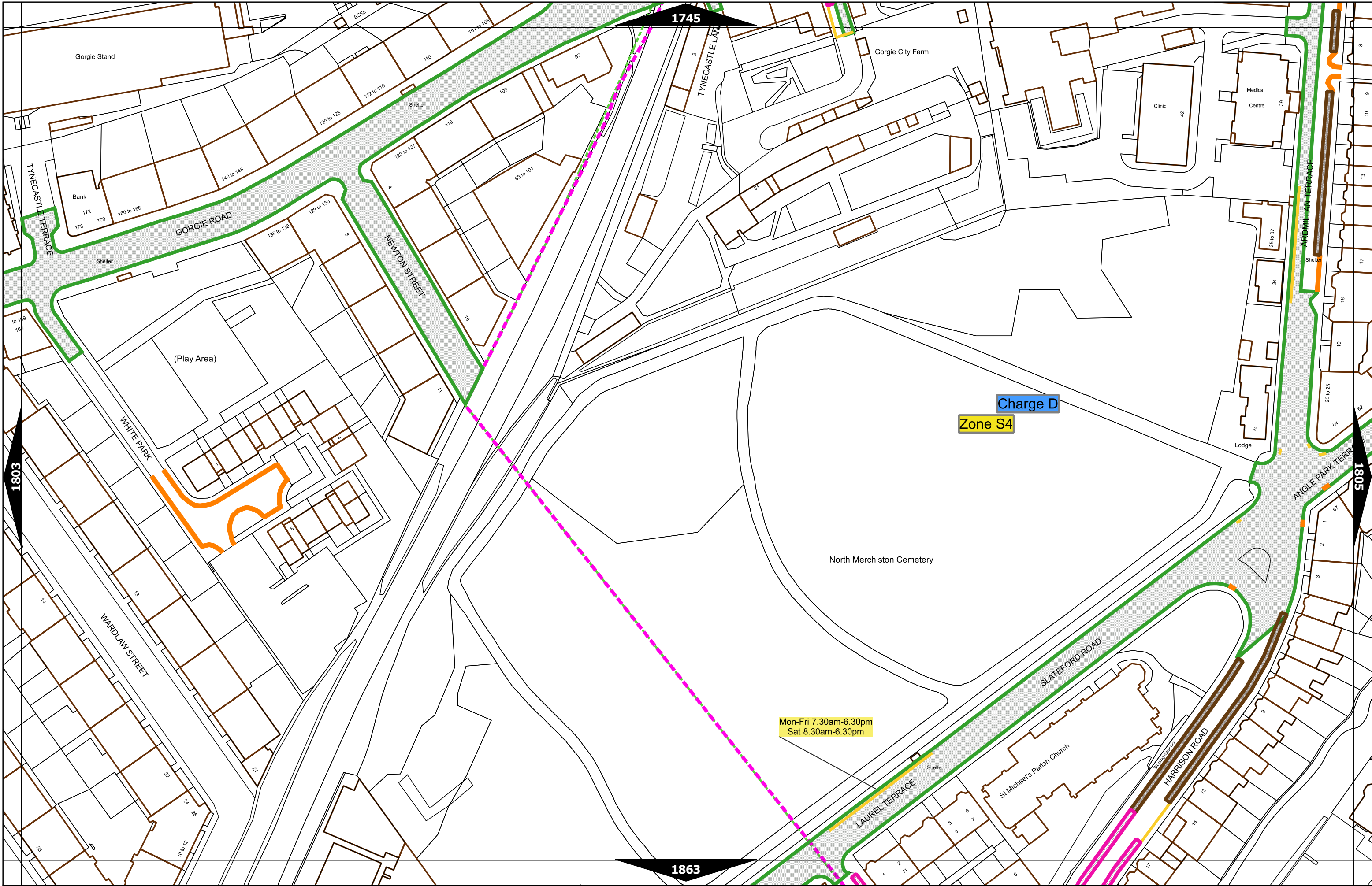


This area is covered by a separate text-based traffic order

This area is covered by a separate text-based traffic order



Scale at A3	1:1000
Effective Date	15-Oct-2018
Map Tile	1803
Revision	1
Status	CONFIRMED



Scale at A3	1:1000
Effective Date	30-Jan-2023
Map Tile	1804
Revision	2
Status	CONFIRMED

Mon-Fri 7.30am-9.30am 4.00pm-6.30pm
Sat 8.30am-9.30am 4.00pm-6.30pm

1801

Mon-Fri 7.30am-6.30pm 4.00pm-6.30pm
Sat 8.30am-6.30pm 6.30pm-6.30pm
Sat 8.30am-9.30am 4.00pm-6.30pm

Mon-Fri 7.30am-6.30pm
Sat 8.30am-6.30pm

Mon-Fri 7.30am-9.30am 4.00pm-6.30pm
Sat 8.30am-9.30am 4.00pm-6.30pm

Mon-Fri 7.30am-9.30am 4.00pm-6.30pm
Sat 8.30am-9.30am 4.00pm-6.30pm

Mon-Fri 7.30am-6.30pm
Sat 8.30am-6.30pm

Mon-Fri 7.30am-9.30am 4.00pm-6.30pm
Sat 8.30am-9.30am 4.00pm-6.30pm

Saughton Park

Play Area

Skateboard Park

Car Park

Saughton Rose Gardens

Bandstand

BALGREEN ROAD

Shelter

Balgreen Mosque and Turkish Community Centre

The MGA Academy of Performing Arts

Factor's Park

This area is covered by a separate text-based traffic order

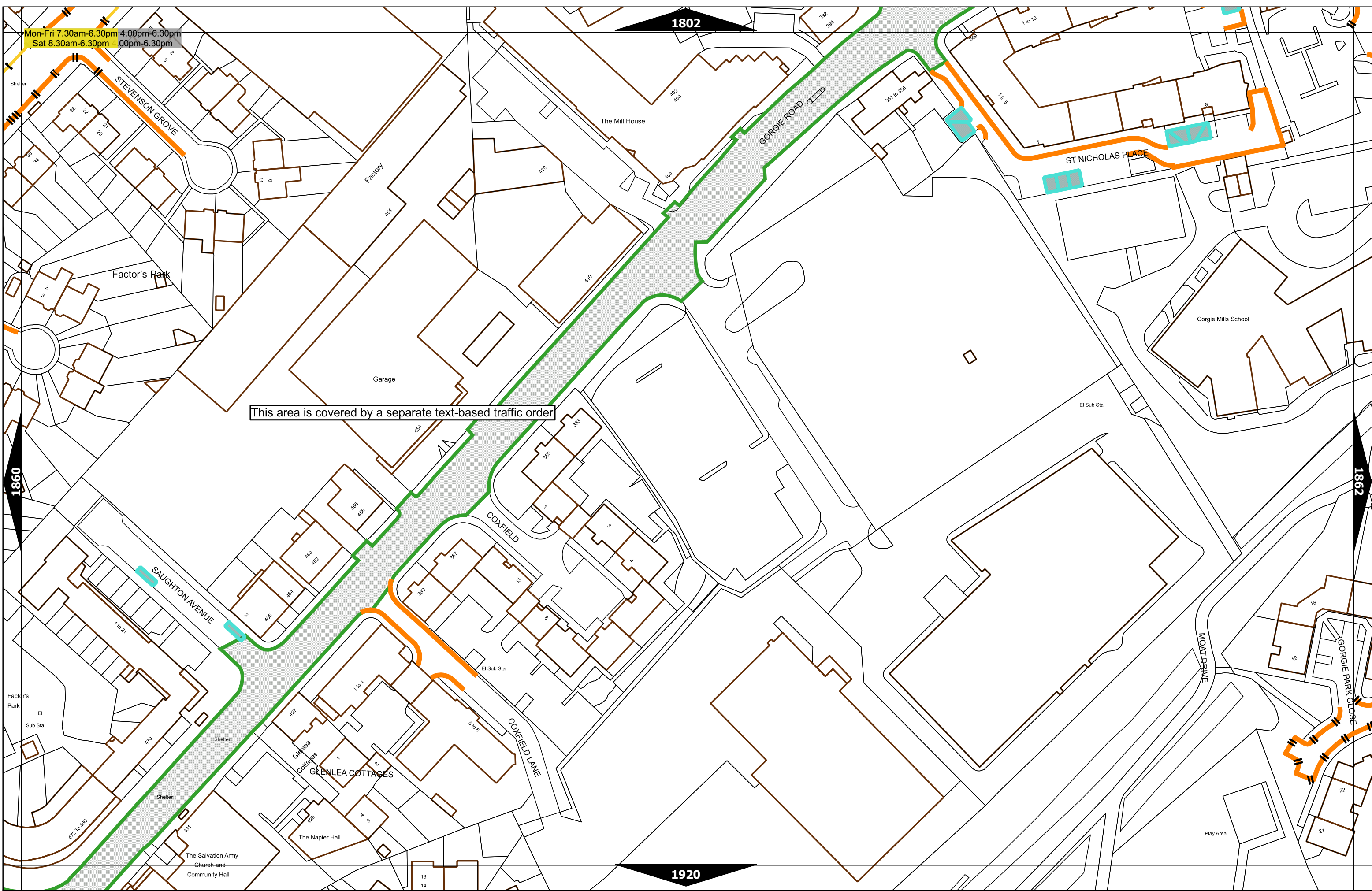
1859

1861

1919



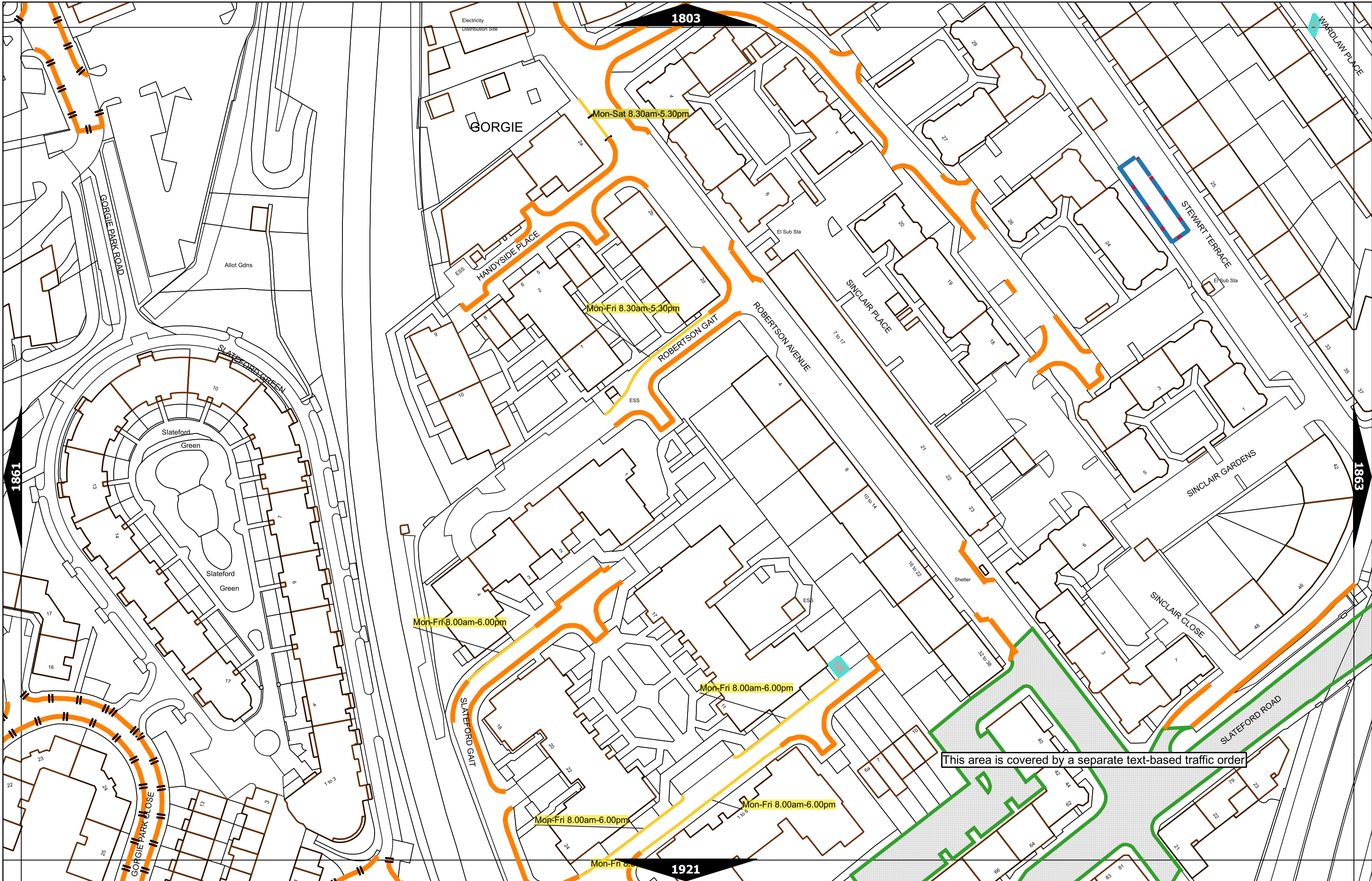
Scale at A3	1:1000
Effective Date	15-Oct-2018
Map Tile	1860
Revision	1
Status	CONFIRMED



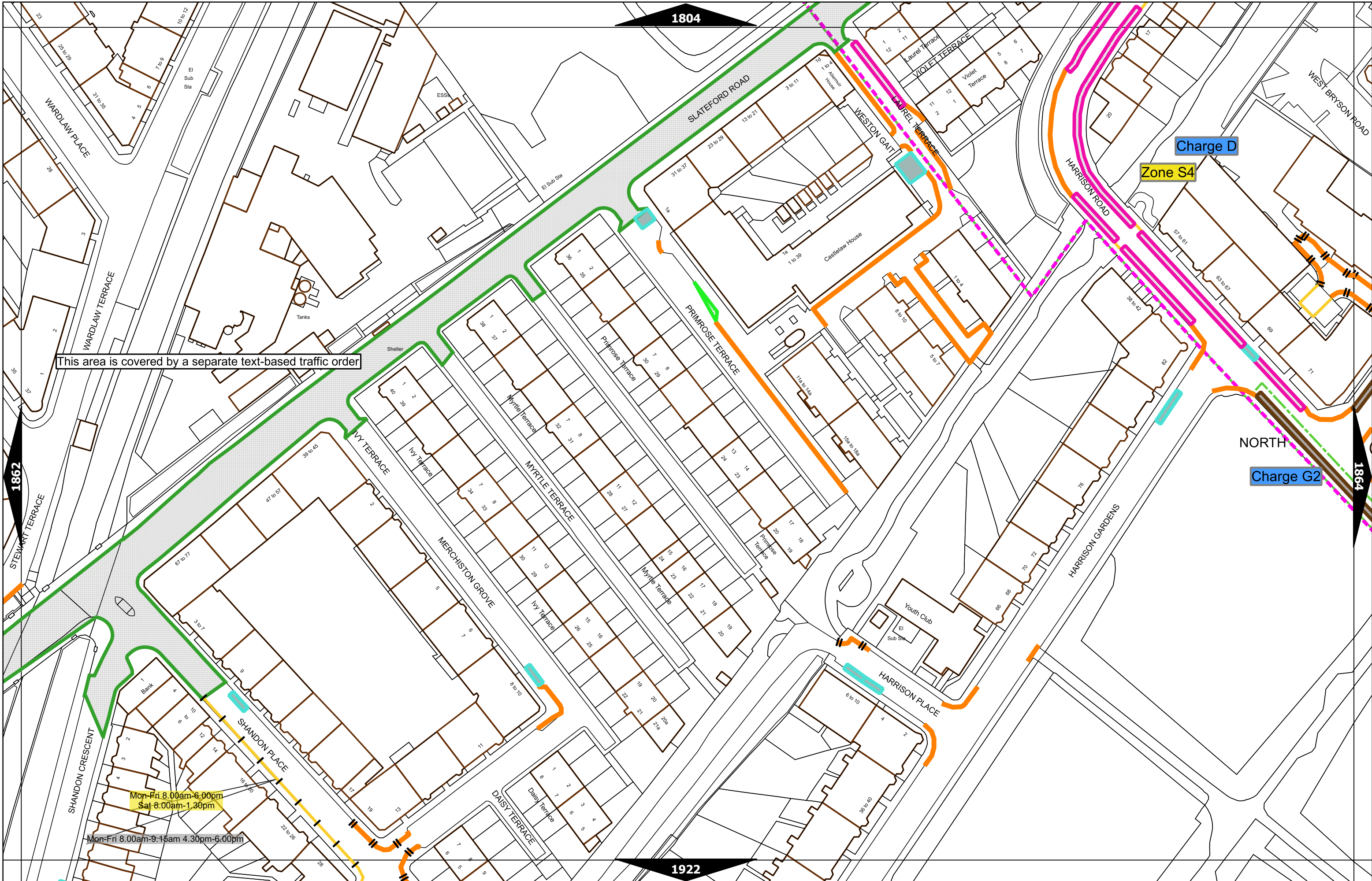
This area is covered by a separate text-based traffic order



Scale at A3	1:1000
Effective Date	15-Oct-2018
Map Tile	1861
Revision	1
Status	CONFIRMED



Scale at A3	1:1000
Effective Date	26-Apr-2022
Map Tile	1862
Revision	4
Status	CONFIRMED



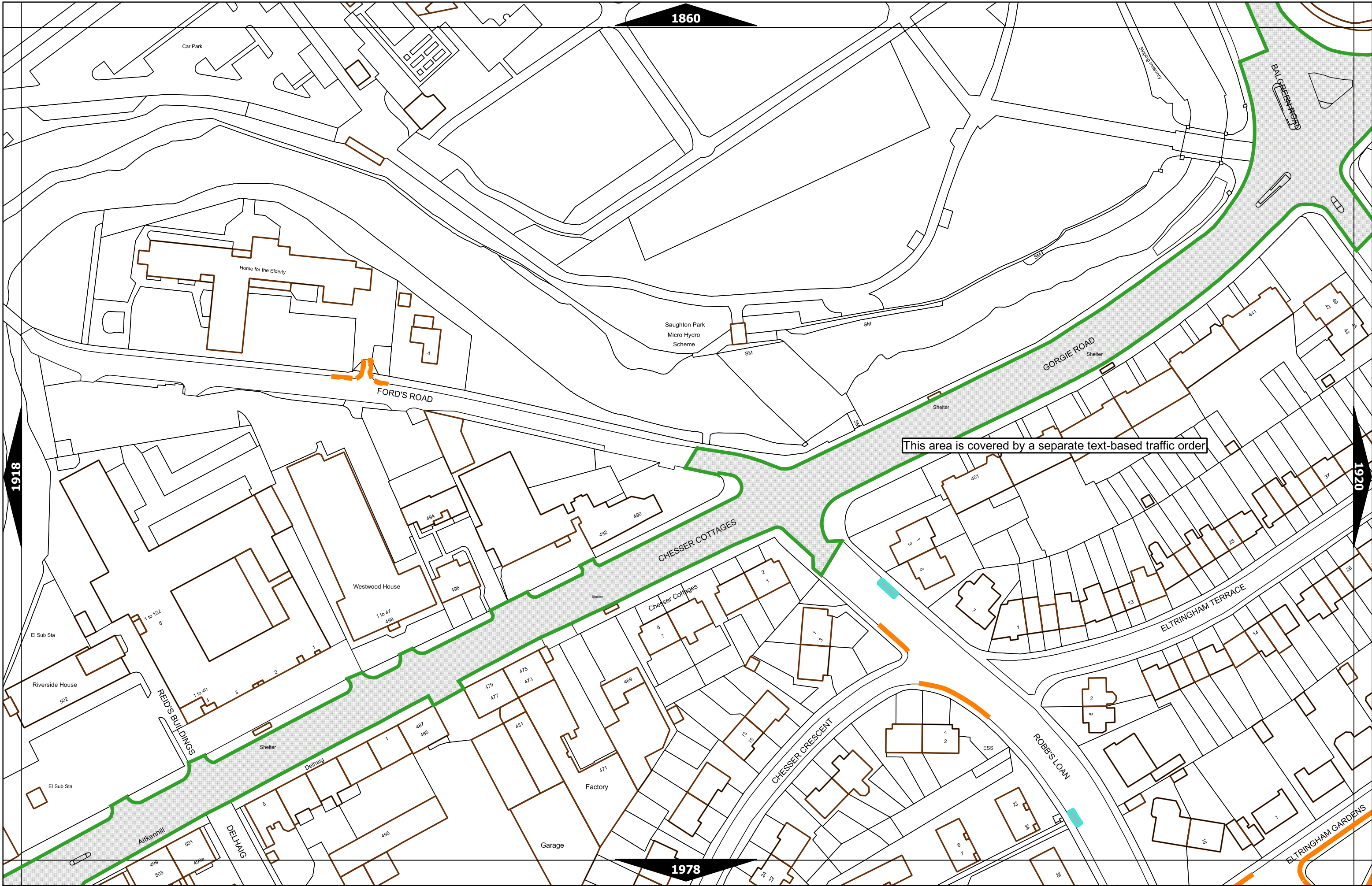
This area is covered by a separate text-based traffic order

Mon-Fri 8.00am-6.00pm
Sat 8.00am-1.30pm

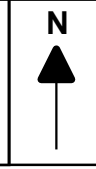
Mon-Fri 8.00am-9.15am 4.30pm-6.00pm



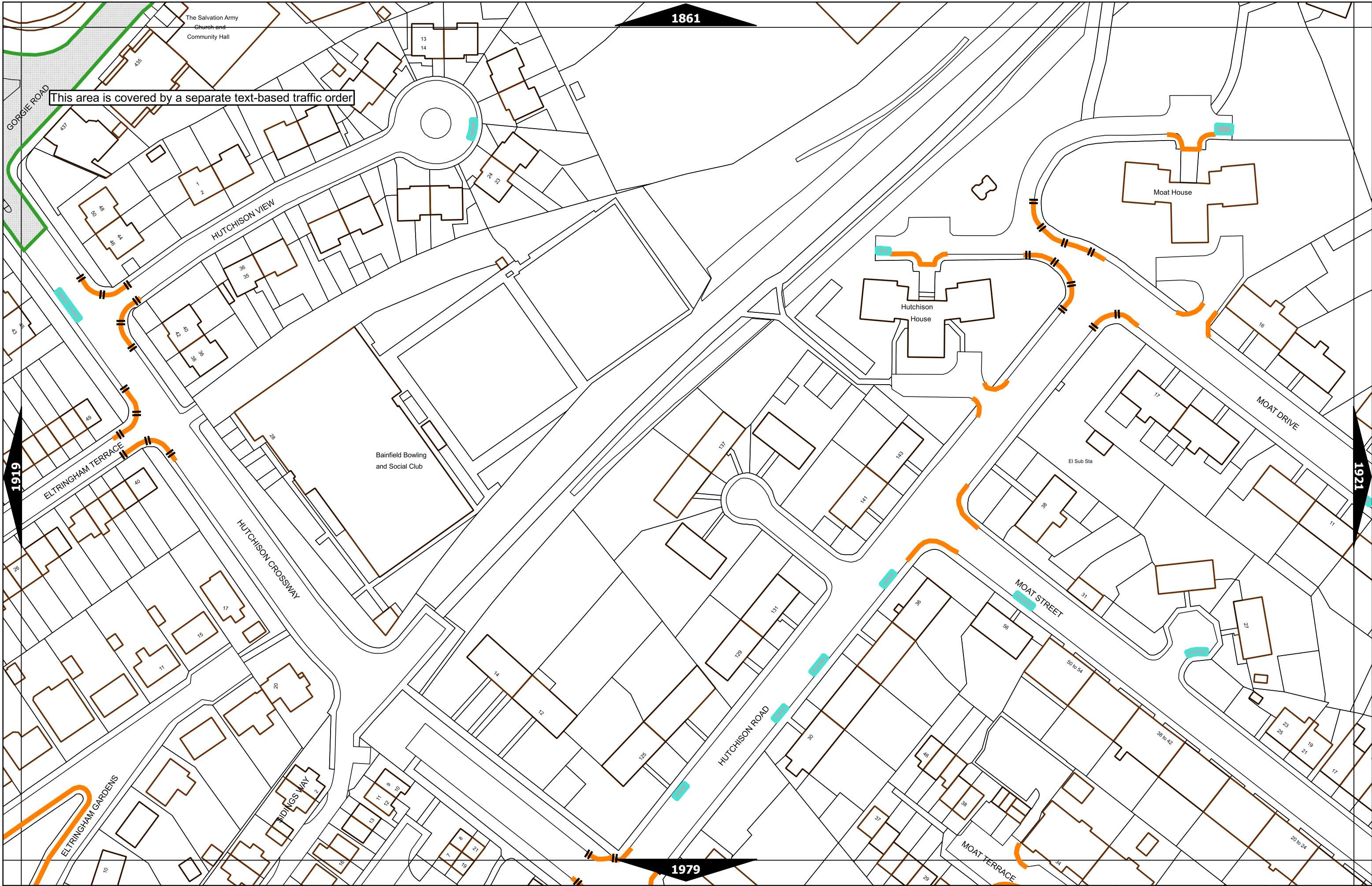
Scale at A3	1:1000
Effective Date	13-Jul-2020
Map Tile	1863
Revision	6
Status	CONFIRMED



This area is covered by a separate text-based traffic order



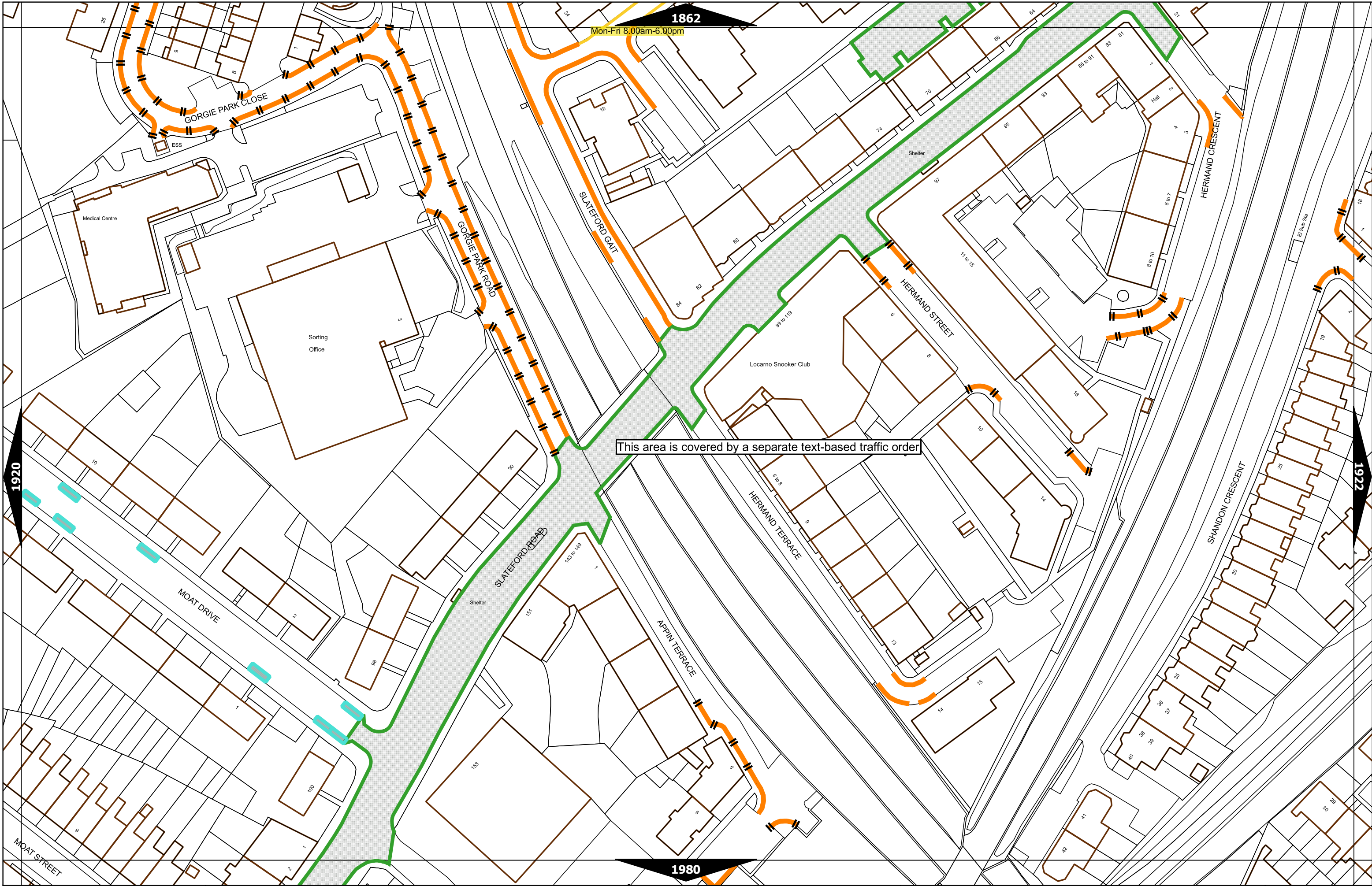
Scale at A3	1:1000
Effective Date	15-Oct-2018
Map Tile	1919
Revision	1
Status	CONFIRMED



This area is covered by a separate text-based traffic order

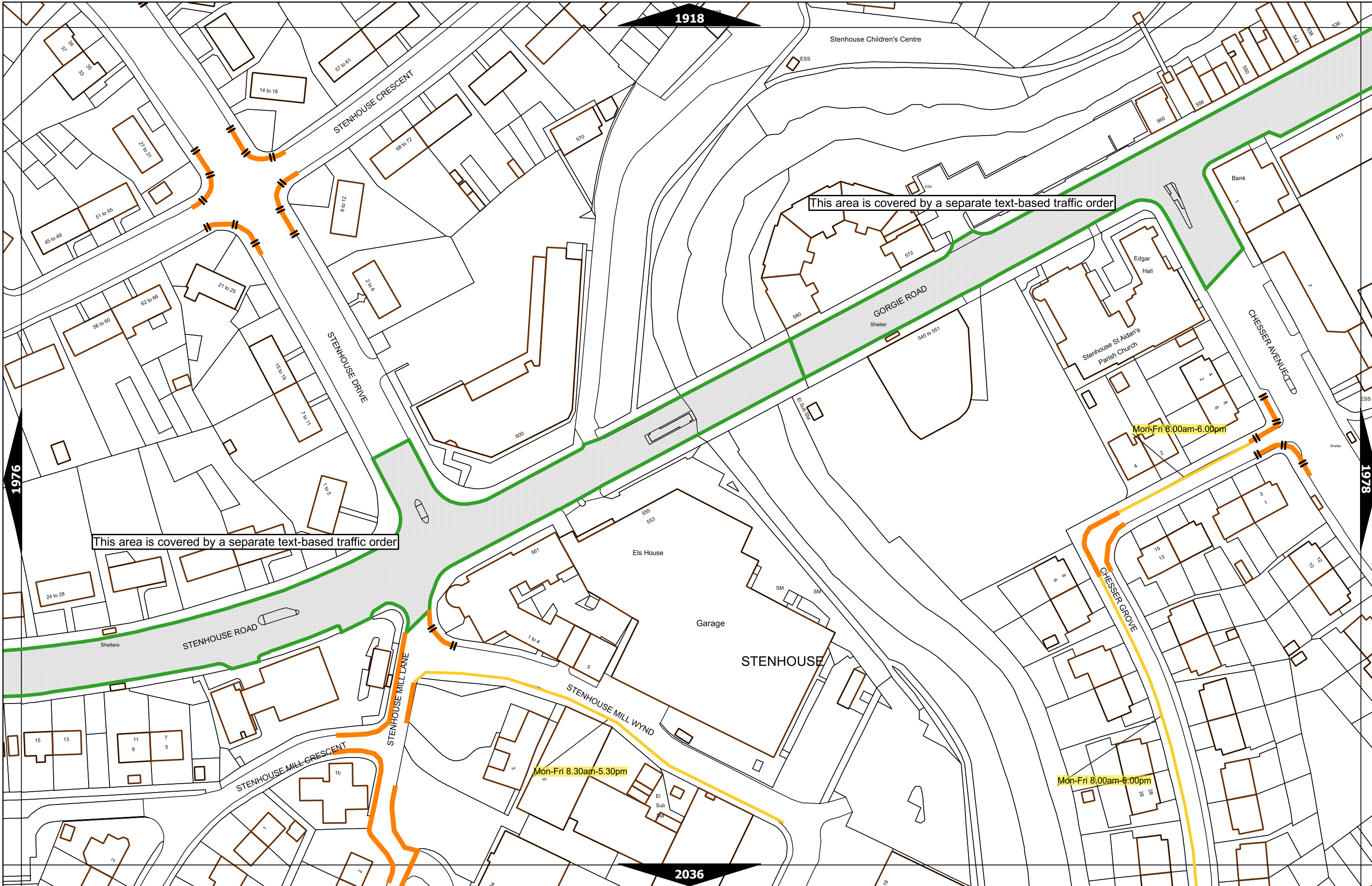


Scale at A3	1:1000
Effective Date	07-Oct-2019
Map Tile	1920
Revision	3
Status	CONFIRMED



This area is covered by a separate text-based traffic order

N 	Scale at A3	1:1000
	Effective Date	24-Oct-2022
	Map Tile	1921
	Revision	5
	Status	CONFIRMED



Scale at A3	1:1000
Effective Date	01-Oct-2019
Map Tile	1977
Revision	2
Status	CONFIRMED

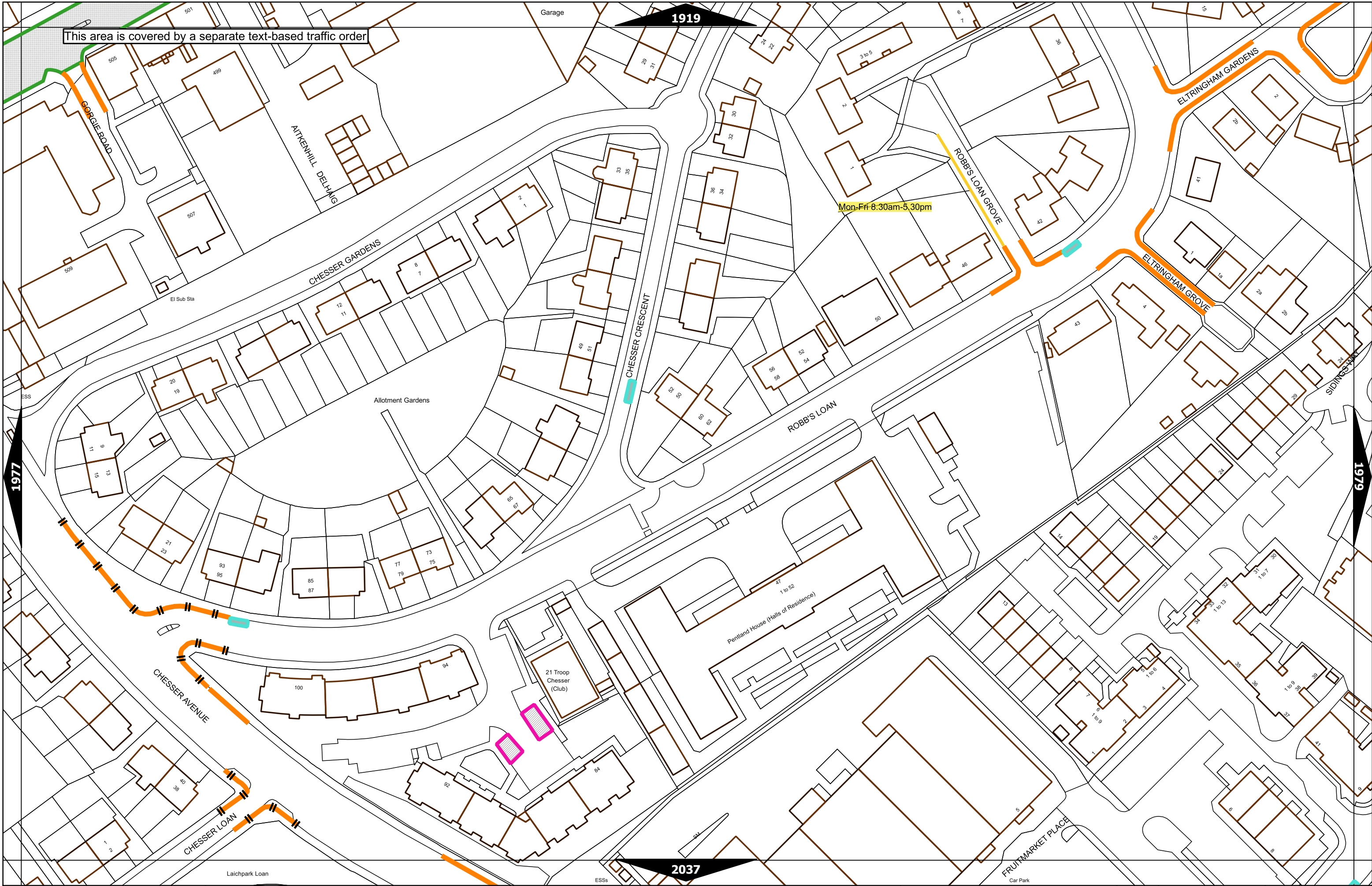
This area is covered by a separate text-based traffic order

1919

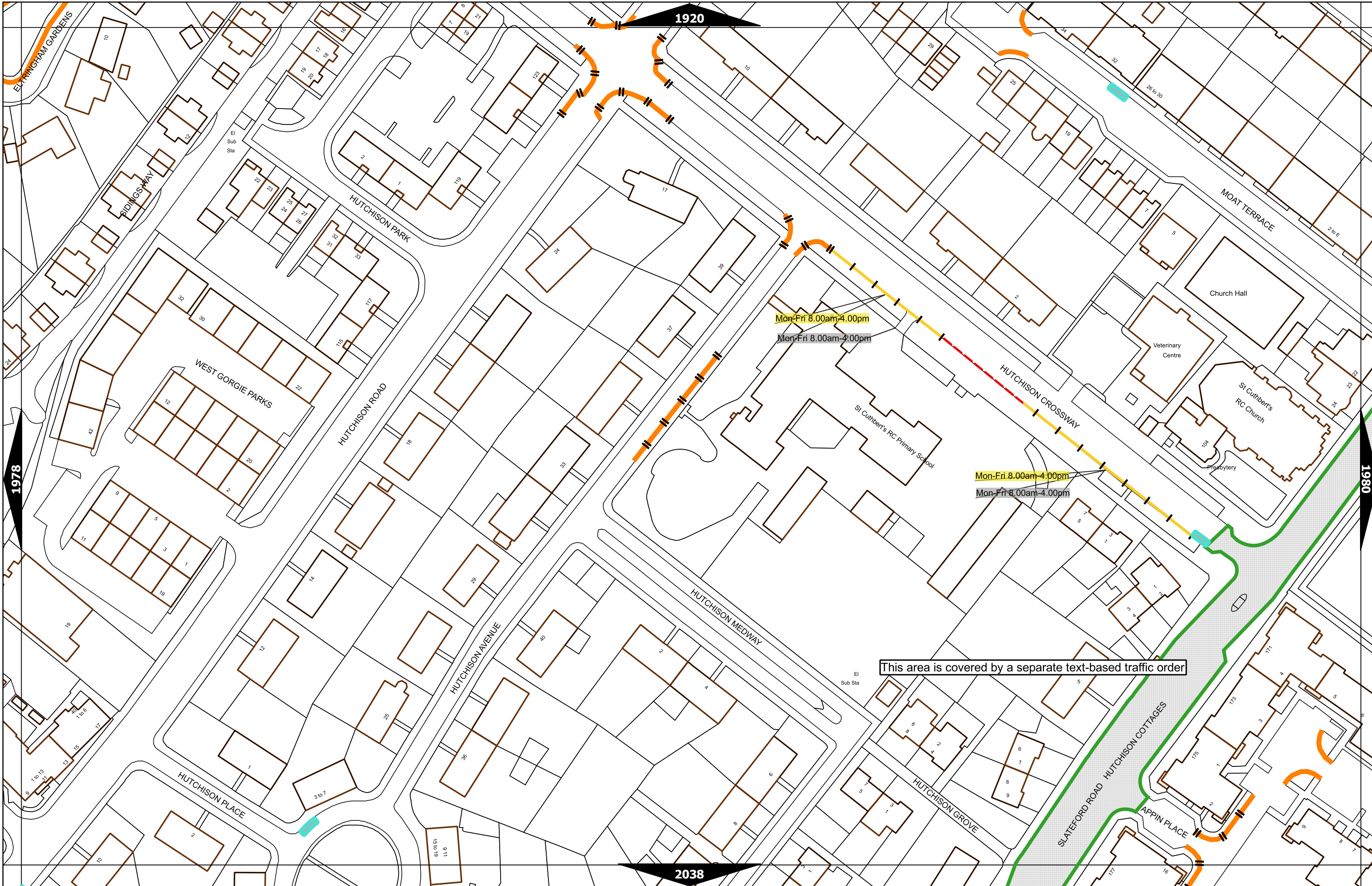
1977

1979

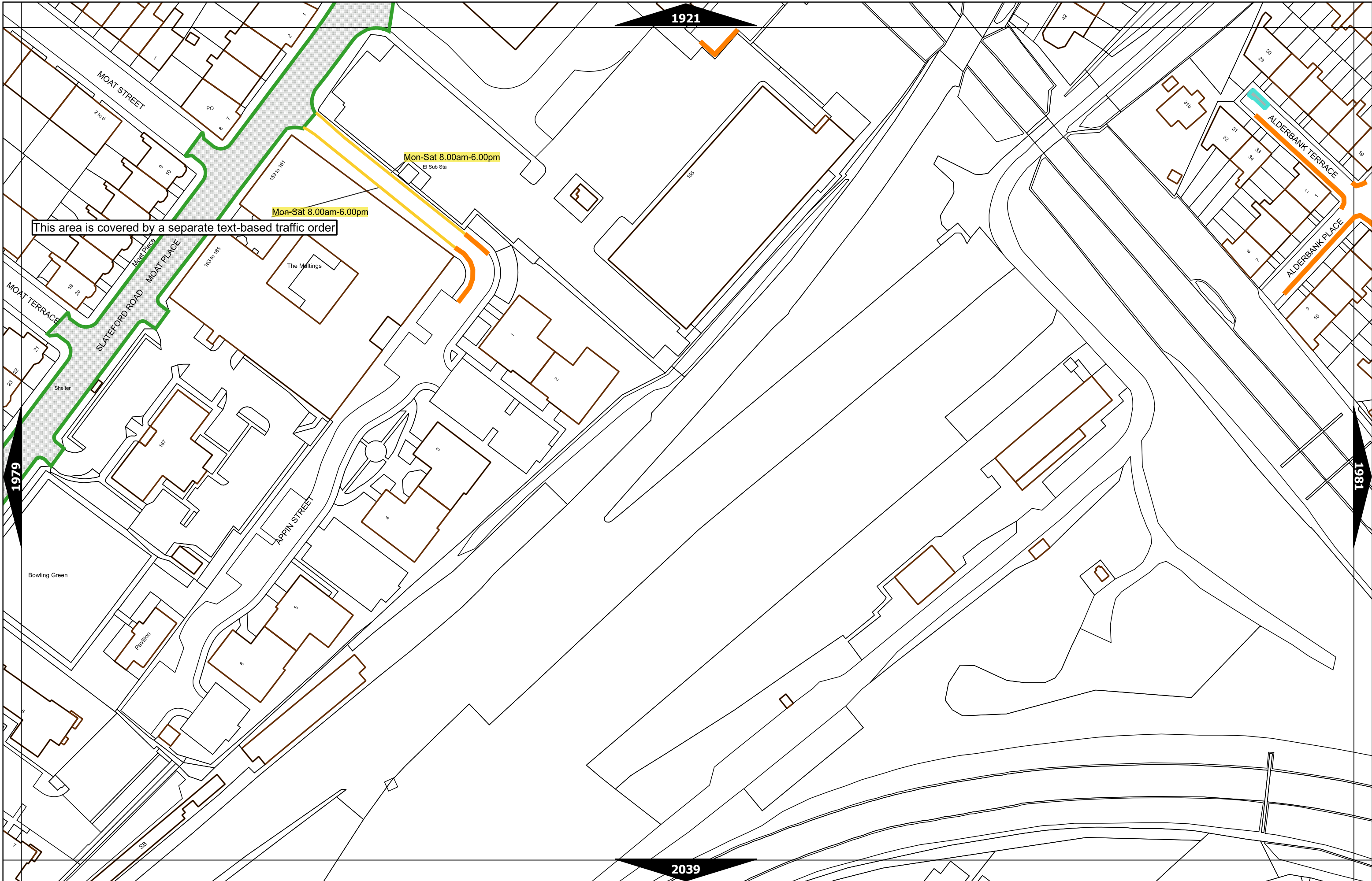
2037



Scale at A3	1:1000
Effective Date	23-Apr-2019
Map Tile	1978
Revision	2
Status	CONFIRMED



Scale at A3	1:1000
Effective Date	01-Oct-2019
Map Tile	1979
Revision	3
Status	CONFIRMED



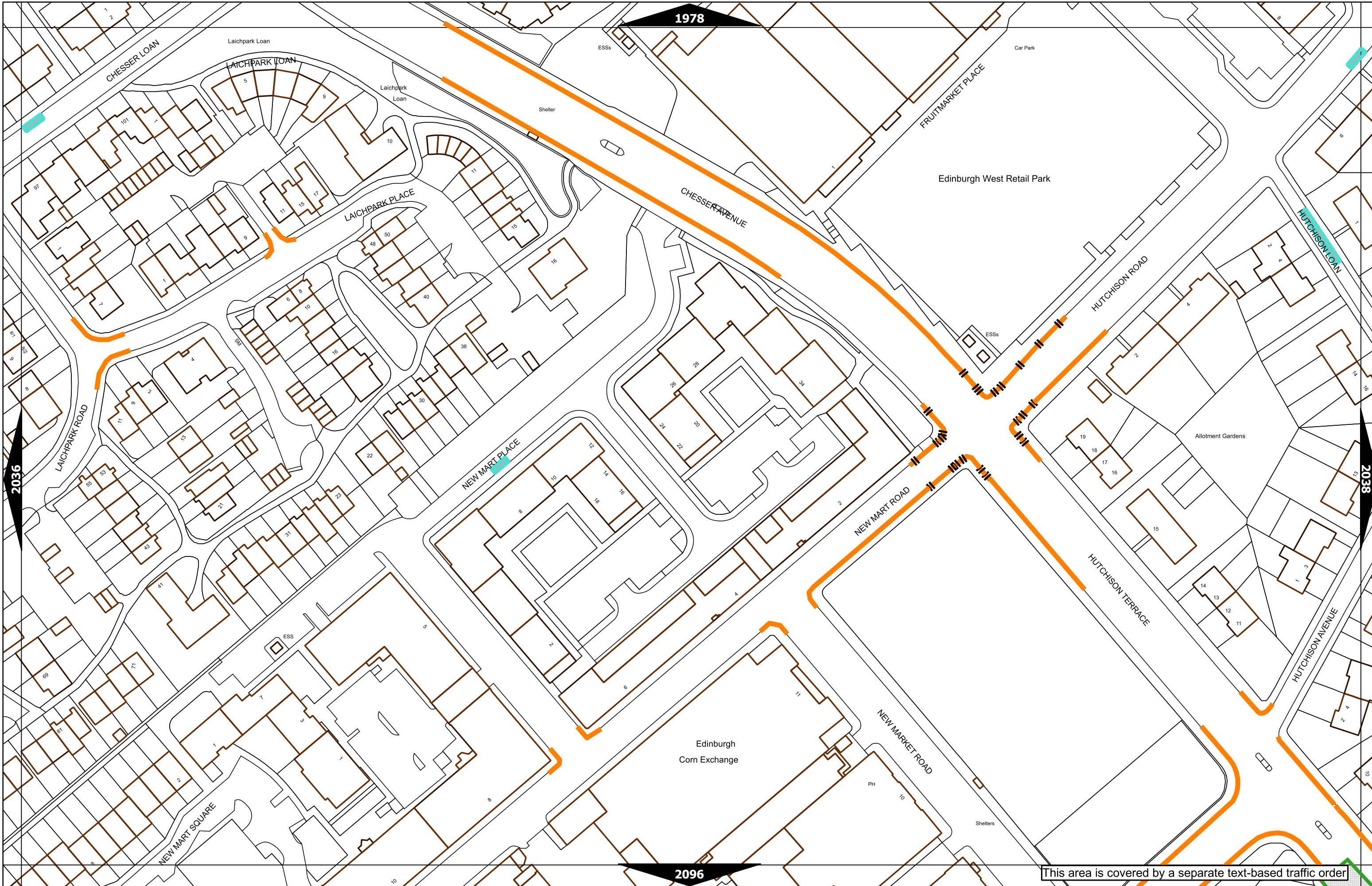
This area is covered by a separate text-based traffic order

Mon-Sat 8.00am-6.00pm
El Sub Sta

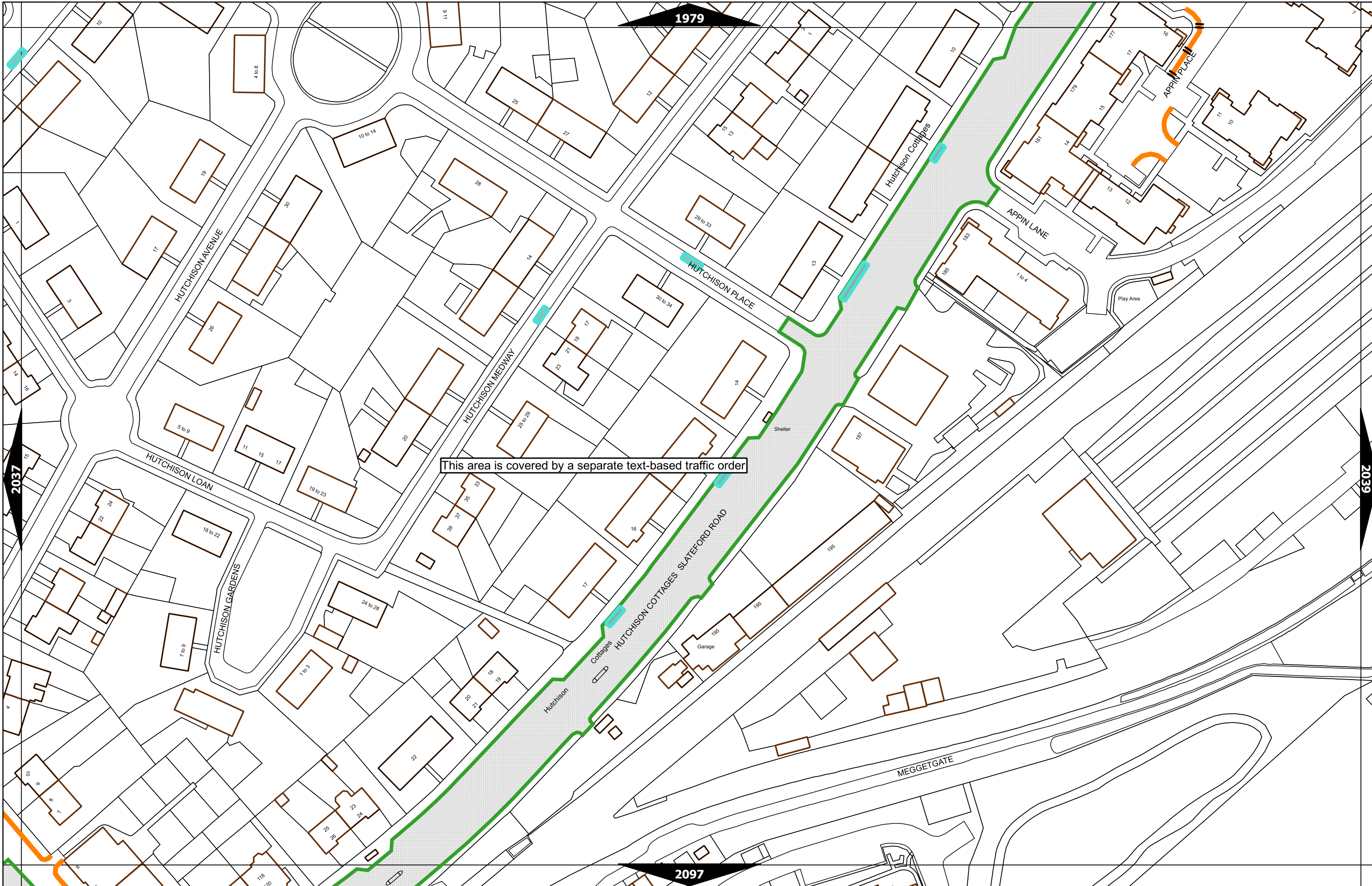
Mon-Sat 8.00am-6.00pm



Scale at A3	1:1000
Effective Date	03-May-2021
Map Tile	1980
Revision	2
Status	CONFIRMED



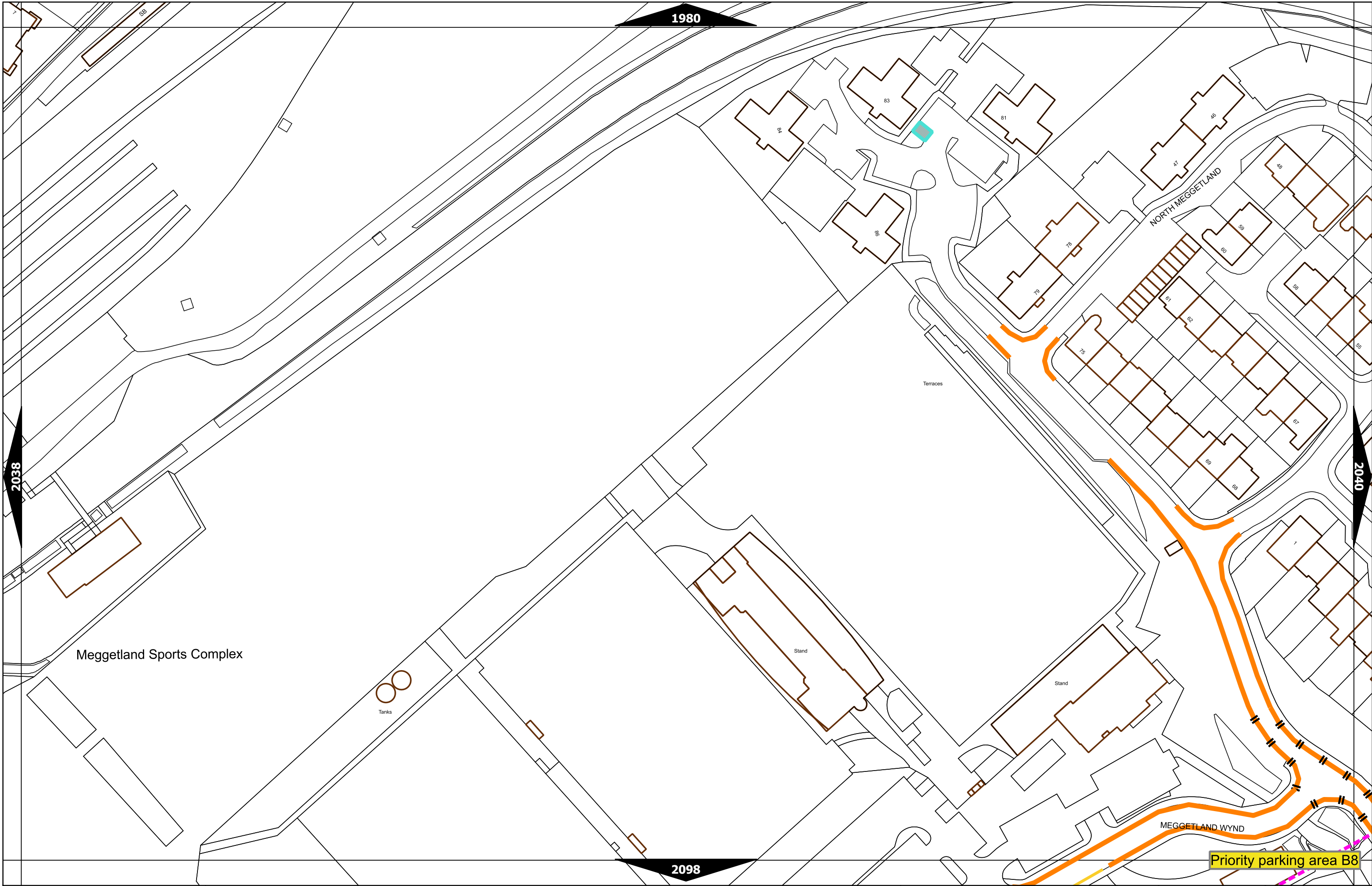
This area is covered by a separate text-based traffic order



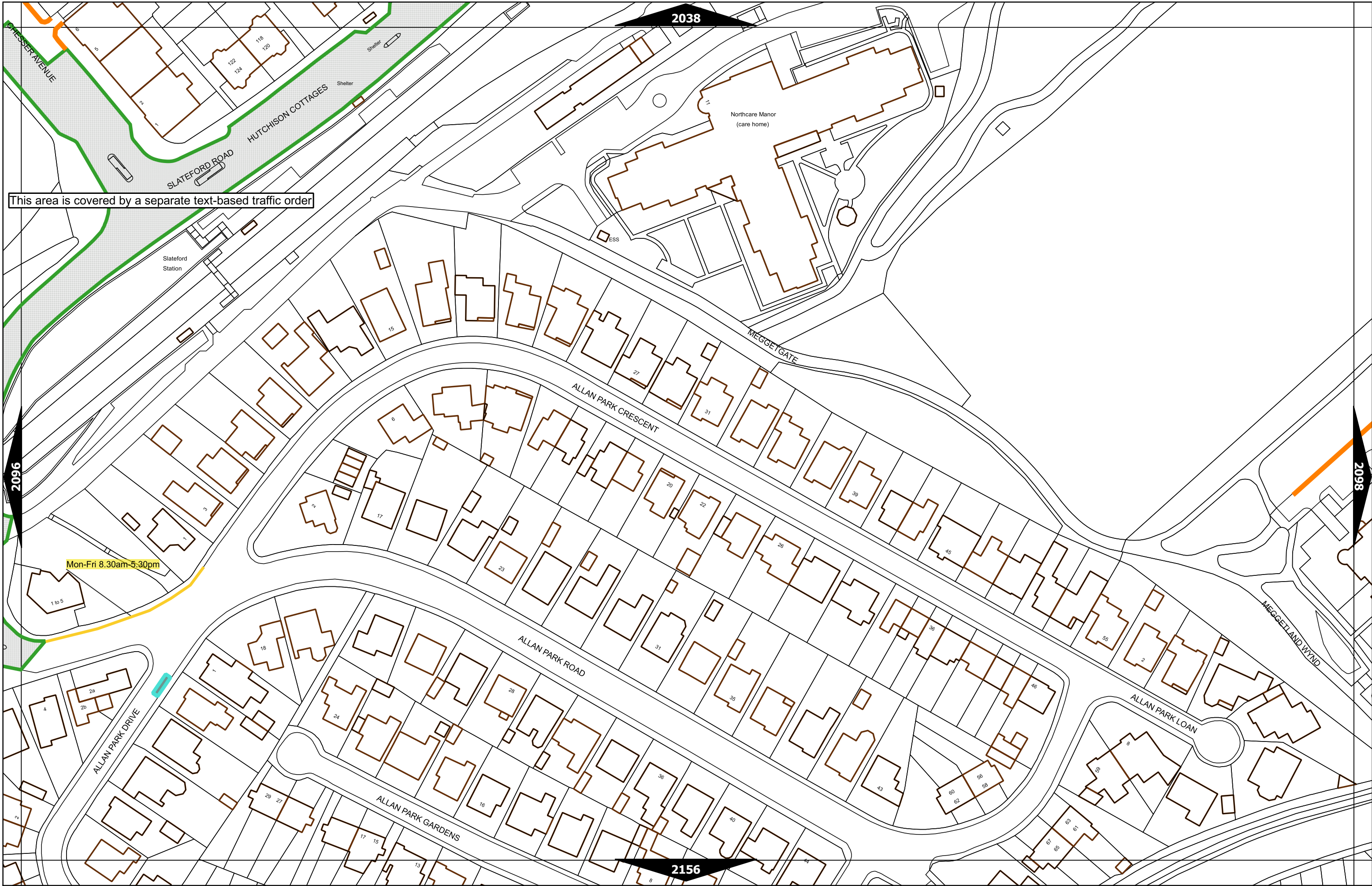
This area is covered by a separate text-based traffic order



Scale at A3	1:1000
Effective Date	01-Oct-2019
Map Tile	2038
Revision	3
Status	CONFIRMED



Scale at A3	1:1000
Effective Date	07-Oct-2019
Map Tile	2039
Revision	2
Status	CONFIRMED



This area is covered by a separate text-based traffic order

Mon-Fri 8.30am-5.30pm



Scale at A3	1:1000
Effective Date	01-Oct-2019
Map Tile	2097
Revision	3
Status	CONFIRMED