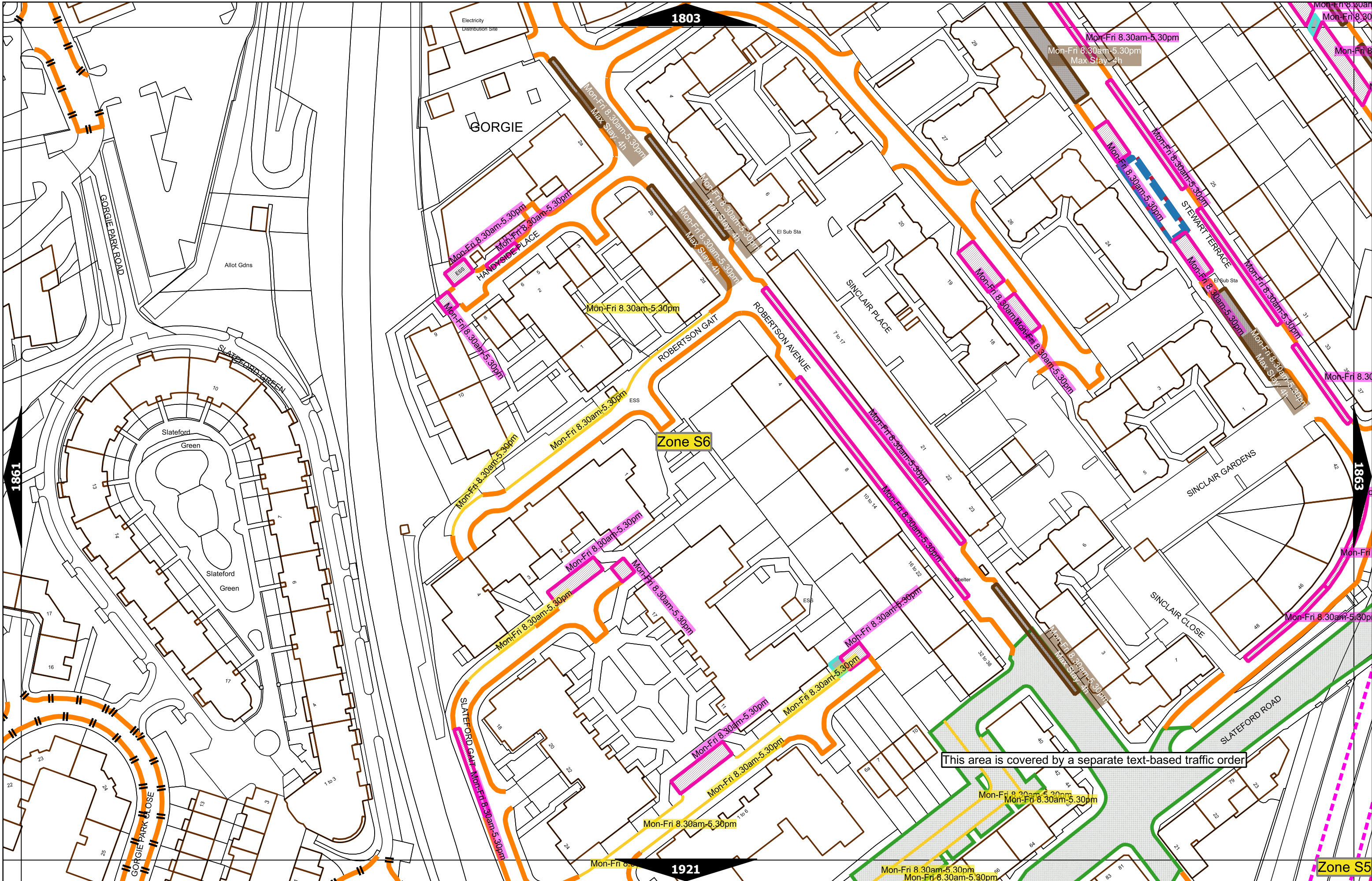


This area is covered by a separate text-based traffic order

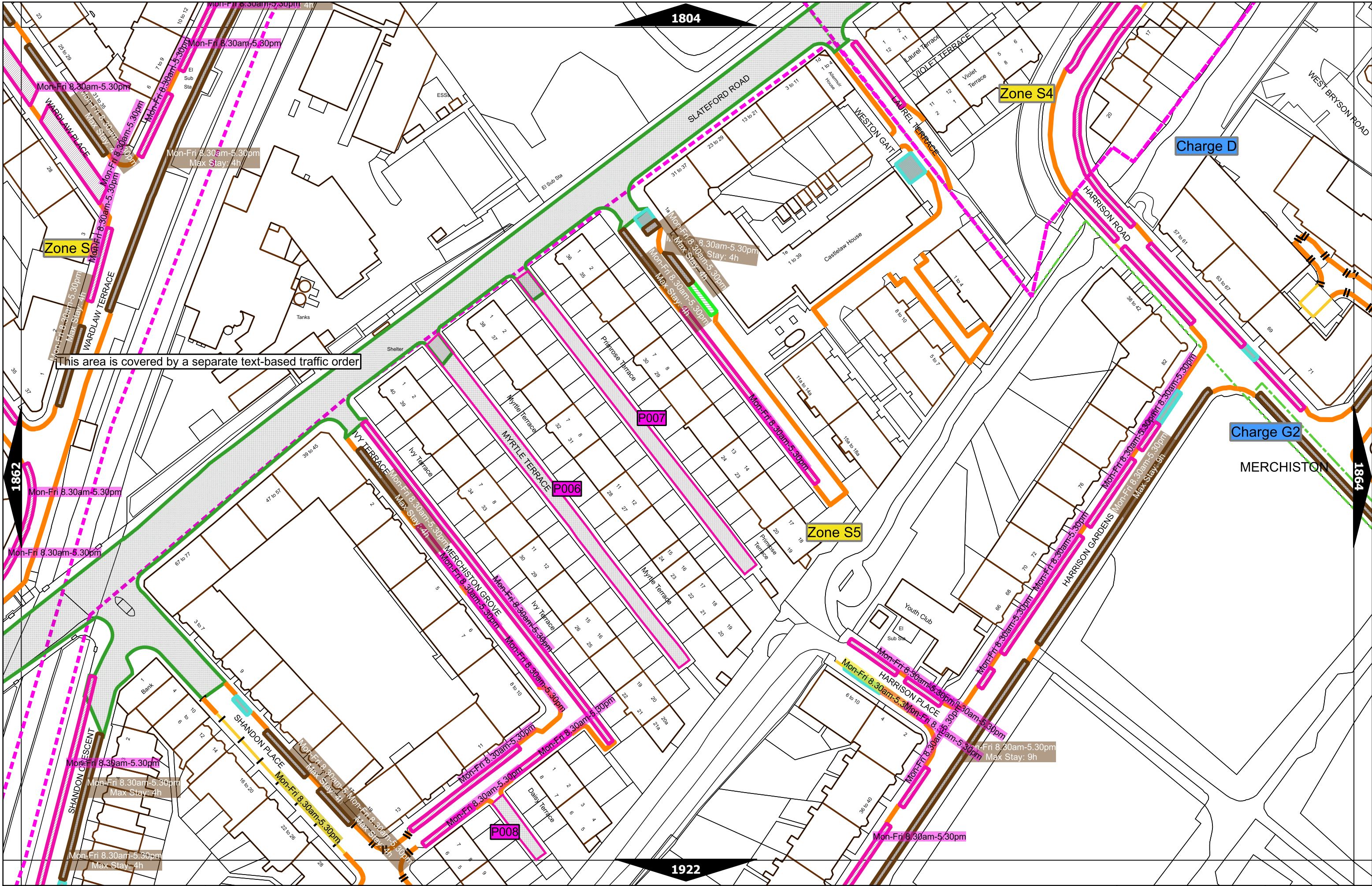
Zone S6



| | |
|----------------|-------------|
| Scale at A3 | 1:1000 |
| Effective Date | 06-Feb-2023 |
| Map Tile | 1861 |
| Revision | 2 |
| Status | CONFIRMED |



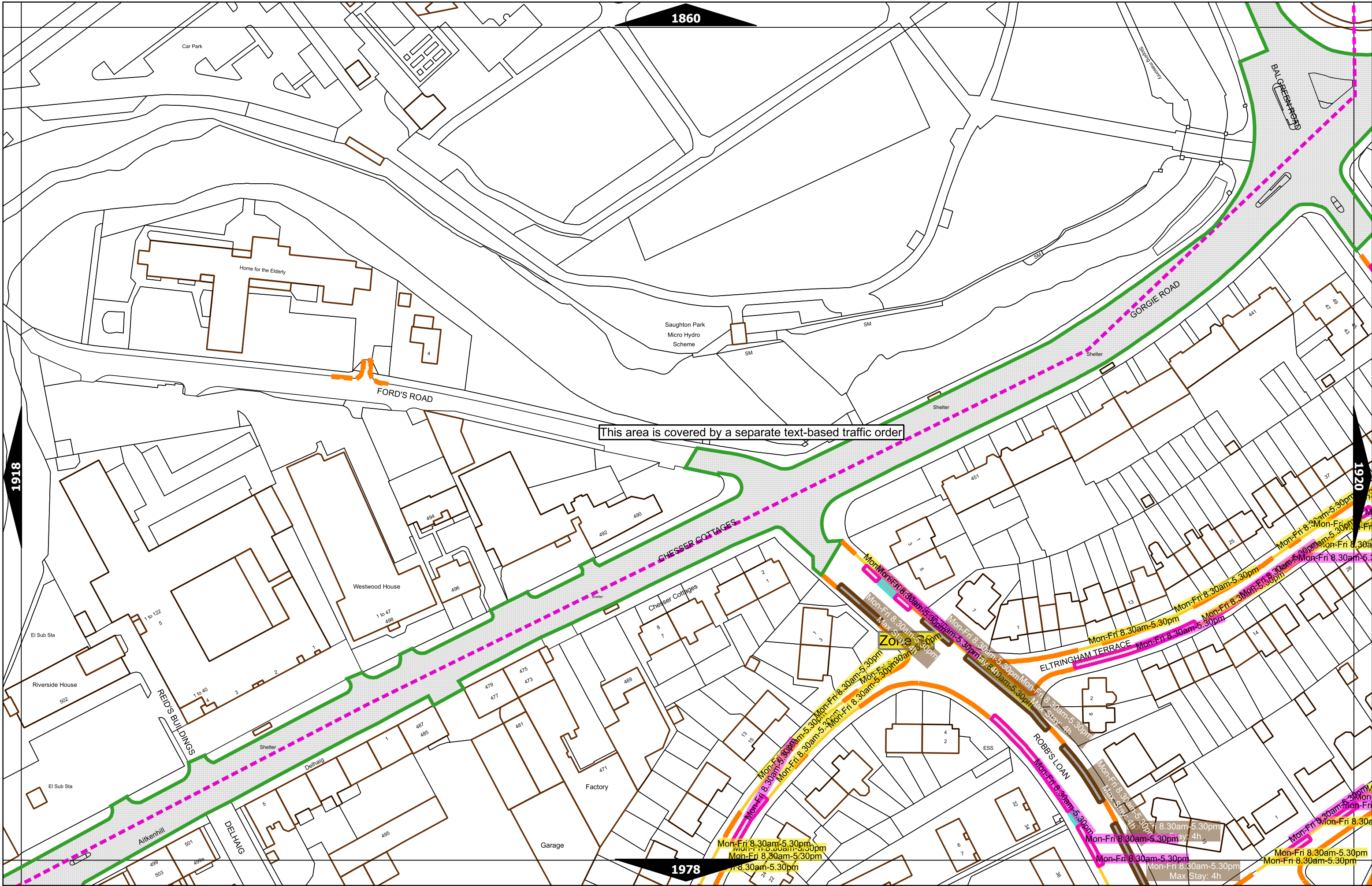
| | |
|----------------|-------------|
| Scale at A3 | 1:1000 |
| Effective Date | 06-Feb-2023 |
| Map Tile | 1862 |
| Revision | 6 |
| Status | CONFIRMED |



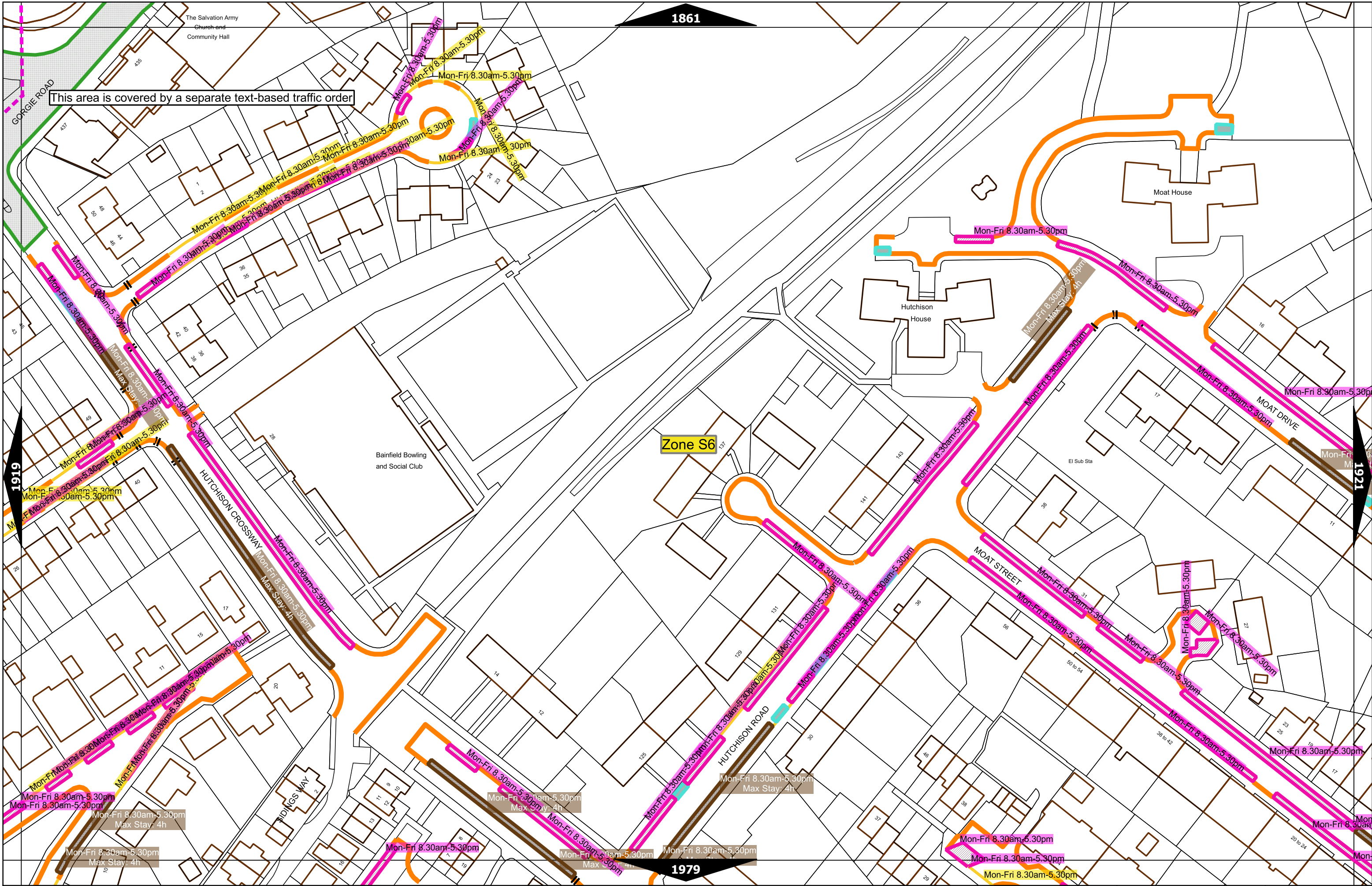
This area is covered by a separate text-based traffic order



| | |
|----------------|-------------|
| Scale at A3 | 1:1000 |
| Effective Date | 06-Feb-2023 |
| Map Tile | 1863 |
| Revision | 8 |
| Status | CONFIRMED |

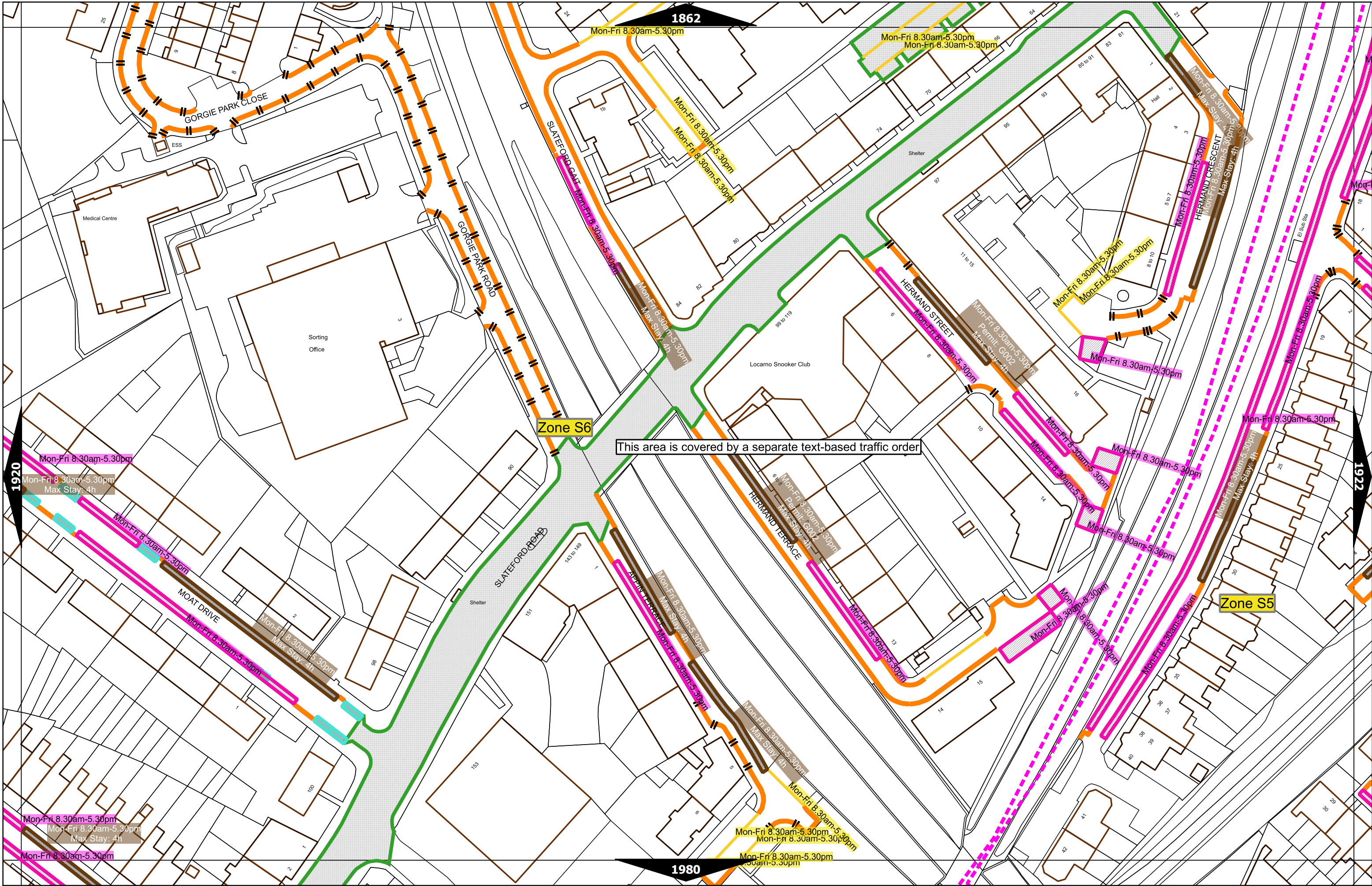


This area is covered by a separate text-based traffic order

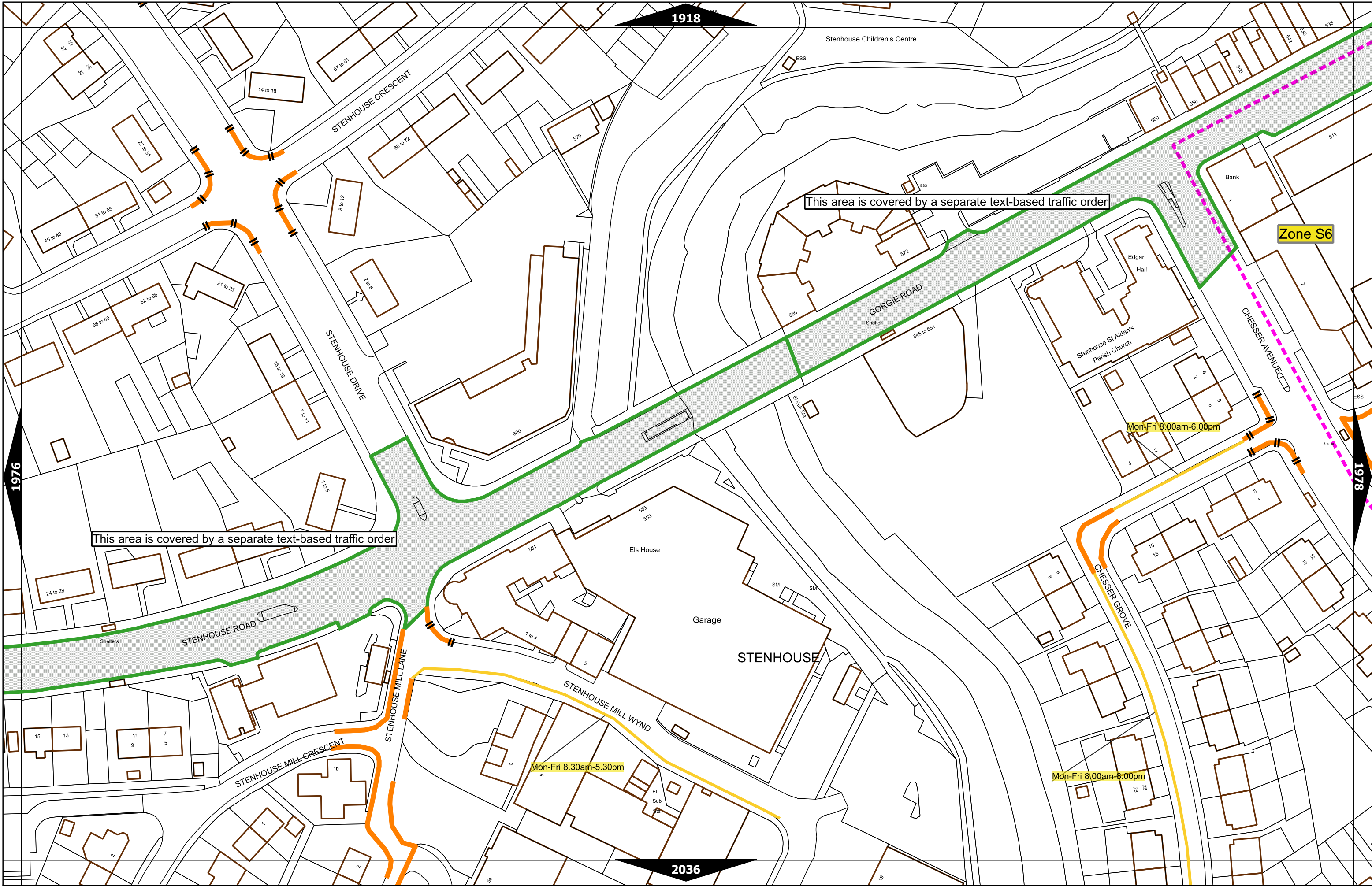


This area is covered by a separate text-based traffic order

Zone S6



This area is covered by a separate text-based traffic order



1918

1976

1978

2036

This area is covered by a separate text-based traffic order

This area is covered by a separate text-based traffic order

Zone S6

Mon-Fri 8.00am-6.00pm

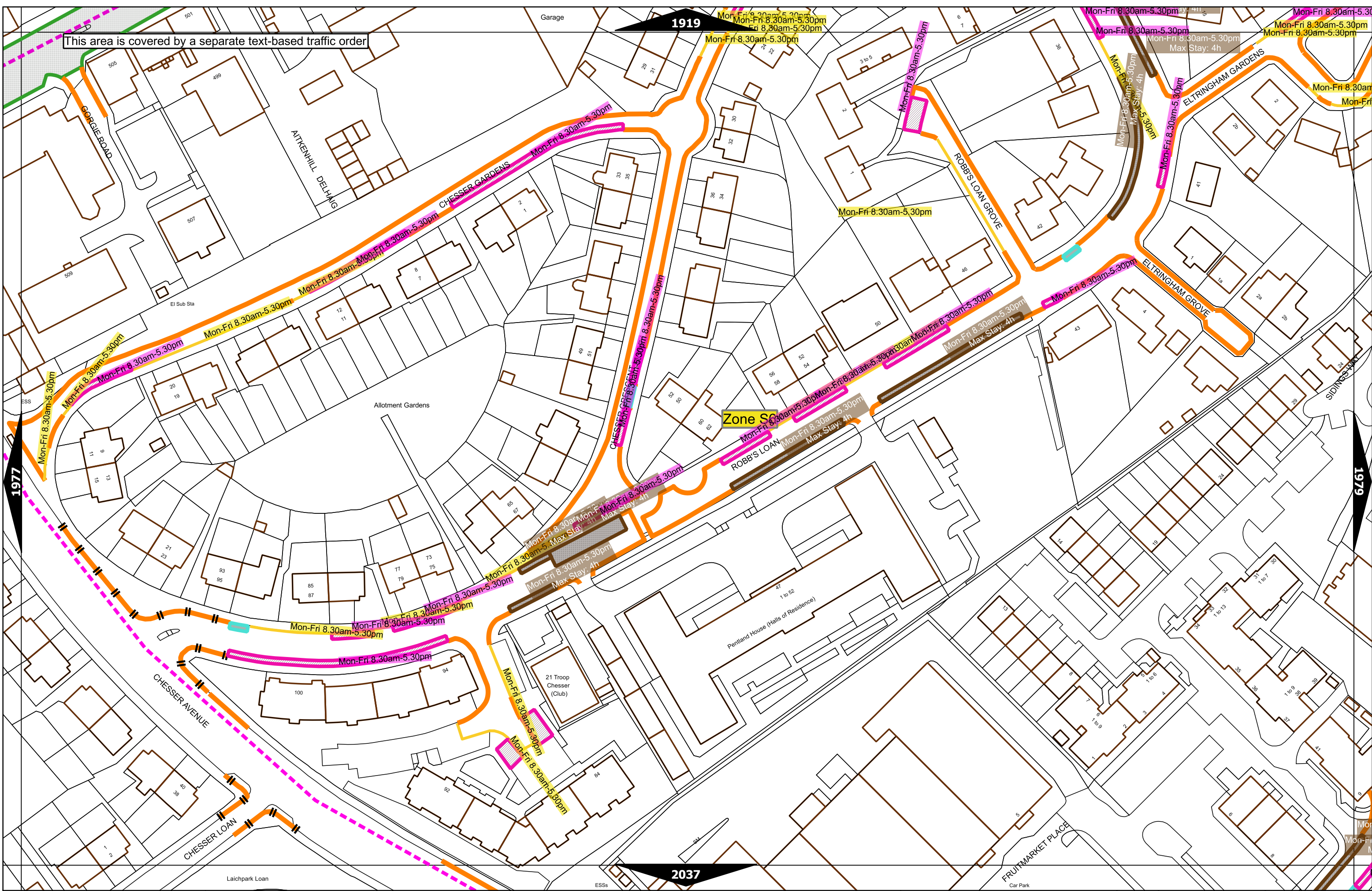
Mon-Fri 8.30am-5.30pm

Mon-Fri 8.00am-6.00pm

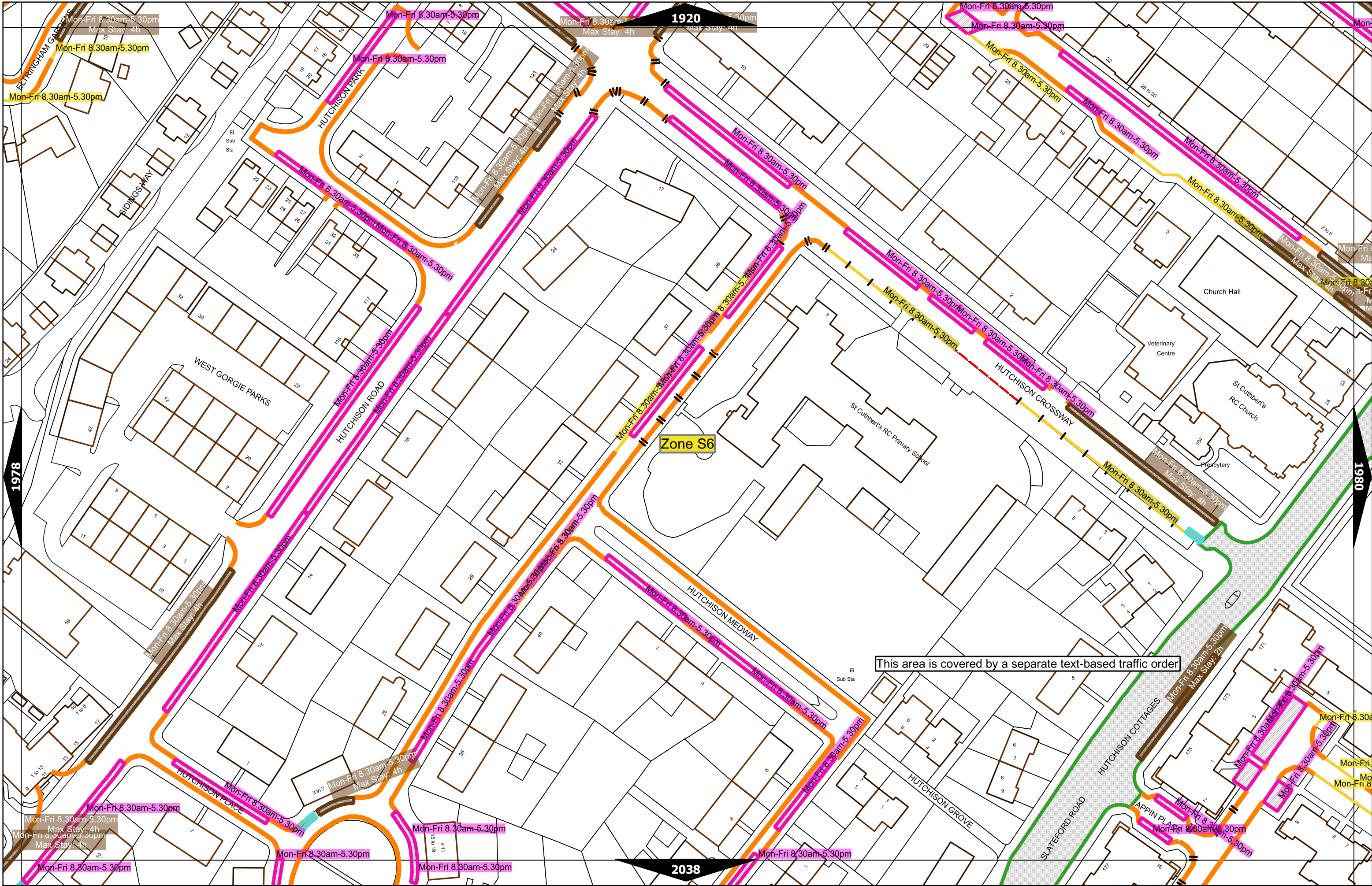


| | |
|----------------|-------------|
| Scale at A3 | 1:1000 |
| Effective Date | 06-Feb-2023 |
| Map Tile | 1977 |
| Revision | 3 |
| Status | CONFIRMED |

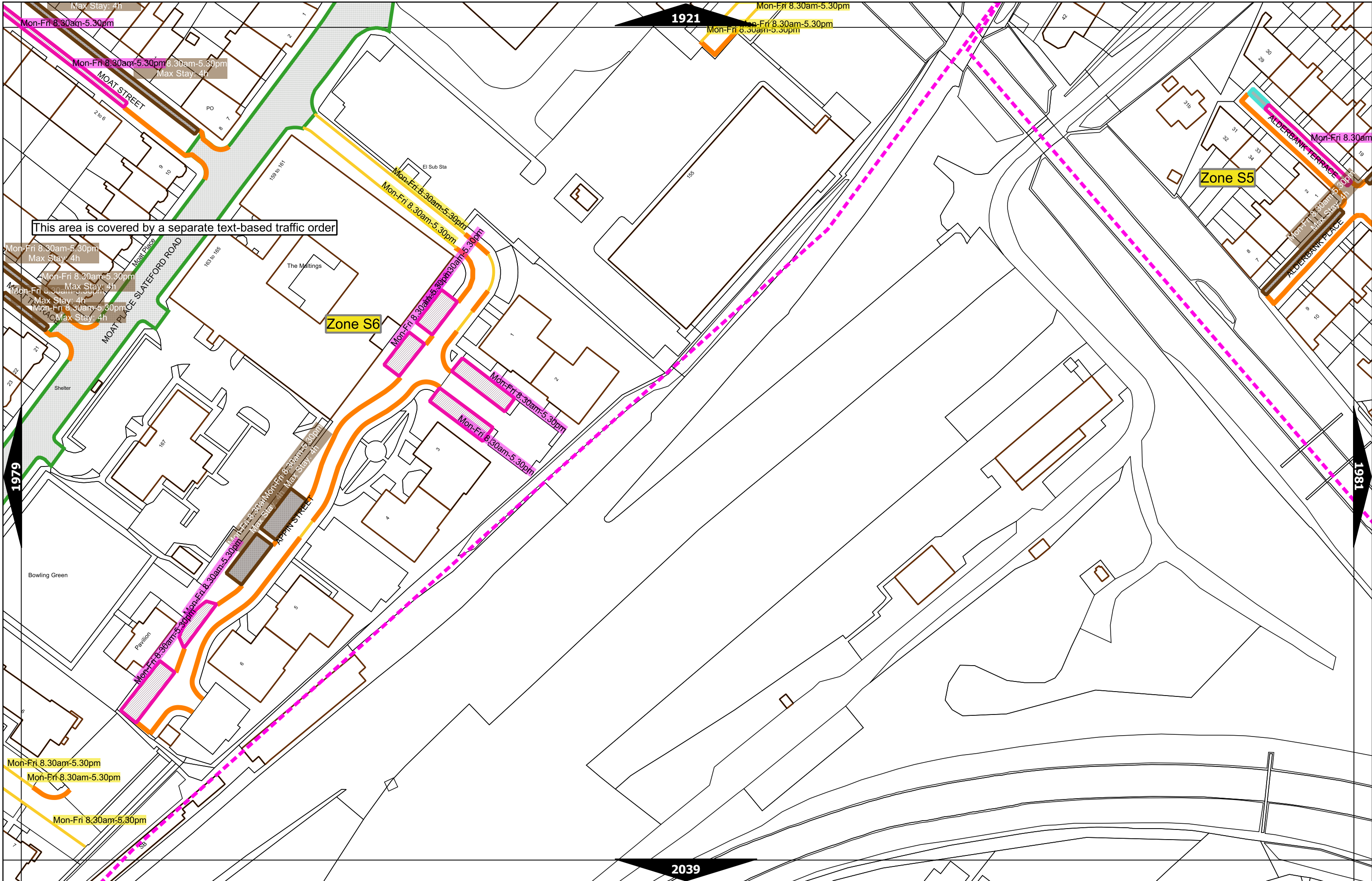
This area is covered by a separate text-based traffic order



| | | |
|--|----------------|-------------|
| | Scale at A3 | 1:1000 |
| | Effective Date | 06-Feb-2023 |
| | Map Tile | 1978 |
| | Revision | 3 |
| | Status | CONFIRMED |



| | |
|----------------|-------------|
| Scale at A3 | 1:1000 |
| Effective Date | 06-Feb-2023 |
| Map Tile | 1979 |
| Revision | 4 |
| Status | CONFIRMED |



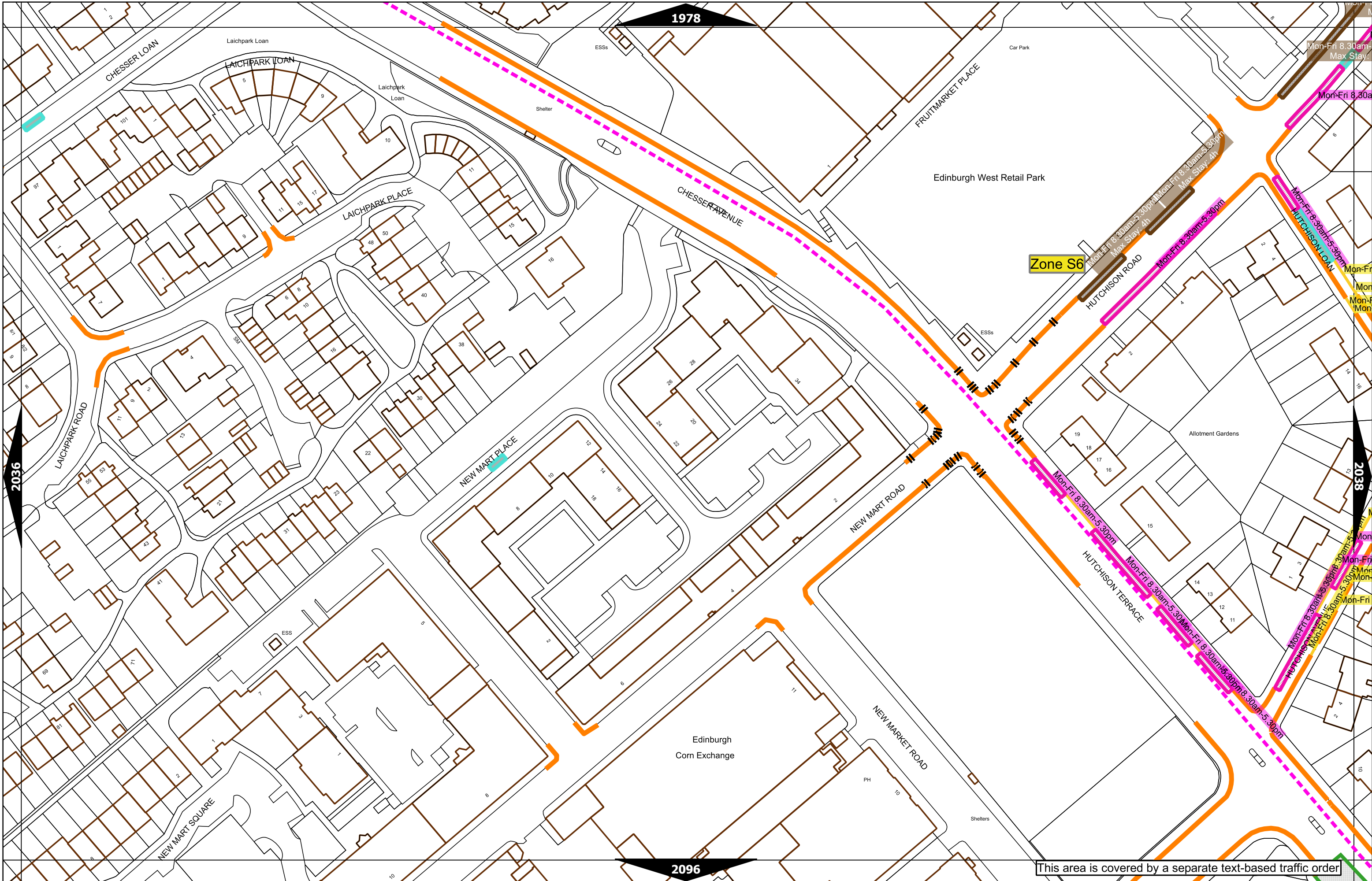
This area is covered by a separate text-based traffic order

Zone S6

Zone S5

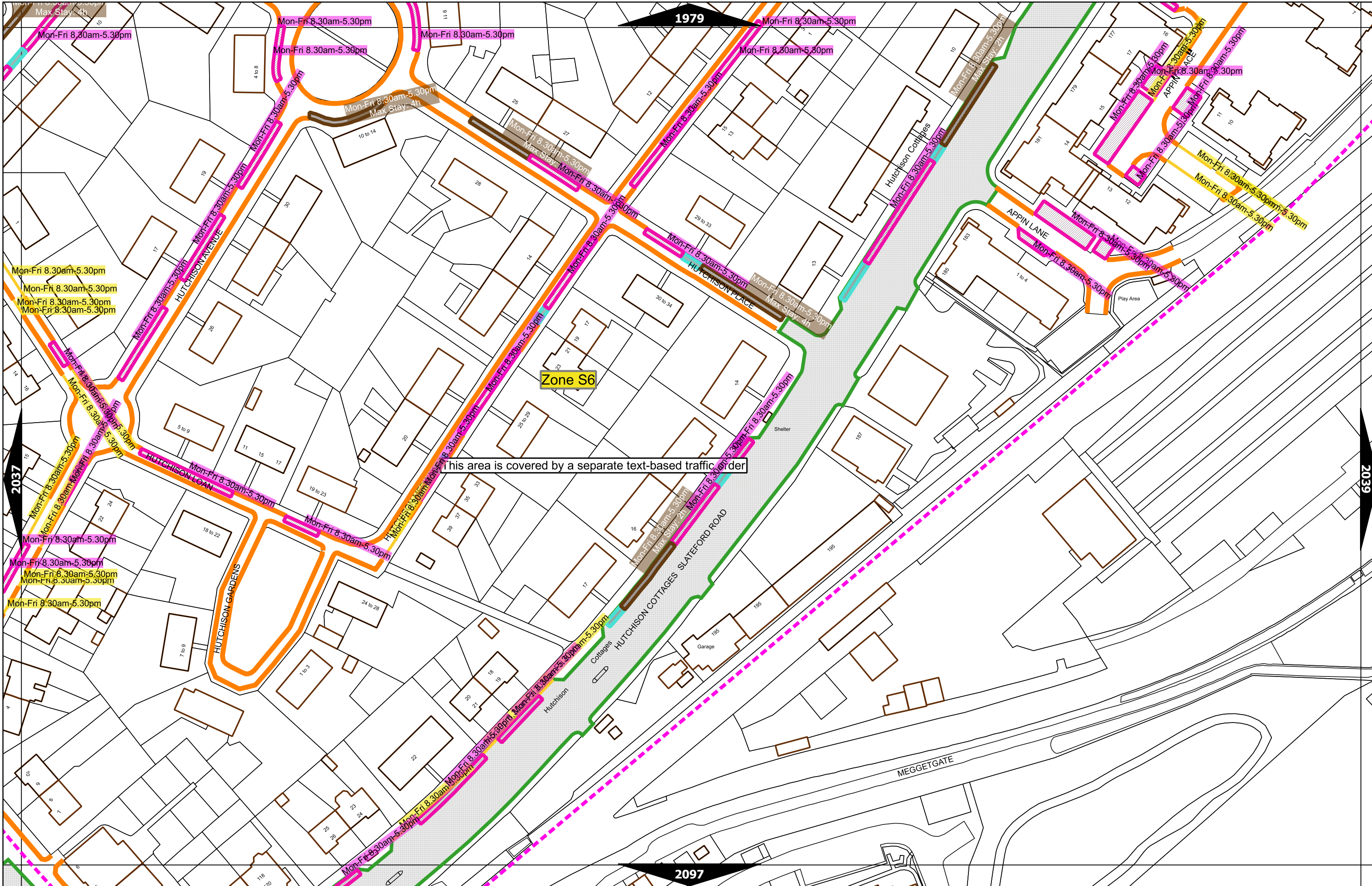


| | |
|----------------|-------------|
| Scale at A3 | 1:1000 |
| Effective Date | 06-Feb-2023 |
| Map Tile | 1980 |
| Revision | 4 |
| Status | CONFIRMED |

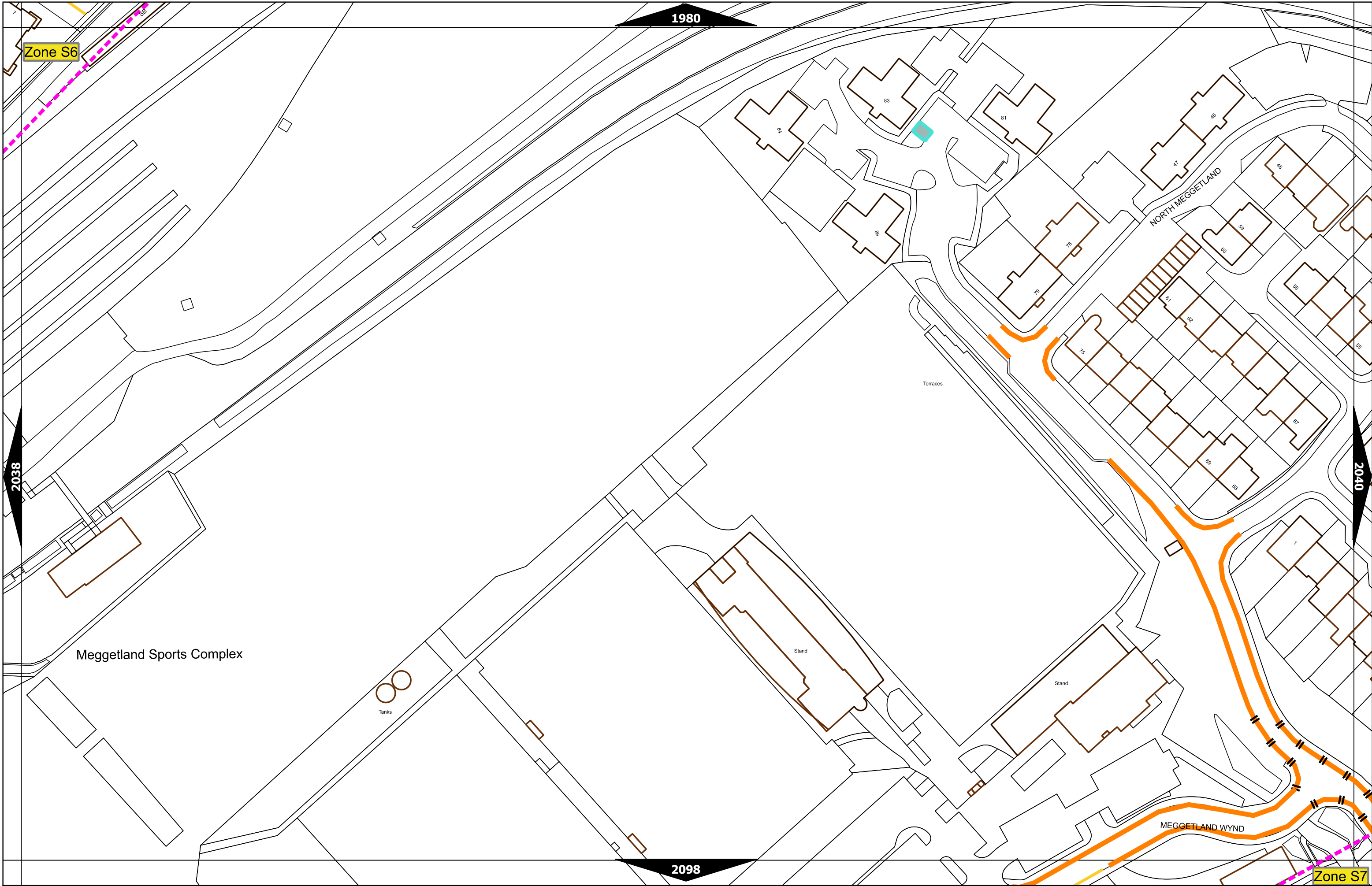


| | |
|----------------|-------------|
| Scale at A3 | 1:1000 |
| Effective Date | 06-Feb-2023 |
| Map Tile | 2037 |
| Revision | 4 |
| Status | CONFIRMED |

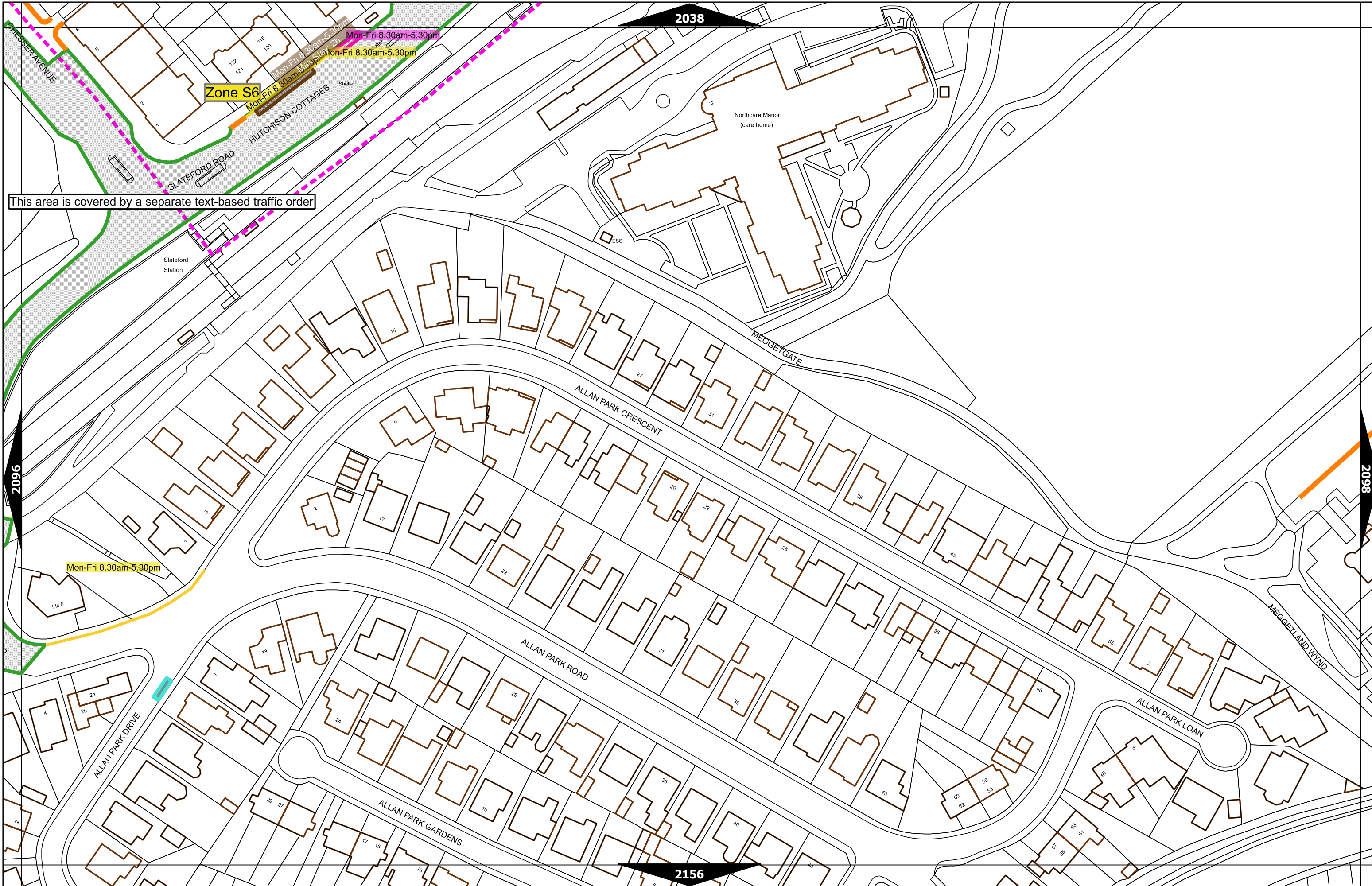
This area is covered by a separate text-based traffic order



| | |
|----------------|-------------|
| Scale at A3 | 1:1000 |
| Effective Date | 06-Feb-2023 |
| Map Tile | 2038 |
| Revision | 4 |
| Status | CONFIRMED |



| | |
|----------------|-------------|
| Scale at A3 | 1:1000 |
| Effective Date | 06-Feb-2023 |
| Map Tile | 2039 |
| Revision | 5 |
| Status | CONFIRMED |



This area is covered by a separate text-based traffic order



| | |
|----------------|-------------|
| Scale at A3 | 1:1000 |
| Effective Date | 06-Feb-2023 |
| Map Tile | 2097 |
| Revision | 4 |
| Status | CONFIRMED |