

APPENDIX 1 – NEW DISABLED PERSONS PARKING PLACES TO BE INTRODUCED

Location 1- Alan Breck Gardens

Location of New DPPPs: (DPPPs marked at a sub-standard size)**

12 Alan Breck Gardens
From a point 8.1m east from the extended west building line of 12 Alan Breck Gardens for a distance of 6.7m eastwards and a width of 2.5m
**** Not safe to extend the bay 2.7 metres out on to the carriageway.**

14 Alan Breck Gardens
From a point 5.4m west from the extended east building line of 14 Alan Breck Gardens for a distance of 6.6m westwards and a width of 2.5m
**** Not safe to extend the bay 2.7 metres out on to the carriageway.**

TRO Location Plan

• EDINBURGH •
THE CITY OF EDINBURGH COUNCIL

INTRODUCE NEW DISABLED BAY
LOCATION: Alan Breck Gardens

Drawing: Appendix 1, loc 34004359
Date: February 2022

Location 2- Tyler's Acre Road

Location of new DPPPs: (DPPPs marked at a sub-standard size)**

35 Tyler's Acre Road
From a point 4.3m east of the west building line of 33/35 Tyler's Acre Road, for a distance of 6.6m eastwards and a width of 2.4m.
**** Not safe to extend the bay 2.7 metres out on to the carriageway.**

41 Tyler's Acre Road
From a point 24.7m east of the west building line of 33/35 Tyler's Acre Road, for a distance of 6.6m eastwards and a width of 2.4m.
**** Not safe to extend the bay 2.7 metres out on to the carriageway.**

TRO Location Plan

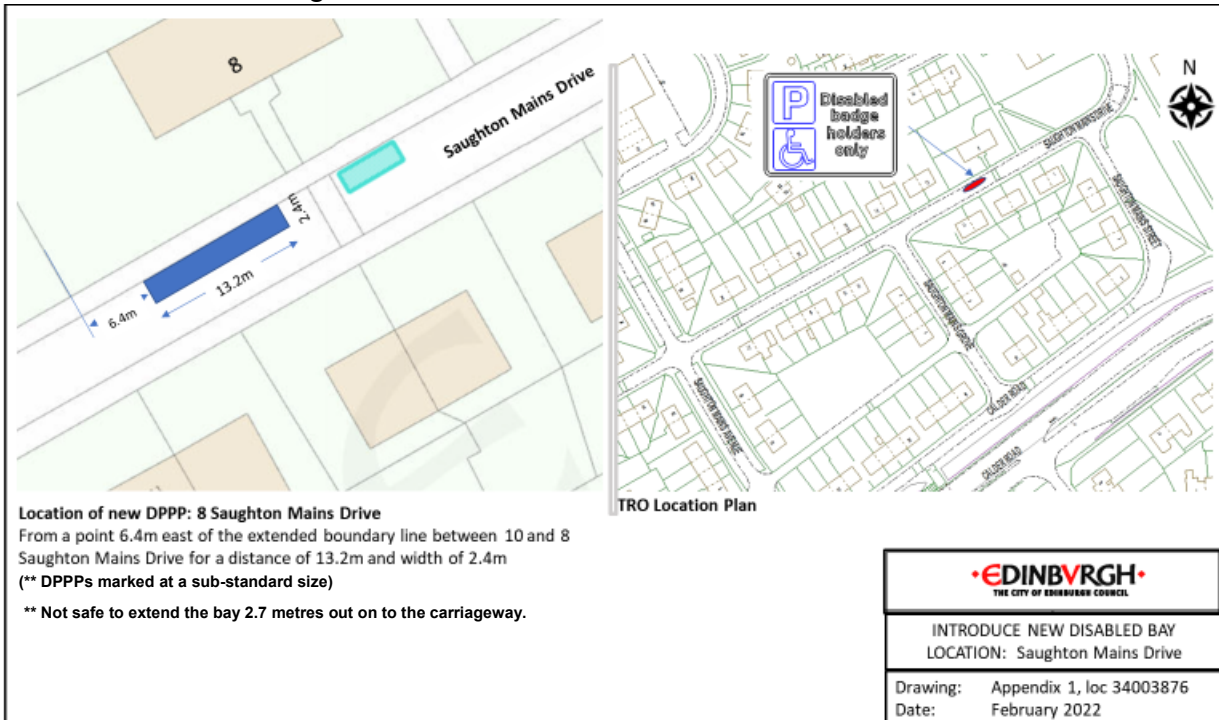
• EDINBURGH •
THE CITY OF EDINBURGH COUNCIL

INTRODUCE NEW DISABLED BAY
LOCATION: Tyler's Acre Road

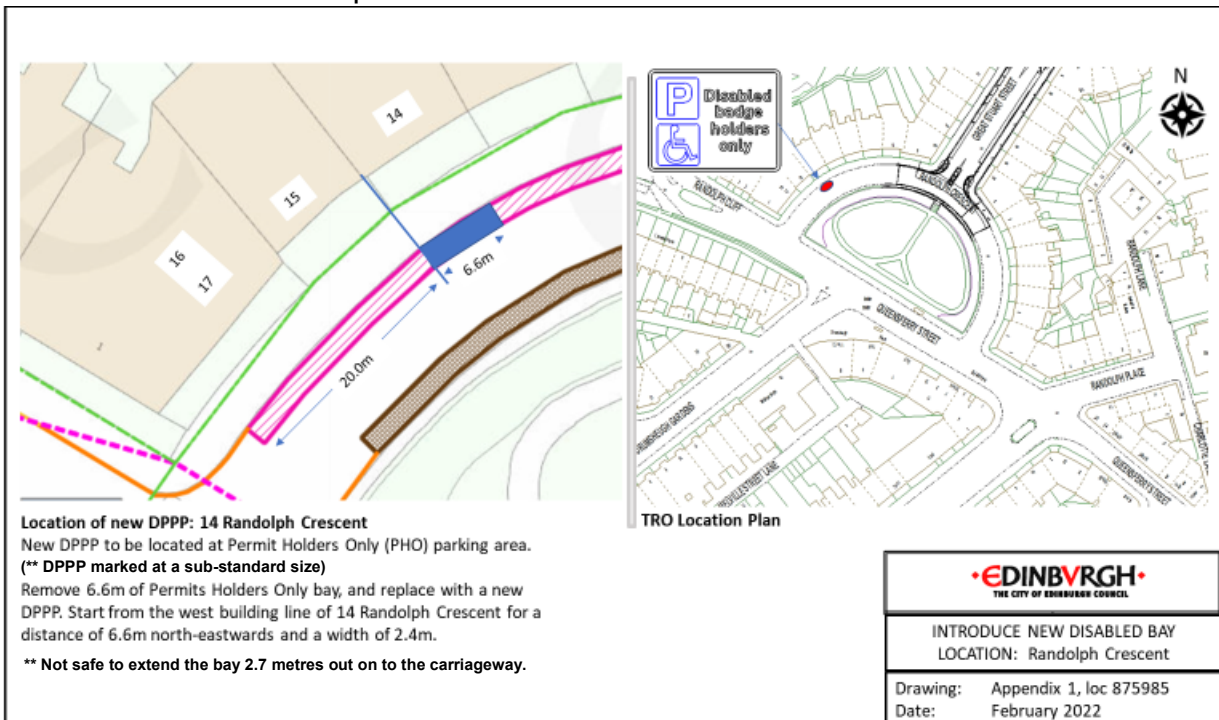
Drawing: Appendix 1, loc 34004148
Date: February 2022

APPENDIX 1 – NEW DISABLED PERSONS PARKING PLACES TO BE INTRODUCED

Location 3- Saughton Mains Drive

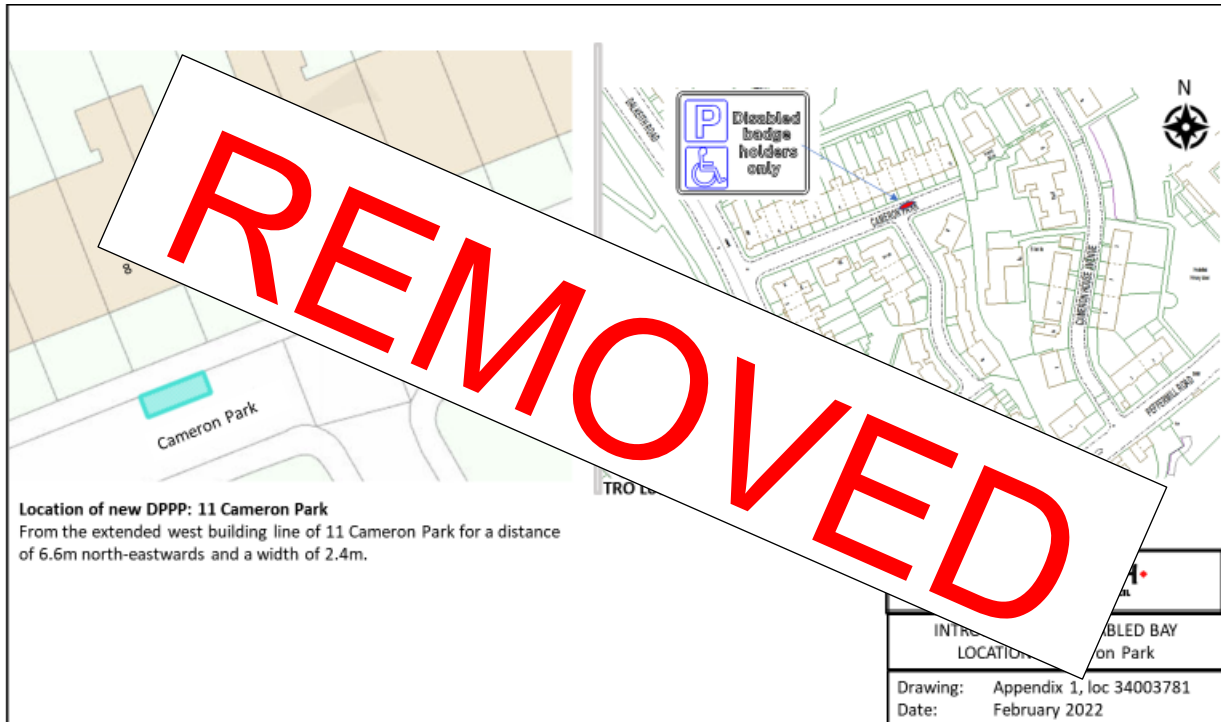


Location 4- Randolph Crescent

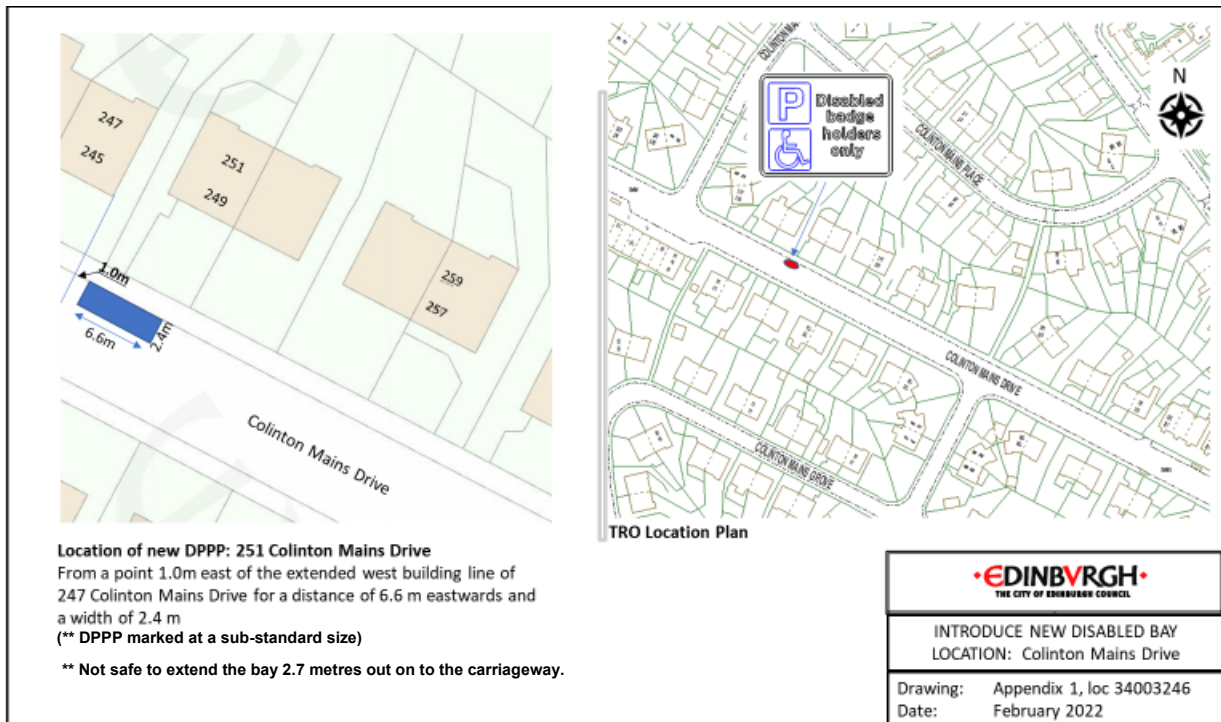


APPENDIX 1 – NEW DISABLED PERSONS PARKING PLACES TO BE INTRODUCED

Location 5- Cameron Park

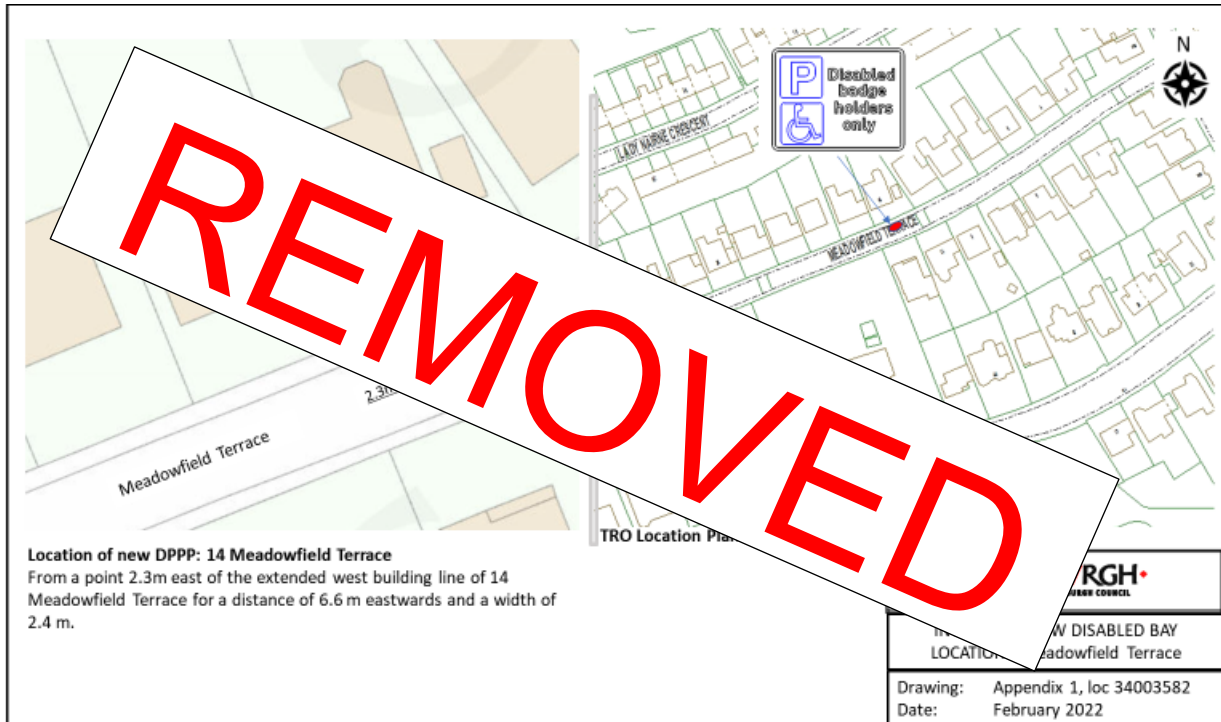


Location 6- Colinton Mains Drive



**APPENDIX 1 – NEW DISABLED PERSONS PARKING PLACES
TO BE INTRODUCED**

Location 7- Meadowfield Terrace



Location 8- Prestonfield Road



APPENDIX 1 – NEW DISABLED PERSONS PARKING PLACES TO BE INTRODUCED

Location 9- Gosford Place

Location of bay: 16 Gosford Place (DPPP marked at a sub-standard size)**
From a point 8.8m south from the extended south kerb line of Bonnington Grove for a distance of 6.6m southwards and a width of 2.4m.

**** Not safe to extend the bay 2.7 metres out on to the carriageway.**

EDINBURGH THE CITY OF EDINBURGH COUNCIL	
INTRODUCE NEW DISABLED BAY LOCATION: Gosford Place	
Drawing:	Appendix 1, loc 34003944
Date:	February 2022

Location 10- Orchardfield Avenue

Location of bay: opposite 1C Orchardfield Avenue
From a point 12.0m south from the extended south building line of 1 Orchardfield Avenue for a distance of 6.6m southwards and a width of 2.4m.
(DPPPP marked at a sub-standard size)**

**** Not safe to extend the bay 2.7 metres out on to the carriageway.**

EDINBURGH THE CITY OF EDINBURGH COUNCIL	
INTRODUCE NEW DISABLED BAY LOCATION: Orchardfield Avenue	
Drawing:	Appendix 1, loc 30008564
Date:	February 2022

APPENDIX 1 – NEW DISABLED PERSONS PARKING PLACES TO BE INTRODUCED

Location 11- Ransome Gardens

Location of bay: 29 Ransome Gardens
From a point 11.3m south-east from the extended south-east building line of 27 Ransome Gardens for a distance of 6.6m southwards and a width of 2.4m.
(* DPMP marked at a sub-standard size)

**** Not safe to extend the bay 2.7 metres out on to the carriageway.**

TRO Location Plan

EDINBURGH THE CITY OF EDINBURGH COUNCIL	
INTRODUCE NEW DISABLED BAY LOCATION: Ransome Gardens	
Drawing:	Appendix 1, loc 34003813
Date:	February 2022

Location 12- Ransome Gardens

Location of bay: 34 Ransome Gardens (DPMP marked at a sub-standard size)**
From a point 4.0m south-east from the extended north-west building line of 34 Ransome Gardens for a distance of 6.6m southwards and a width of 2.4m.

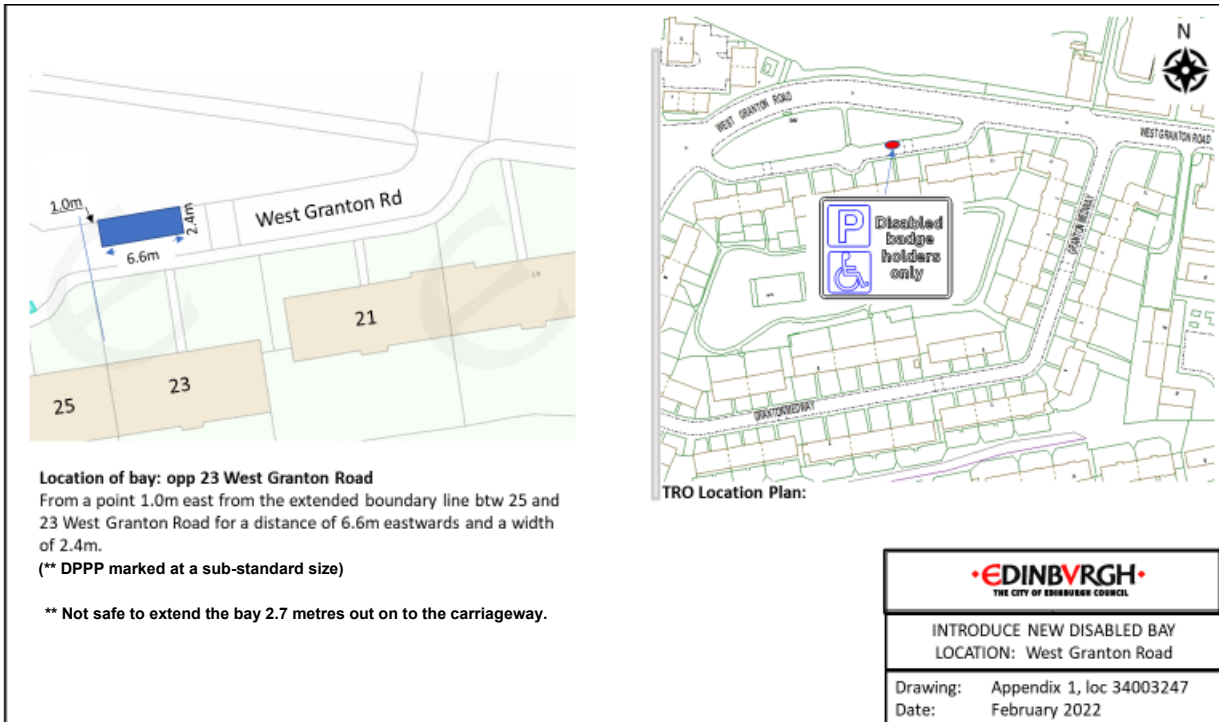
**** Not safe to extend the bay 2.7 metres out on to the carriageway.**

TRO Location Plan:

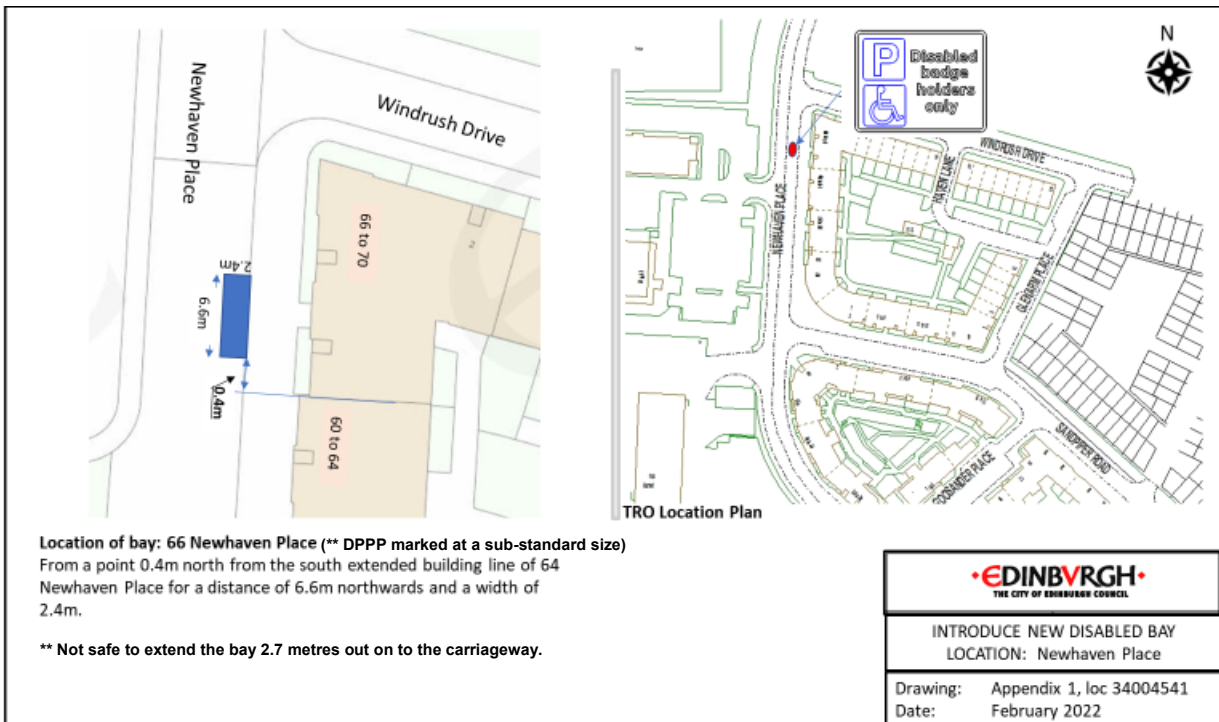
EDINBURGH THE CITY OF EDINBURGH COUNCIL	
INTRODUCE NEW DISABLED BAY LOCATION: Ransome Gardens	
Drawing:	Appendix 1, loc 30009064
Date:	February 2022

APPENDIX 1 – NEW DISABLED PERSONS PARKING PLACES TO BE INTRODUCED

Location 13- West Granton Road

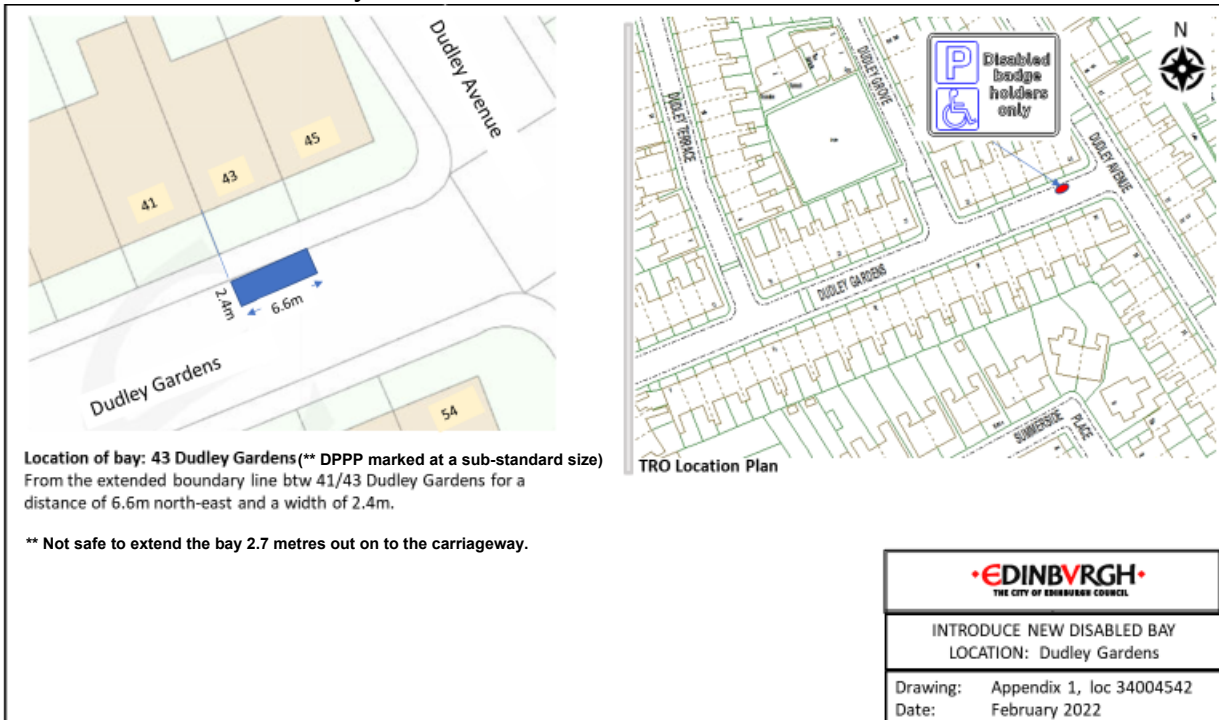


Location 14- Newhaven Place

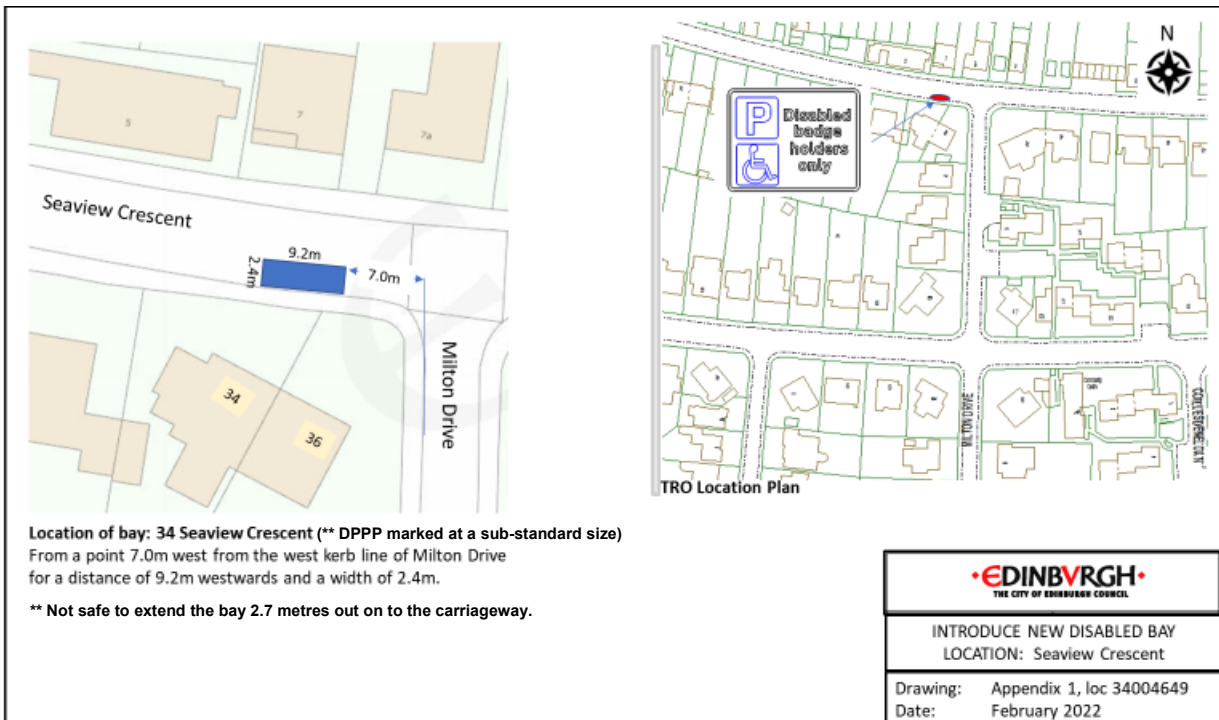


APPENDIX 1 – NEW DISABLED PERSONS PARKING PLACES TO BE INTRODUCED

Location 15- Dudley Gardens



Location 16- Seaview Crescent



APPENDIX 1 – NEW DISABLED PERSONS PARKING PLACES TO BE INTRODUCED

Location 17- Lutton Place

Location of bay: 11 Lutton Place (DPPP marked at a sub-standard size)**
New DPPP to be located at Shared Use parking area.

Remove 6.6m of Shared Use parking bays outside 11 Lutton Place, and replace with a new DPPP. Start from a point 7.4m north-east from the extended south-west building line of 9 Lutton Place for a distance of 6.6m north-east and a width of 2.4m.

**** Not safe to extend the bay 2.7 metres out on to the carriageway.**

•EDINBURGH• <small>THE CITY OF EDINBURGH COUNCIL</small>	
INTRODUCE NEW DISABLED BAY LOCATION: Lutton Place	
Drawing: Appendix 1, loc 34004655	Date: February 2022

Location 18- Braid Road

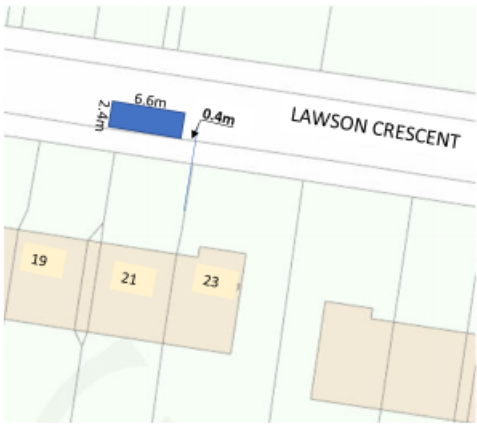
Location of bay: 190 Braid Road
From the extended south building line of 190 Braid Road for a distance of 6.6m northwards and a width of 2.4m.
(** DPPP marked at a sub-standard size)

**** Not safe to extend the bay 2.7 metres out on to the carriageway.**

•EDINBURGH• <small>THE CITY OF EDINBURGH COUNCIL</small>	
INTRODUCE NEW DISABLED BAY LOCATION: Braid Road	
Drawing: Appendix 1, loc 34004337	Date: February 2022

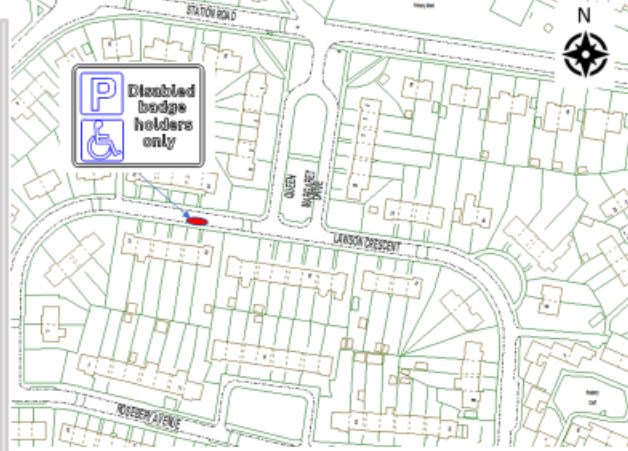
APPENDIX 1 – NEW DISABLED PERSONS PARKING PLACES TO BE INTRODUCED

Location 19- Lawson Crescent



Location of bay: 21 Lawson Crescent
From a point 0.4m west from the east extended building line of 21 Lawson Crescent for a distance of 6.6m westwards and a width of 2.4m.
(** DPPPP marked at a sub-standard size)


** Not safe to extend the bay 2.7 metres out on to the carriageway.



TRO Location Plan

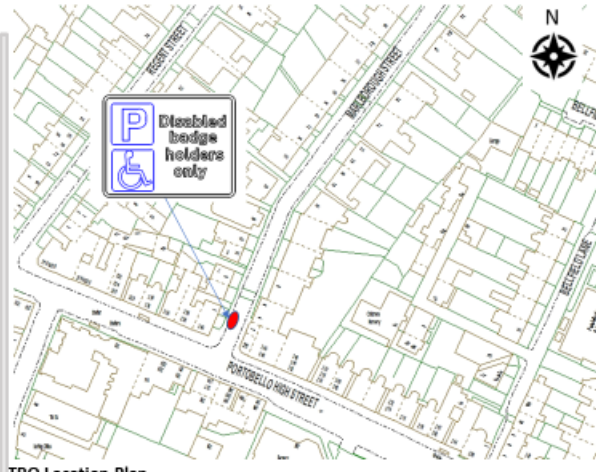
EDINBURGH THE CITY OF EDINBURGH COUNCIL	
INTRODUCE NEW DISABLED BAY LOCATION: Lawson Crescent	
Drawing:	Appendix 1, loc 34004672
Date:	February 2022

Location 20- Marlborough Street



Location of bay: 1 Marlborough Street
From a point 5.7m north-east from the south extended building line of 240 Portobello High Street for a distance of 6.6m north-east and a width of 2.4m.
(** DPPPP marked at a sub-standard size)

** Not safe to extend the bay 2.7 metres out on to the carriageway.

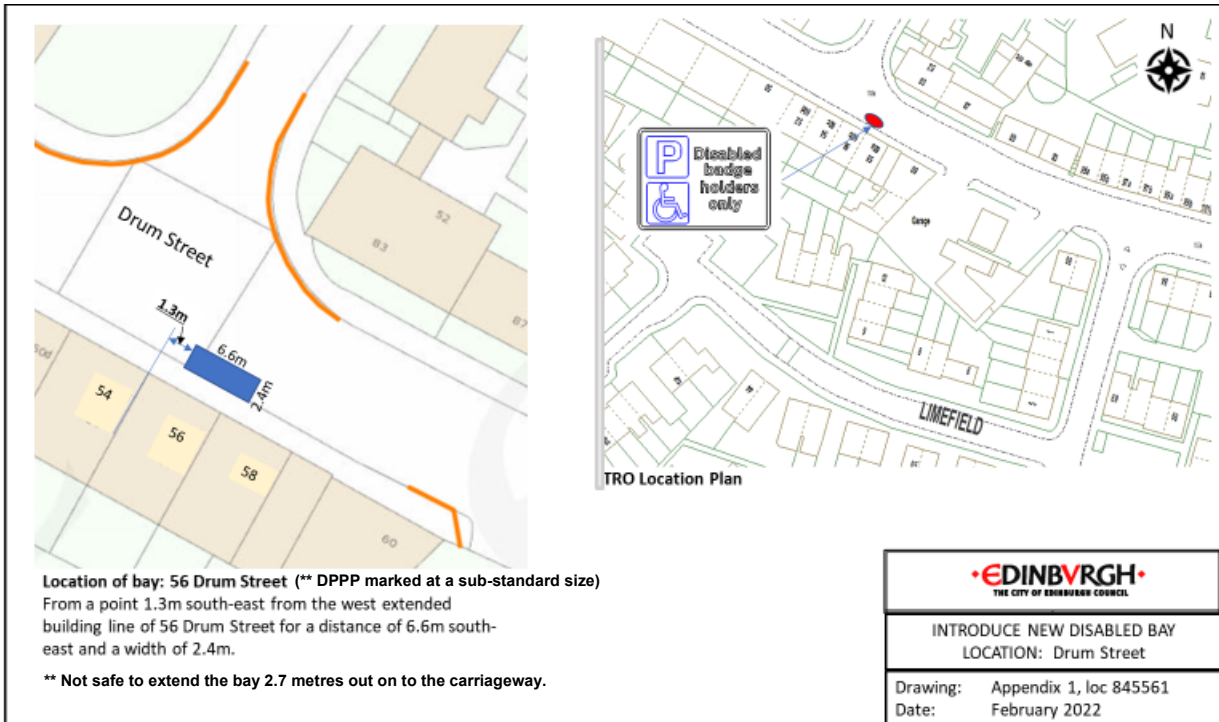


TRO Location Plan

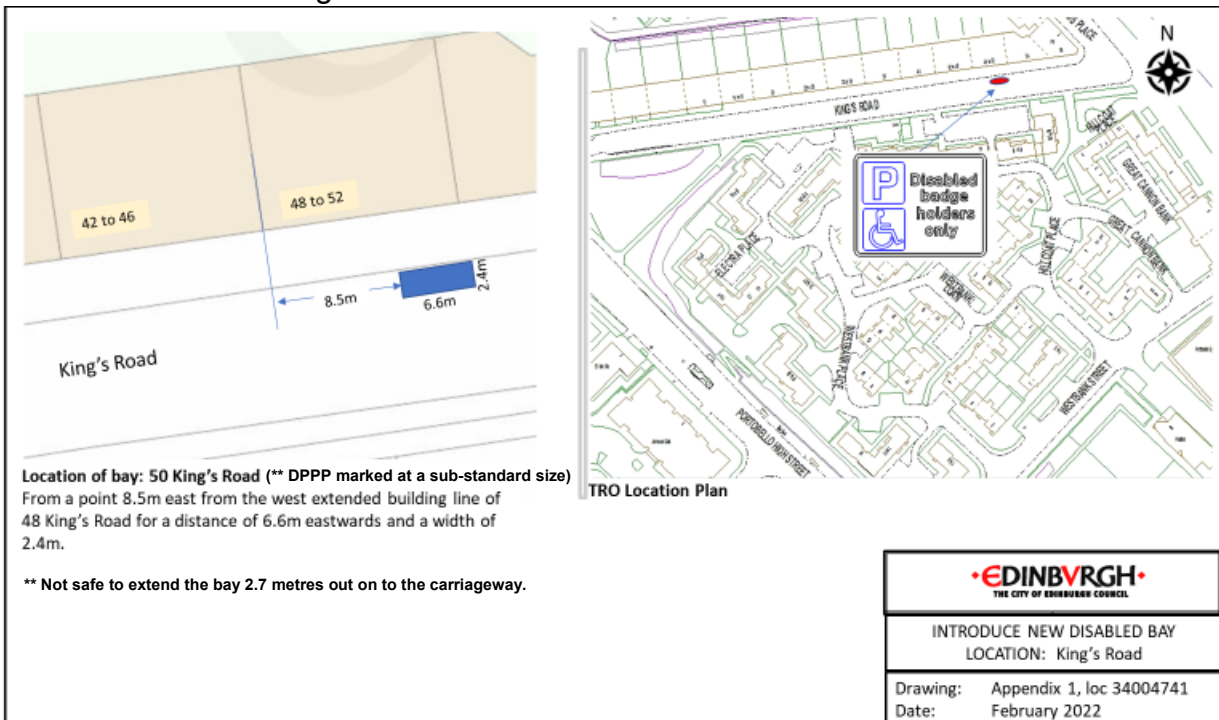
EDINBURGH THE CITY OF EDINBURGH COUNCIL	
INTRODUCE NEW DISABLED BAY LOCATION: Marlborough Street	
Drawing:	Appendix 1, loc 34002507
Date:	February 2022

APPENDIX 1 – NEW DISABLED PERSONS PARKING PLACES TO BE INTRODUCED

Location 21- Drum Street



Location 22- King's Road



APPENDIX 1 – NEW DISABLED PERSONS PARKING PLACES TO BE INTRODUCED

Location 23- Restalrig Avenue

Location of bay: 5 Restalrig Avenue (DPPP marked at a sub-standard size)**
From a point 2.1m north-west from the eastern building line of 5 Restalrig Avenue for a distance of 6.6m north-west and a width of 2.4m.

**** Not safe to extend the bay 2.7 metres out on to the carriageway.**

EDINBURGH THE CITY OF EDINBURGH COUNCIL	
INTRODUCE NEW DISABLED BAY LOCATION: Restalrig Avenue	
Drawing:	Appendix 1, loc 34004406
Date:	February 2022

Location 24- Adamslaw Place

Location of New DPPPs: (DPPPs marked at a sub-standard size)**

8 Adamslaw Place, From a point 13.5m south-west from the extended west kerb line of Baileyfield Crescent for a distance of 3.8m south-west and a length of 5.0m. ****Insufficient space to extend DPPP to a minimum standard size.**

22 Adamslaw Place, From a point 29.0m south-west from the extended west kerb line of Baileyfield Crescent for a distance of 3.6m south-west and a length of 5.0m. ****Insufficient space to extend DPPP to a minimum standard size.**

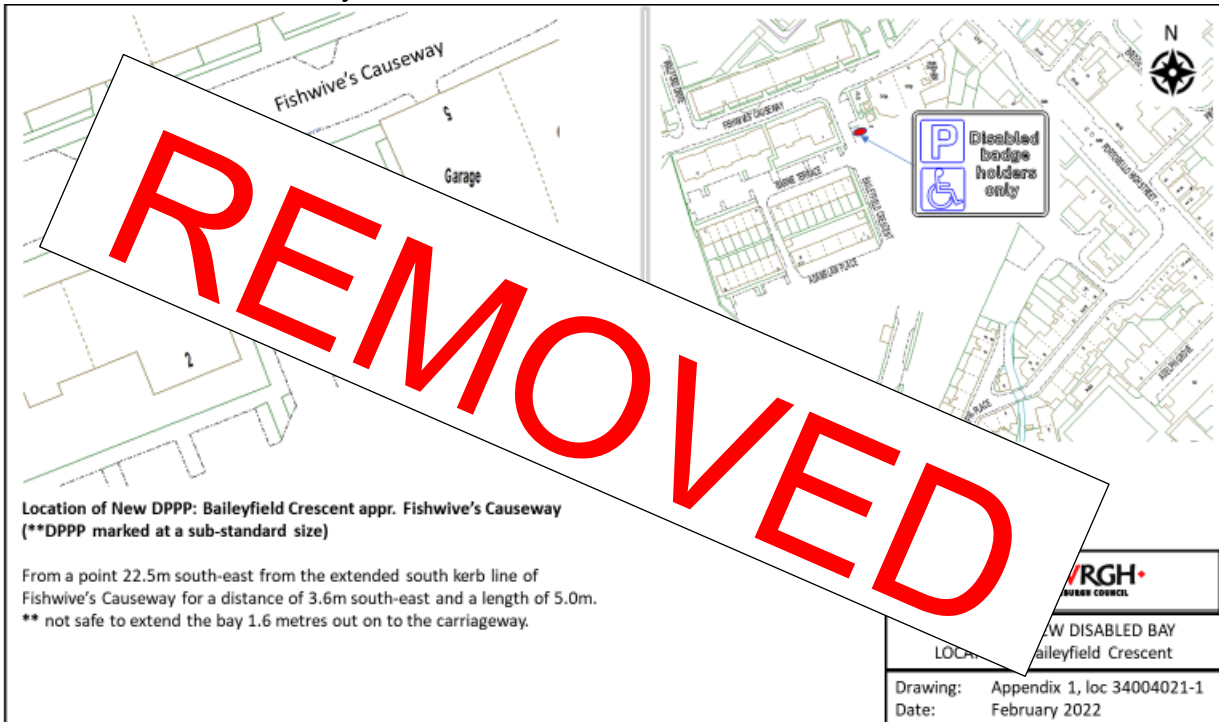
36 Adamslaw Place, From a point 65.5m south-west from the extended west kerb line of Baileyfield Crescent for a distance of 3.6m south-west and a length of 5.0m. ****Insufficient space to extend DPPP to a minimum standard size.**

42 Adamslaw Place, From a point 79.5m south-west from the extended west kerb line of Baileyfield Crescent for a distance of 3.6m south-west and a length of 5.0m. ****Insufficient space to extend DPPP to a minimum standard size.**

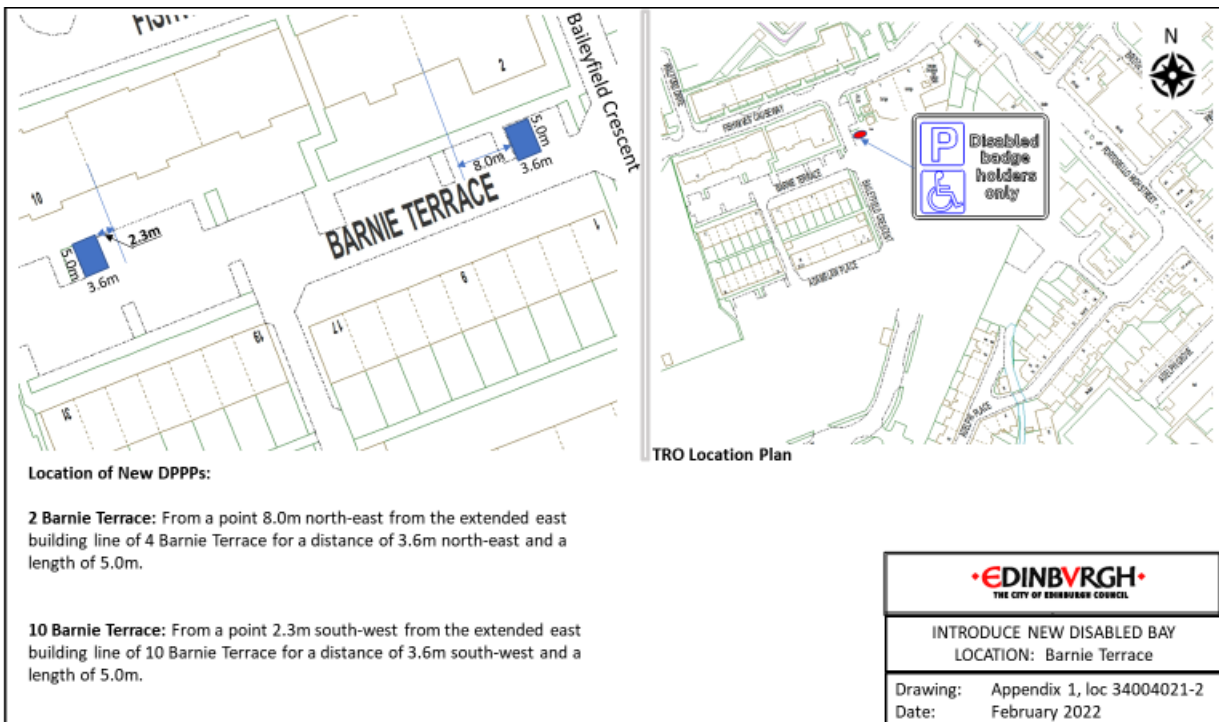
EDINBURGH THE CITY OF EDINBURGH COUNCIL	
INTRODUCE NEW DISABLED BAY LOCATION: Adamslaw Place	
Drawing:	Appendix 1, loc 34004021
Date:	February 2022

**APPENDIX 1 – NEW DISABLED PERSONS PARKING PLACES
TO BE INTRODUCED**

Location 25- Baileyfield Crescent

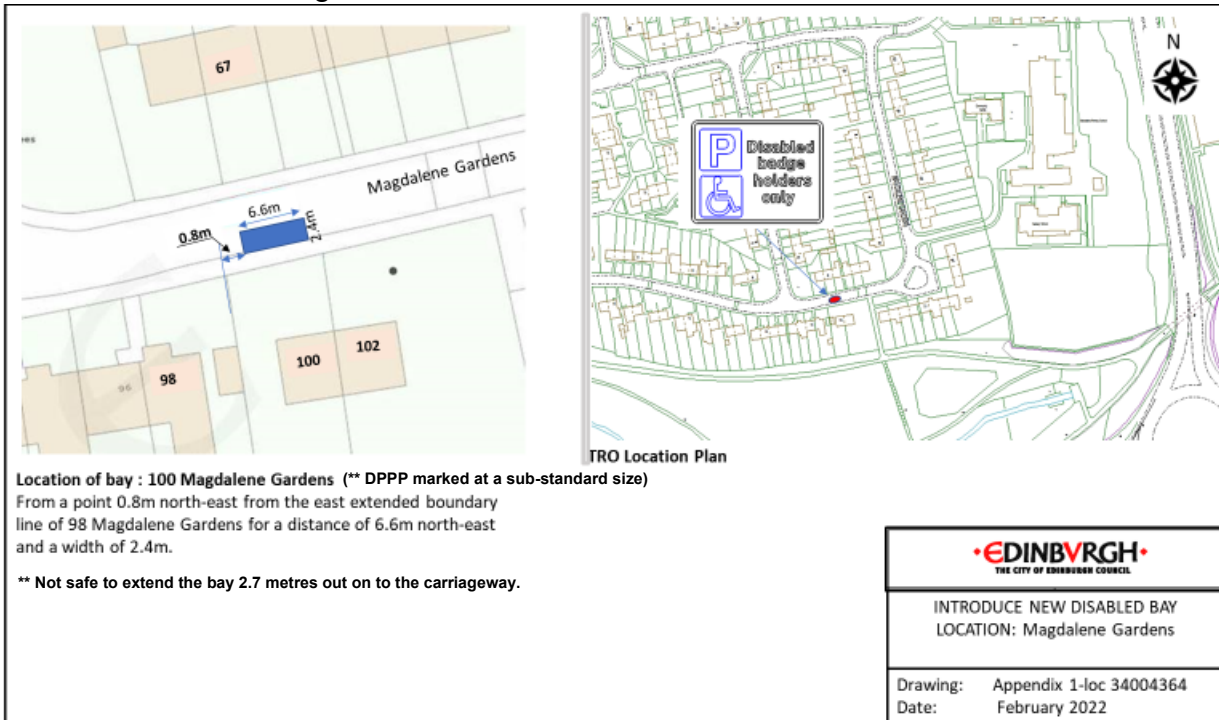


Location 26- Barnie Terrace



APPENDIX 1 – NEW DISABLED PERSONS PARKING PLACES TO BE INTRODUCED

Location 27- Magdalene Gardens



Location 28- Annandale Street

