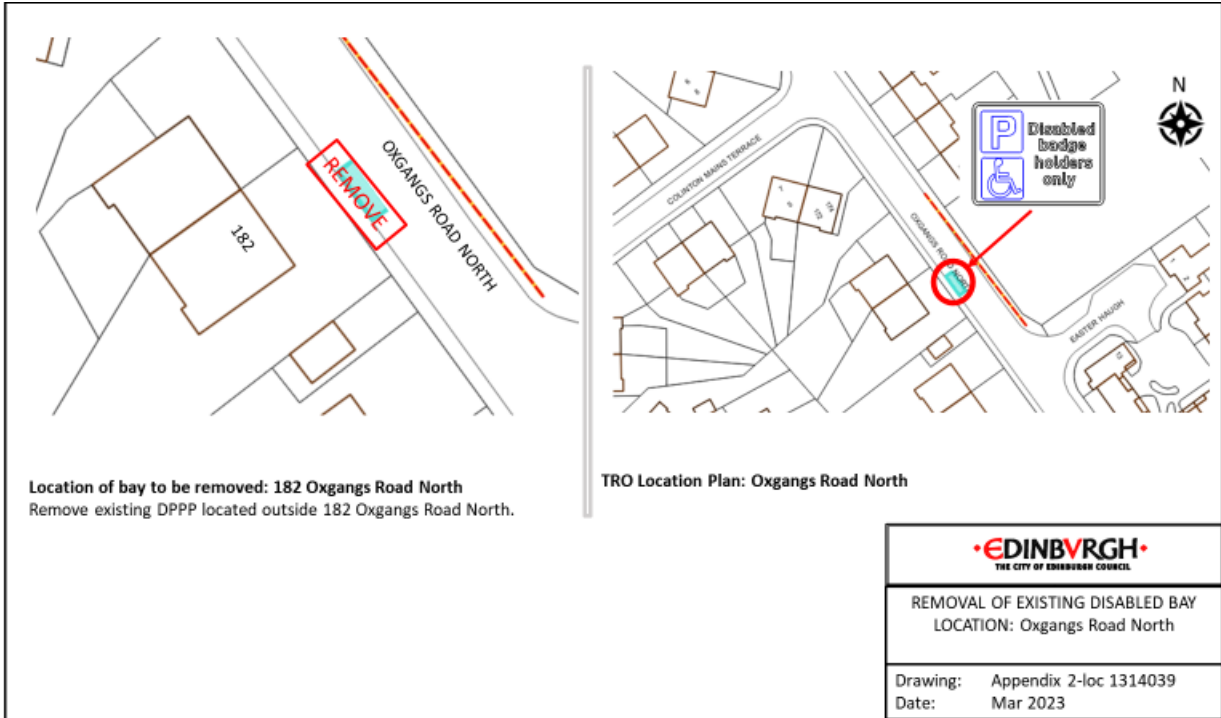
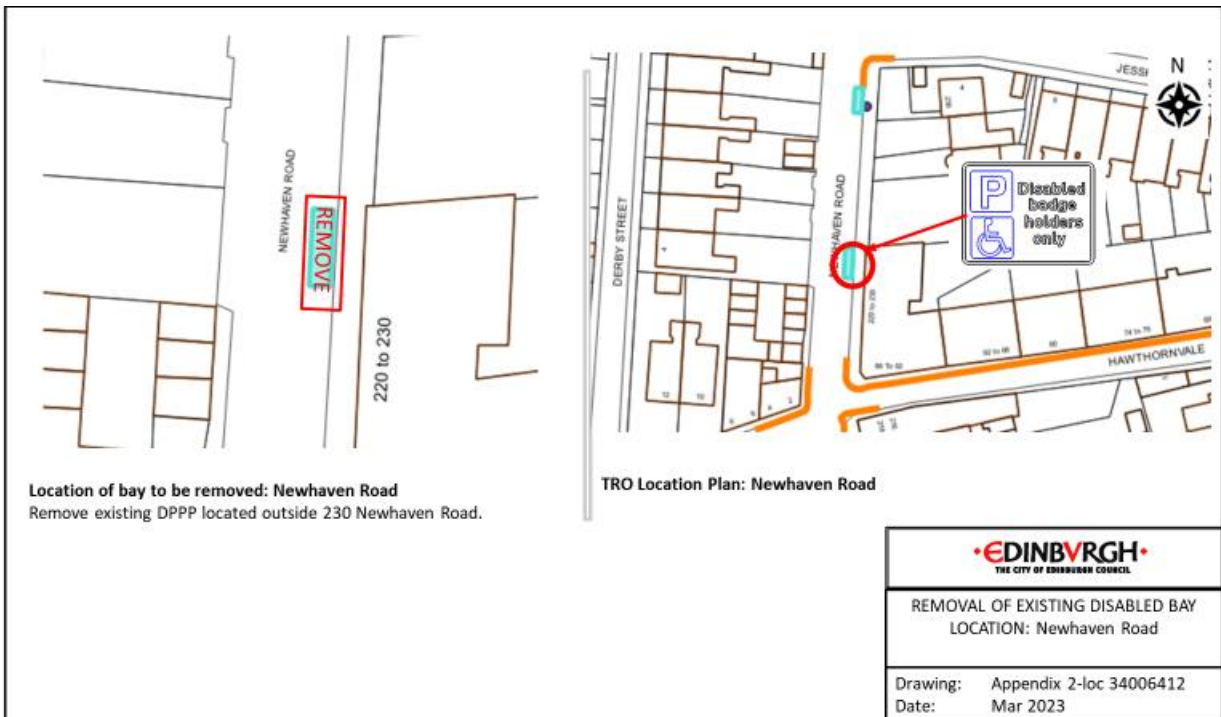


## Appendix 2 – Plans of DPPP to be removed


### Location 1- Oxgangs Road North



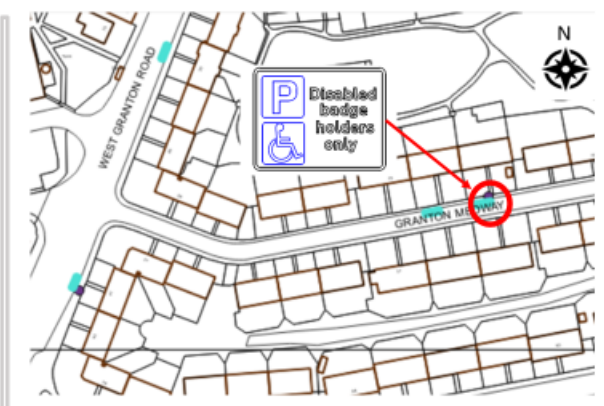
### Location 2- Newhaven Road



### Location 3- Granton Medway



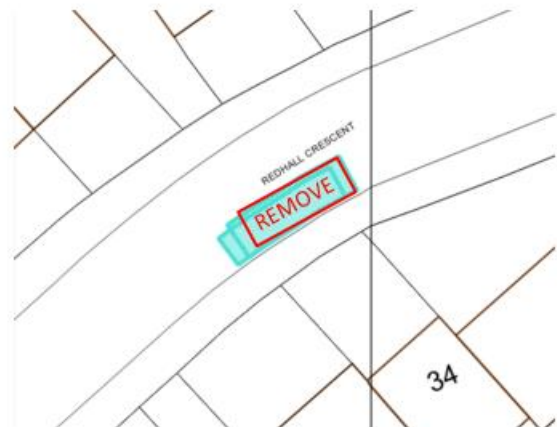
**Location of bay to be removed: Granton Medway**  
Remove existing DPPP located outside 14 Granton Medway.




**TRO Location Plan: Granton Medway**

<b>EDINBURGH</b> THE CITY OF EDINBURGH COUNCIL	
REMOVAL OF EXISTING DISABLED BAY LOCATION: Granton Medway	
Drawing:	Appendix 2-loc 34006415
Date:	Mar 2023

### Location 4 – Redhall Crescent



**Location of bay to be removed: Redhall Crescent**  
Remove existing DPPP located outside 34 Redhall Crescent.



**TRO Location Plan: Redhall Crescent**

<b>EDINBURGH</b> THE CITY OF EDINBURGH COUNCIL	
REMOVAL OF EXISTING DISABLED BAY LOCATION: Redhall Crescent	
Drawing:	Appendix 2-loc 34004479
Date:	Mar 2023

### Location 5- Lauder Road

**Location of bay to be removed: Lauder Road**  
Remove existing DPPP located outside 48A Lauder Road and fill the gap with Single Yellow Lines.

**TRO Location Plan: Lauder Road**

<b>EDINBURGH</b> THE CITY OF EDINBURGH COUNCIL	
REMOVAL OF EXISTING DISABLED BAY LOCATION: Lauder Road	
Drawing:	Appendix 2-loc 34006471
Date:	Mar 2023


### Location 6- Salvesen Gardens

**Location of bay to be removed: Salvesen Gardens**  
Remove existing DPPP located outside 13 Salvesen Gardens.

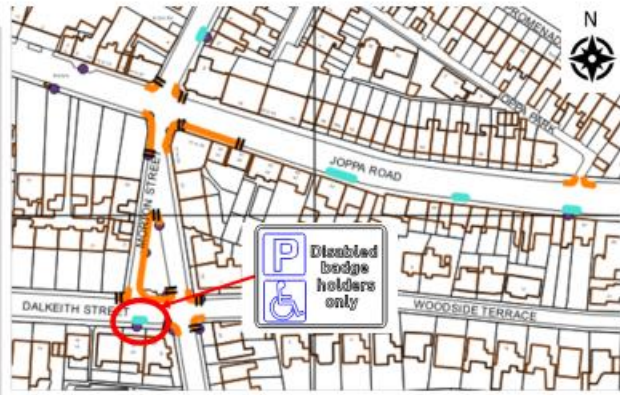
**TRO Location Plan: Salvesen Gardens**

<b>EDINBURGH</b> THE CITY OF EDINBURGH COUNCIL	
REMOVAL OF EXISTING DISABLED BAY LOCATION: Salvesen Gardens	
Drawing:	Appendix 2-loc 34005997
Date:	Mar 2023

### Location 7- Dalkeith Street



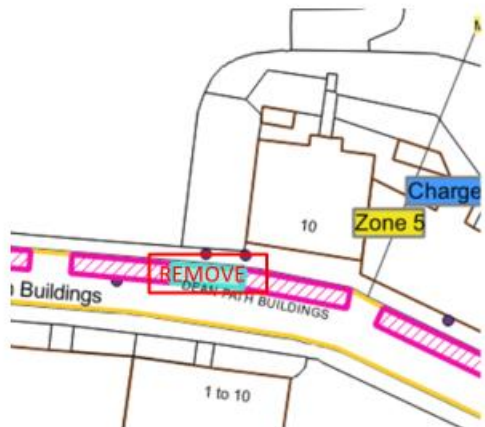
**Location of bay to be removed: Dalkeith Street**  
Remove existing DPPP located outside 26 Dalkeith Street.



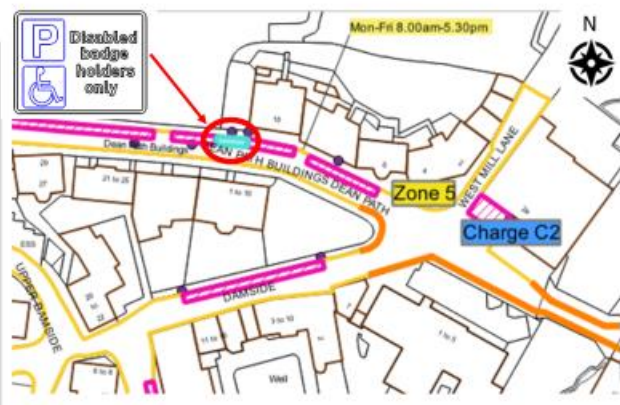
**TRO Location Plan: Dalkeith Street**

<b>EDINBURGH</b> THE CITY OF EDINBURGH COUNCIL	
REMOVAL OF EXISTING DISABLED BAY LOCATION: Dalkeith Street	
Drawing:	Appendix 2-loc 1364737
Date:	Mar 2023

### Location 8- Dean Path Building



**Location of bay to be removed: Dean Path Building**  
Remove existing DPPP located at 10 Dean Path Building and fill the gap with Permit Holders Only parking restrictions.



**TRO Location Plan: Dean Path Building**

<b>EDINBURGH</b> THE CITY OF EDINBURGH COUNCIL	
REMOVAL OF EXISTING DISABLED BAY LOCATION: Dean Path Building	
Drawing:	Appendix 2-loc 34005994
Date:	Mar 2023

### Location 9- Dochart Drive

**Location of bay to be removed: Dochart Drive**  
Remove existing DPPP located outside 18 Dochart Drive.

**TRO Location Plan: Dochart Drive**

<b>EDINBURGH</b> THE CITY OF EDINBURGH COUNCIL	
REMOVAL OF EXISTING DISABLED BAY LOCATION: Dochart Drive	
Drawing:	Appendix 2-loc 34006277
Date:	Mar 2023

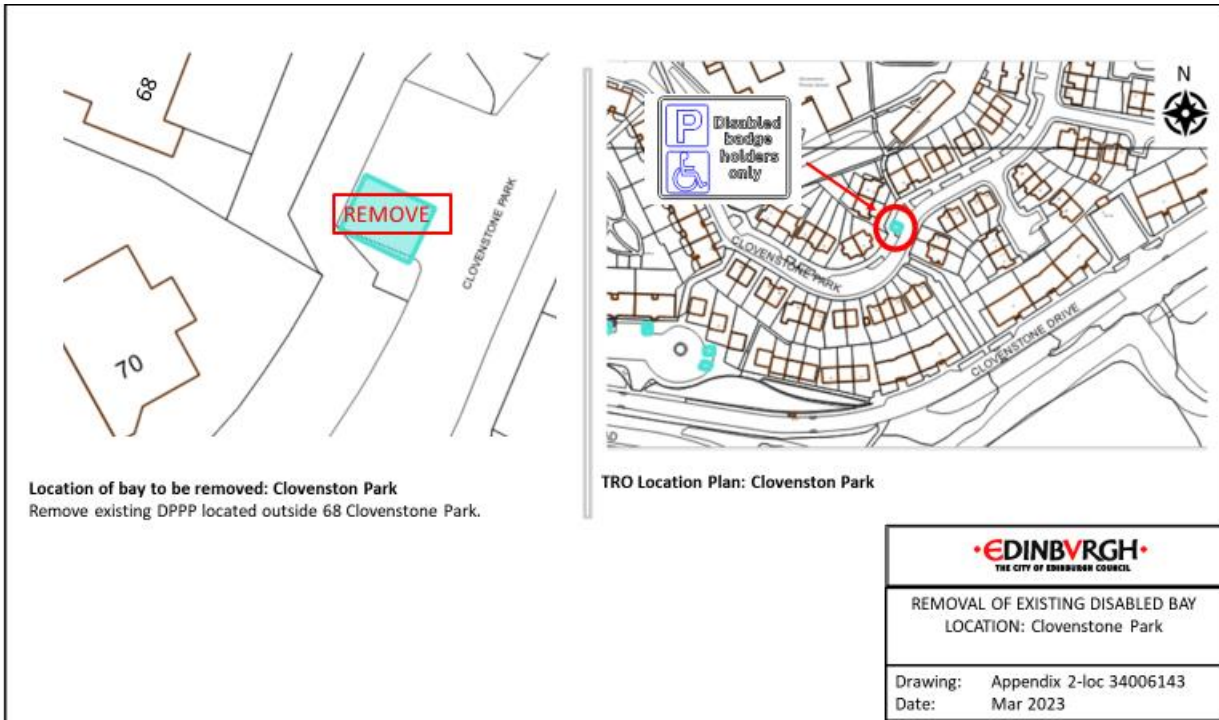
### Location 10- Clermiston Avenue

**Location of bay to be removed: Clermiston Avenue**  
Remove existing DPPP located opposite number 45 Clermiston Avenue.

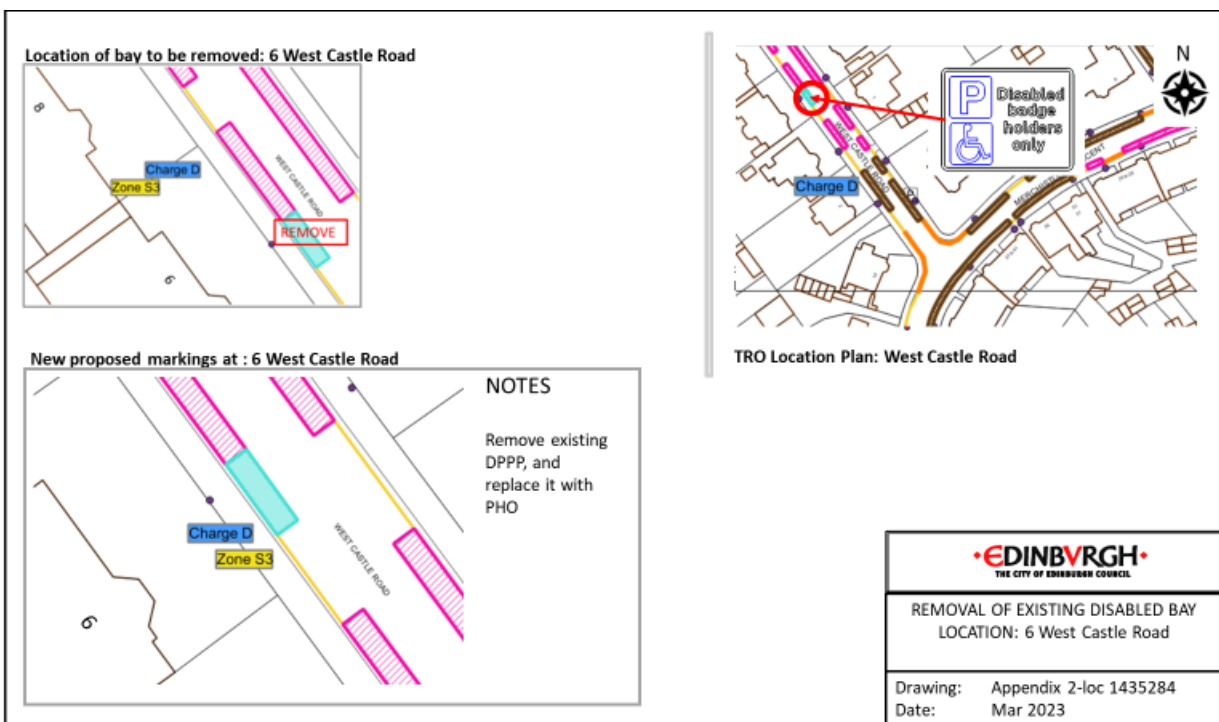
**TRO Location Plan: Clermiston Avenue**

<b>EDINBURGH</b> THE CITY OF EDINBURGH COUNCIL	
REMOVAL OF EXISTING DISABLED BAY LOCATION: Clermiston Avenue	
Drawing:	Appendix 2-loc TRO/20/12
Date:	Mar 2023

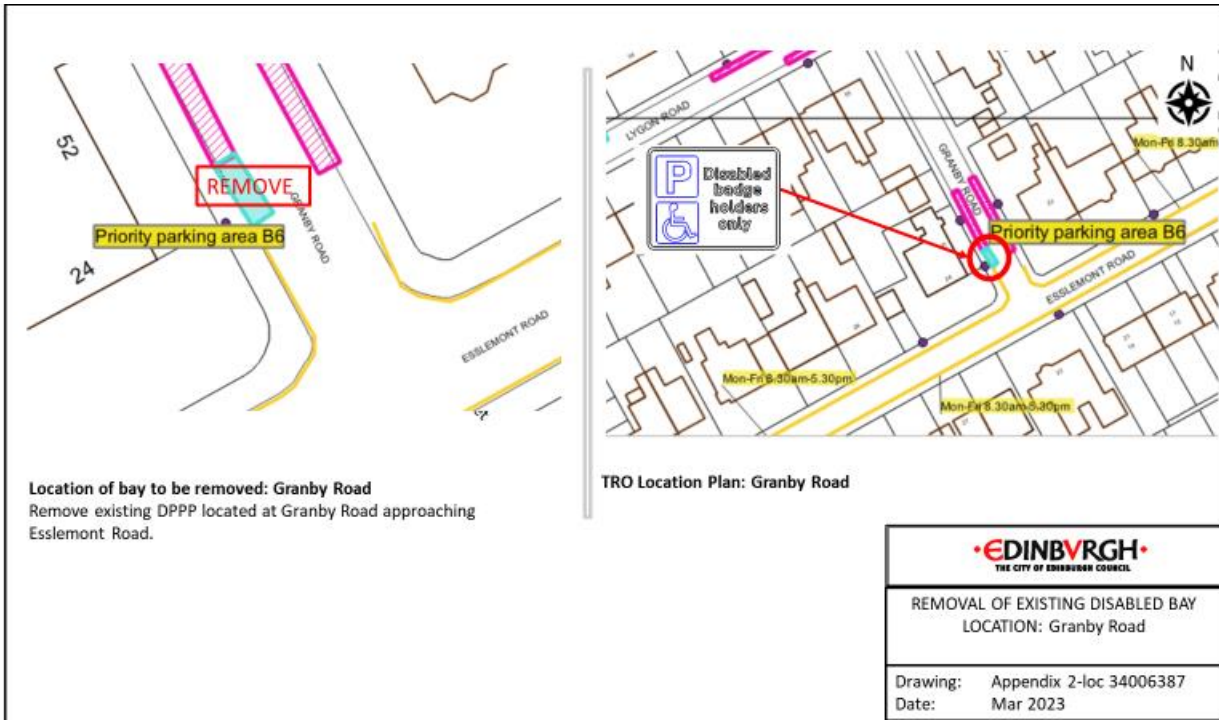
## Location 11- Clovenston Park



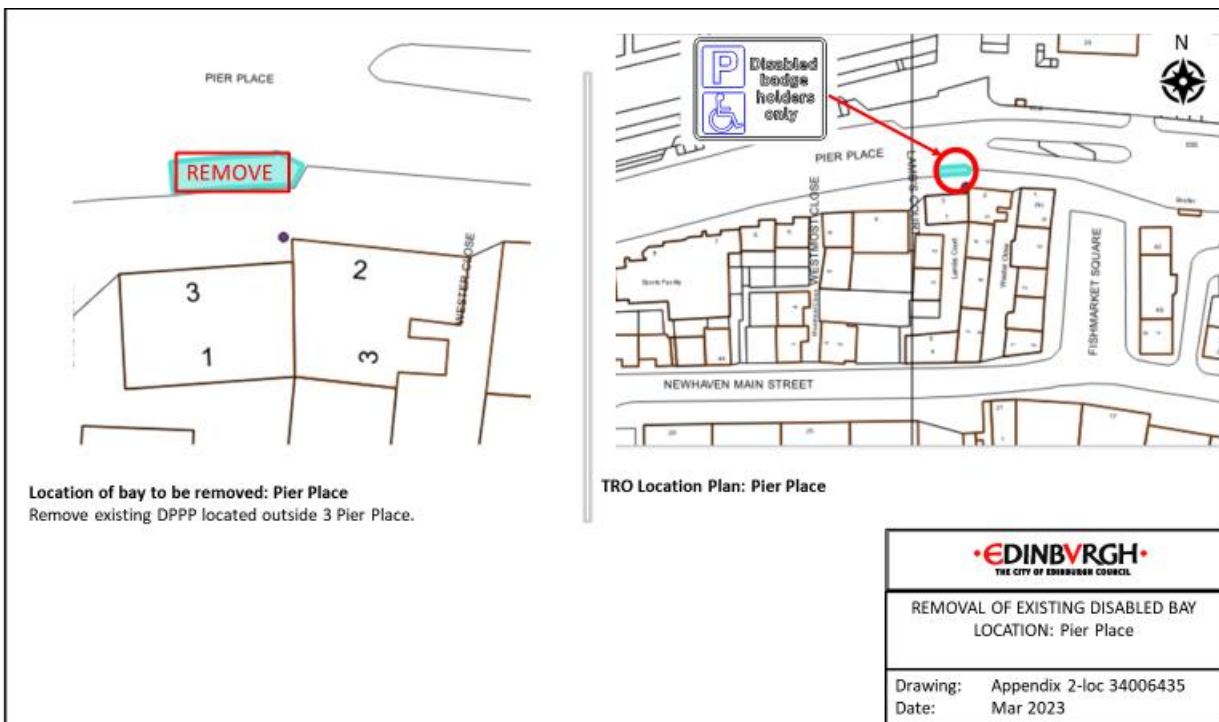
## Location 12- West Castle Road



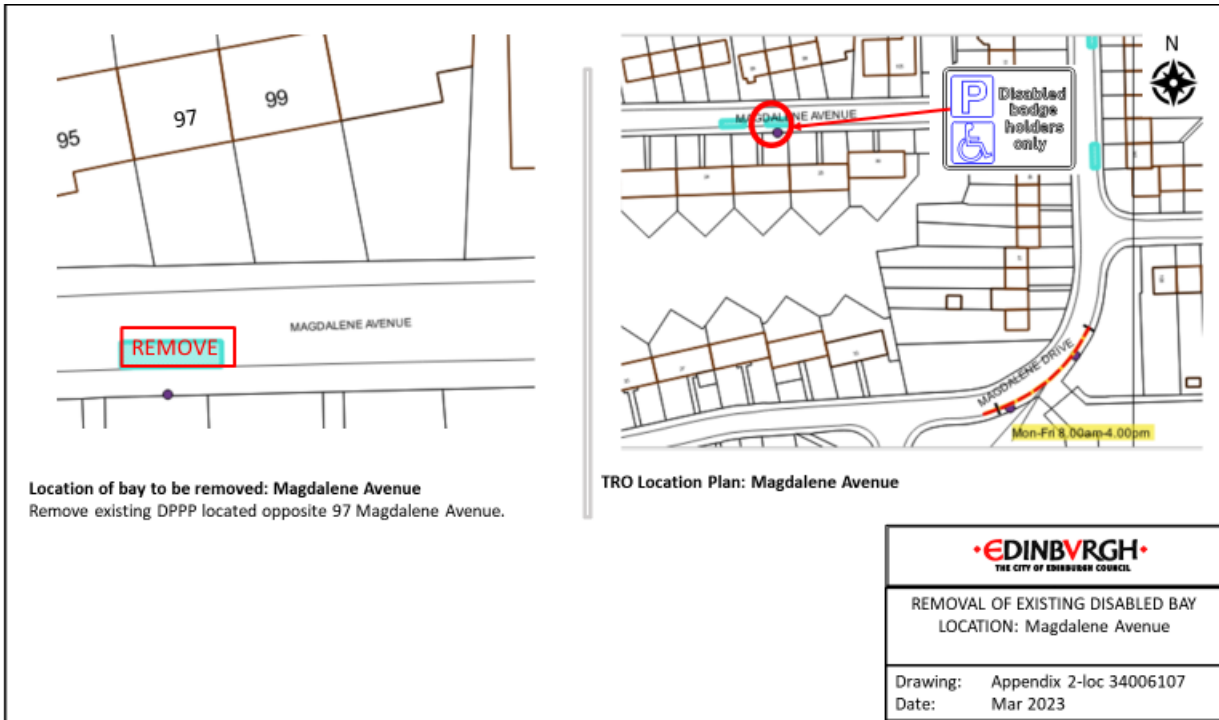
## Location 13- Granby Road



## Location 14- Pier Place



## Location 15- Magdalene Avenue



## Location 16- Murrayfield Avenue

