





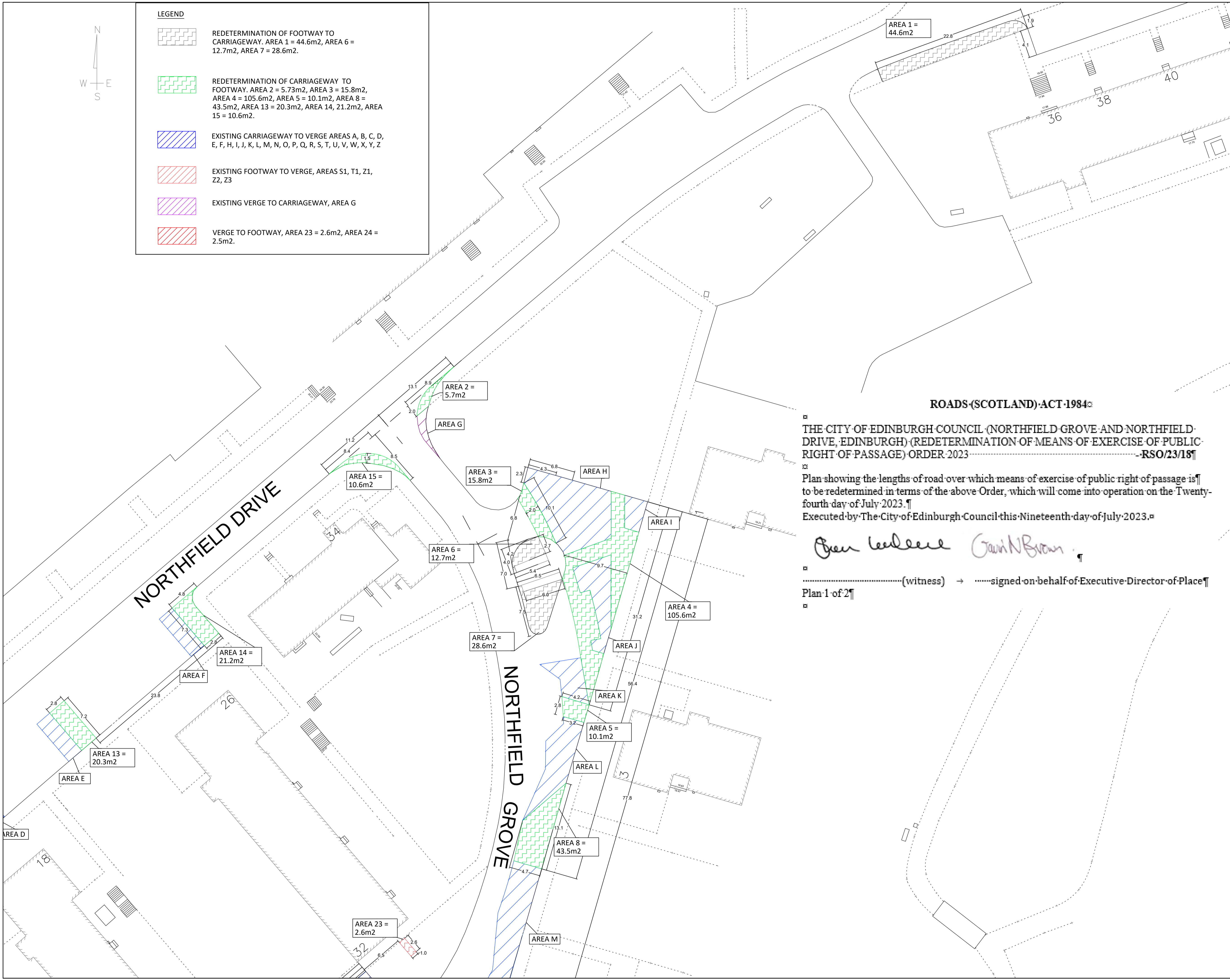
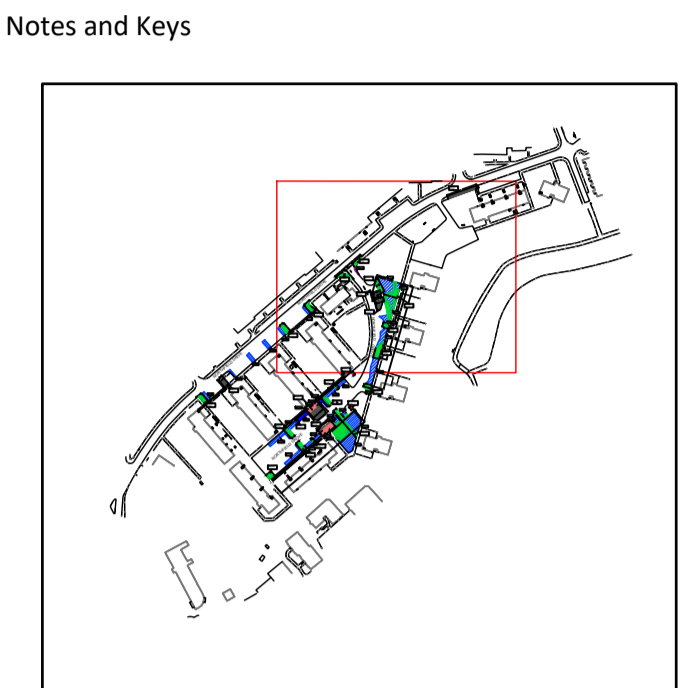


LEGEND

-  REDETERMINATION OF FOOTWAY TO CARRIAGEWAY. AREA 1 = 44.6m<sup>2</sup>, AREA 6 = 12.7m<sup>2</sup>, AREA 7 = 28.6m<sup>2</sup>.
-  REDETERMINATION OF CARRIAGEWAY TO FOOTWAY. AREA 2 = 5.73m<sup>2</sup>, AREA 3 = 15.8m<sup>2</sup>, AREA 4 = 105.6m<sup>2</sup>, AREA 5 = 10.1m<sup>2</sup>, AREA 8 = 43.5m<sup>2</sup>, AREA 13 = 20.3m<sup>2</sup>, AREA 14, 21.2m<sup>2</sup>, AREA 15 = 10.6m<sup>2</sup>.
-  EXISTING CARRIAGEWAY TO VERGE AREAS A, B, C, D, E, F, H, I, J, K, L, M, N, O, P, Q, R, S, T, U, V, W, X, Y, Z
-  EXISTING FOOTWAY TO VERGE, AREAS S1, T1, Z1, Z2, Z3
-  EXISTING VERGE TO CARRIAGEWAY, AREA G
-  VERGE TO FOOTWAY, AREA 23 = 2.6m<sup>2</sup>, AREA 24 = 2.5m<sup>2</sup>.

- Standard Notes
1. This drawing is to be read in conjunction with all relevant Architect's and Engineer's drawings and the specification.
  2. This drawing should not be scaled.
  3. All dimensions are to be verified by the contractor on site.
  4. All discrepancies should be reported to the project to the commencement of the works.

© CIVIC ENGINEERS LIMITED



ROADS (SCOTLAND) ACT 1984

THE CITY OF EDINBURGH COUNCIL (NORTHFIELD GROVE AND NORTHFIELD DRIVE, EDINBURGH) (REDETERMINATION OF MEANS OF EXERCISE OF PUBLIC RIGHT OF PASSAGE) ORDER 2023 - RSO/23/18

Plan showing the lengths of road over which means of exercise of public right of passage is to be redetermined in terms of the above Order, which will come into operation on the Twenty-fourth day of July 2023.  
 Executed by The City of Edinburgh Council this Nineteenth day of July 2023.

*Gavin Brown*  
 Gavin Brown

(witness) → signed on behalf of Executive Director of Place

Plan 1 of 2

Date	Rev	Description	Drawn	Chkd
27.03.23	P08	AMENDMENTS	EA	MS
01.02.23	P07	AMENDMENTS	EA	MS
13.01.23	P06	AMENDMENTS	EA	MS
15.12.22	P05	AMENDMENTS	EA	MS
17.11.22	P04	AMENDMENTS	EA	MS
03.11.22	P03	AMENDMENTS	EA	MS
10.06.22	P02	REVISED LAYOUT	RC	MS
02.22	P01	INFORMATION	SG	MS



MANCHESTER Carver's Warehouse, 77 Dale Street, Manchester, M1 2HG. Tel: 0161 228 6757  
 LONDON Reeds Wharf, 33 Mill Street, London SE1 2AX. Tel: 020 753 2977  
 LEEDS Tower Works, Unit 02-01, Globe Road, Leeds, LS11 5QB. Tel: 0113 2025 130  
 GLASGOW Graham Chambers, 45 West Nile St, Glasgow, G1 2PT. Tel: 0141 370 1809

www.civicengineers.com

Project  
 NORTHFIELD GROVE

Title  
 AREAS SUBJECT TO REDETERMINATION AND STOPPING UP ORDERS

Status

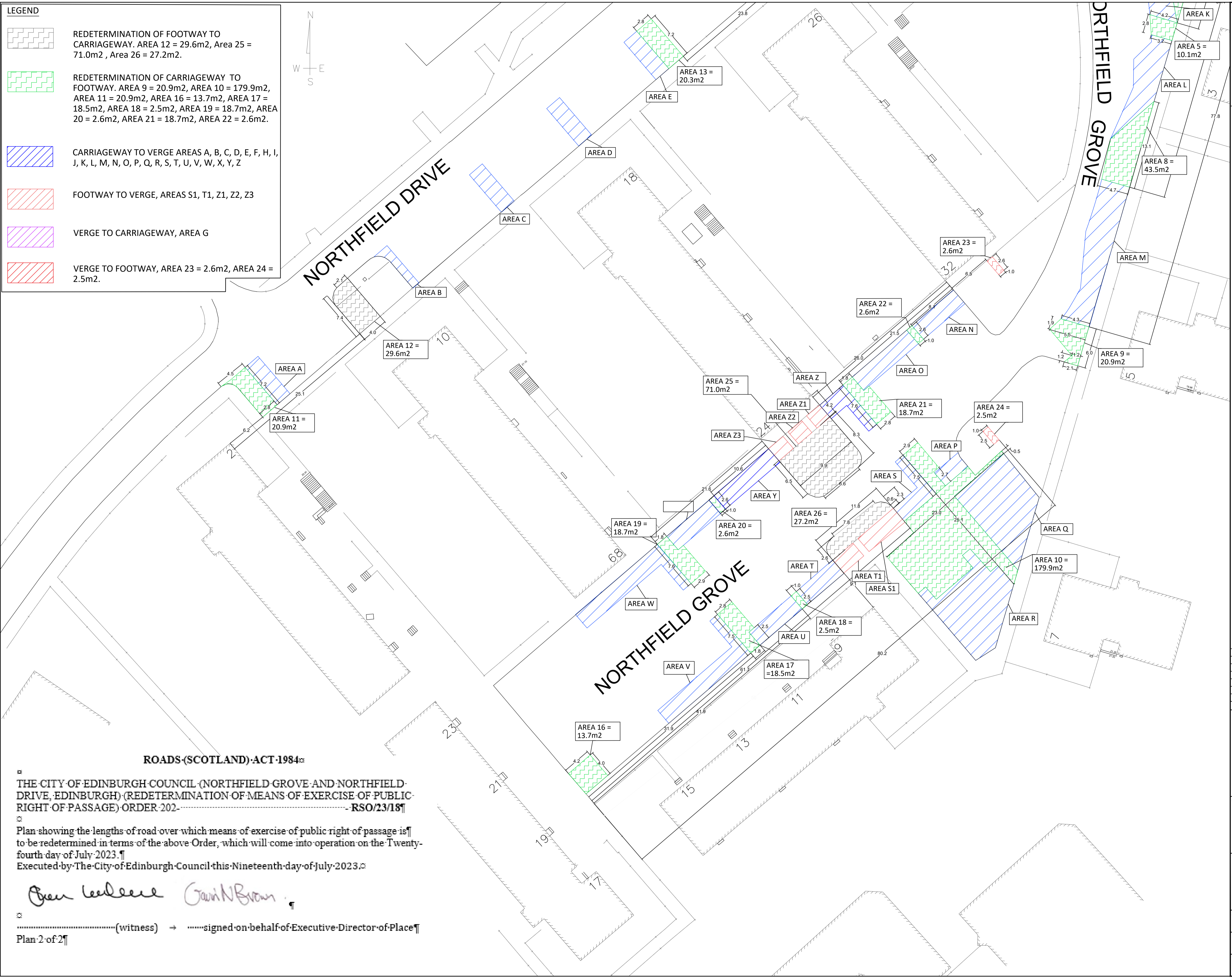
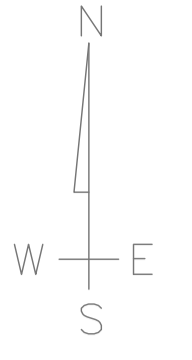
INFORMATION

Project Number	Scale @ A1	Date Created	Drawn	Checked	Suitability
2060	1:250	FEB'22	SG	MS	-
Drawing Number					Revision
2060-CIV-XX-XX-D-C-40050					P08



**LEGEND**

- REDETERMINATION OF FOOTWAY TO CARRIAGEWAY. AREA 12 = 29.6m<sup>2</sup>, Area 25 = 71.0m<sup>2</sup>, Area 26 = 27.2m<sup>2</sup>.
- REDETERMINATION OF CARRIAGEWAY TO FOOTWAY. AREA 9 = 20.9m<sup>2</sup>, AREA 10 = 179.9m<sup>2</sup>, AREA 11 = 20.9m<sup>2</sup>, AREA 16 = 13.7m<sup>2</sup>, AREA 17 = 18.5m<sup>2</sup>, AREA 18 = 2.5m<sup>2</sup>, AREA 19 = 18.7m<sup>2</sup>, AREA 20 = 2.6m<sup>2</sup>, AREA 21 = 18.7m<sup>2</sup>, AREA 22 = 2.6m<sup>2</sup>.
- CARRIAGEWAY TO VERGE AREAS A, B, C, D, E, F, H, I, J, K, L, M, N, O, P, Q, R, S, T, U, V, W, X, Y, Z
- FOOTWAY TO VERGE, AREAS S1, T1, Z1, Z2, Z3
- VERGE TO CARRIAGEWAY, AREA G
- VERGE TO FOOTWAY, AREA 23 = 2.6m<sup>2</sup>, AREA 24 = 2.5m<sup>2</sup>.

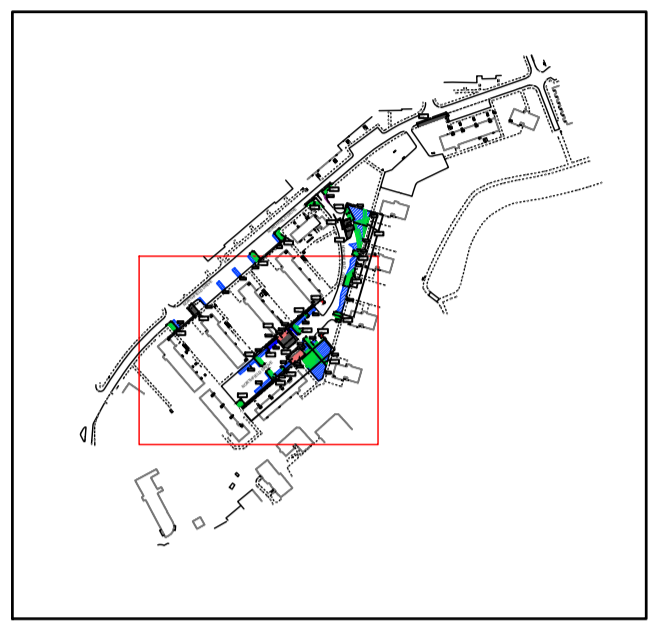


**Standard Notes**

1. This drawing is to be read in conjunction with all relevant Architect's and Engineer's drawings and the specification.
2. This drawing should not be scaled.
3. All dimensions are to be verified by the contractor on site.
4. All discrepancies should be reported to the project to the commencement of the works.

© CIVIC ENGINEERS LIMITED

**Notes and Keys**



**ROADS (SCOTLAND) ACT 1984**

THE CITY OF EDINBURGH COUNCIL (NORTHFIELD GROVE AND NORTHFIELD DRIVE, EDINBURGH) (REDETERMINATION OF MEANS OF EXERCISE OF PUBLIC RIGHT OF PASSAGE) ORDER 2023 - RSO/23/18

Plan showing the lengths of road over which means of exercise of public right of passage is to be redetermined in terms of the above Order, which will come into operation on the Twenty-fourth day of July 2023.  
Executed by The City of Edinburgh Council this Nineteenth day of July 2023.

*Ben Leese* *Gavin Brown*

(witness) → signed on behalf of Executive Director of Place

Date	Rev	Description	Drawn	Chkd
01.02.23	P07	AMENDMENTS	EA	MS
13.01.23	P06	AMENDMENTS	EA	MS
15.12.22	P05	AMENDMENTS	EA	MS
17.11.22	P04	AMENDMENTS	EA	MS
03.11.22	P03	AMENDMENTS	EA	MS
10.06.22	P02	REVISED LAYOUT	RC	MS
02.22	P01	INFORMATION	SG	MS



MANCHESTER Carver's Warehouse, 77 Dale Street, Manchester, M1 2HG. Tel: 0161 228 6757  
LONDON Reeds Wharf, 33 Mill Street, London SE1 2AX. Tel: 020 753 2977  
LEEDS Tower Works, Unit 02-01, Globe Road, Leeds, LS11 5QB. Tel: 0113 2025 130  
GLASGOW Graham Chambers, 45 West Nile St, Glasgow, G1 2PL. Tel: 0141 370 1809  
[www.civicengineers.com](http://www.civicengineers.com)

Project  
**NORTHFIELD GROVE**

Title  
**AREAS SUBJECT TO REDETERMINATION AND STOPPING UP ORDERS**

Status  
**INFORMATION**

Project Number	Scale @ A1	Date Created	Drawn	Checked	Suitability
2060	1:250	FEB'22	SG	MS	-
Drawing Number					Revision
2060-CIV-XX-XX-D-C-40051					P07