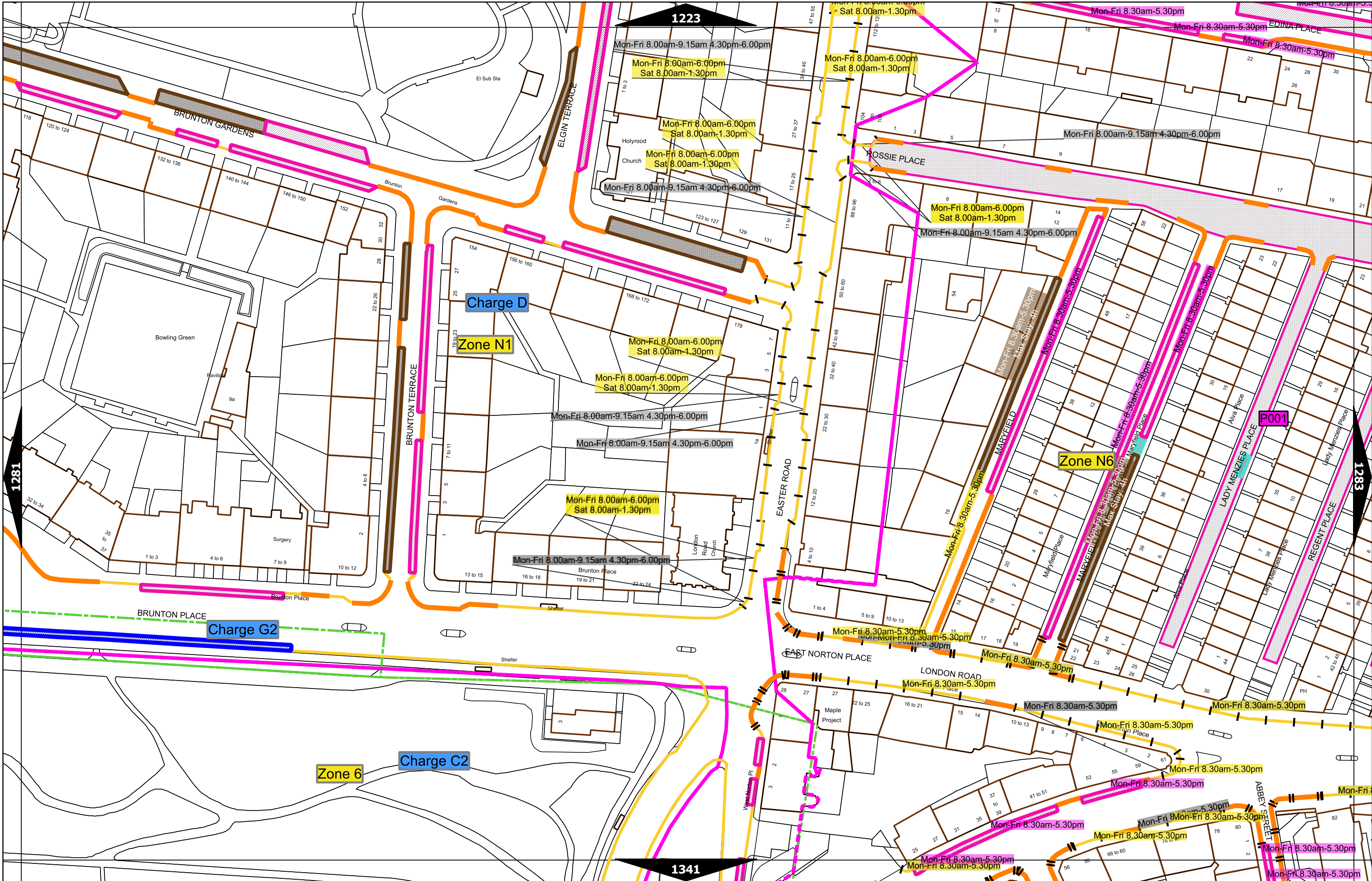
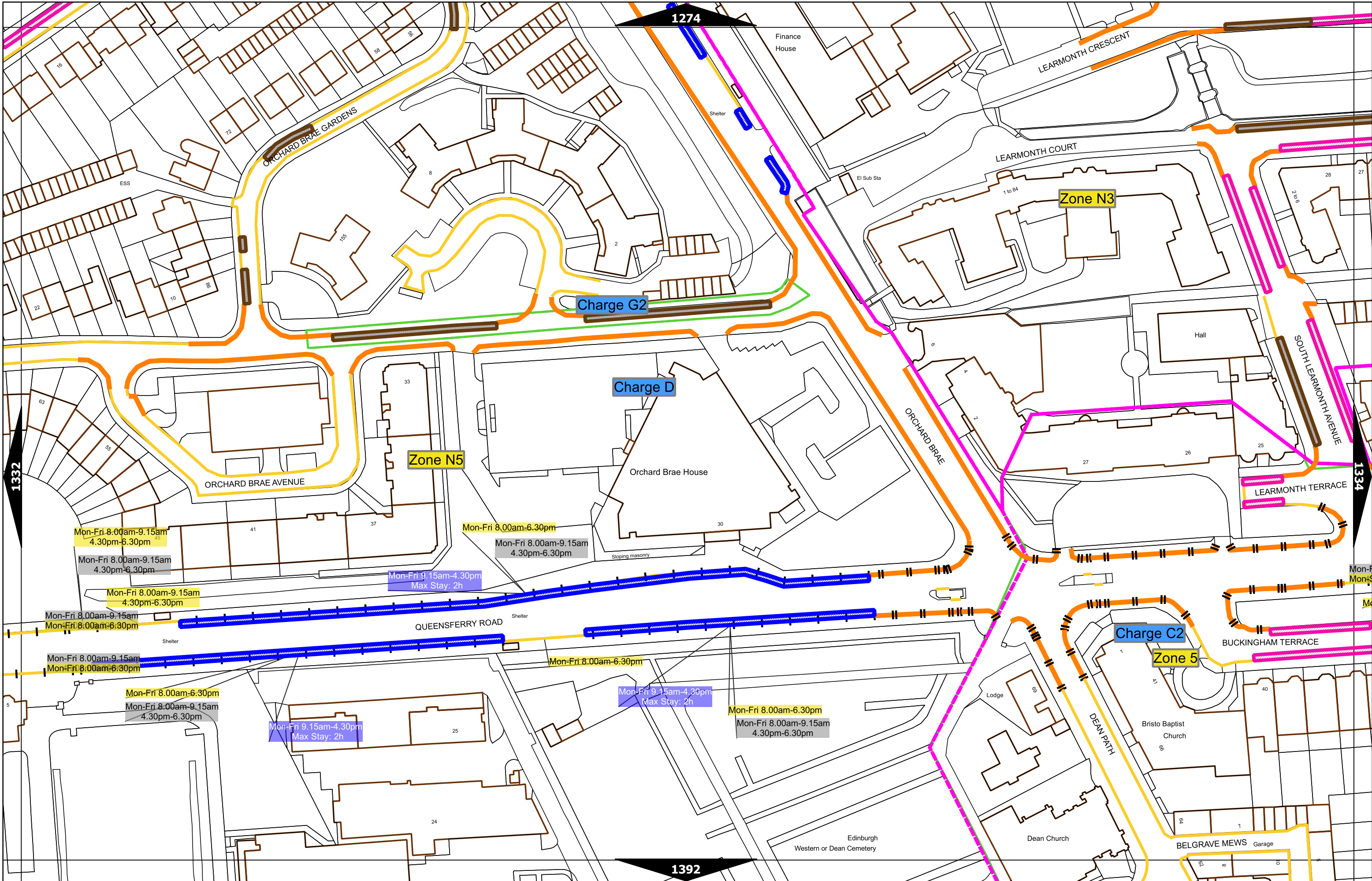
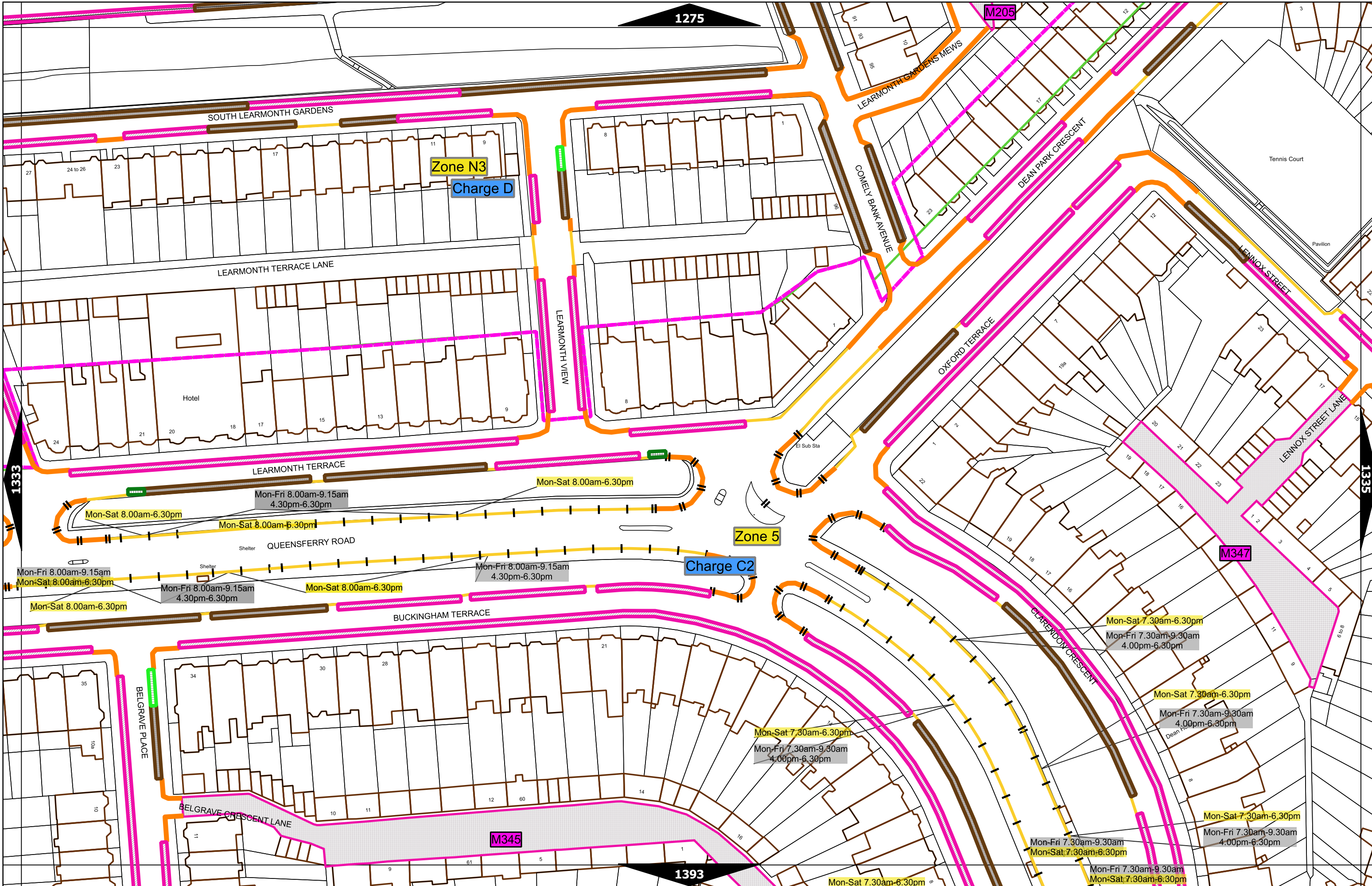


Scale at A3	1:1000
Print Date	31-May-2023
Map Tile	1281
Revision	7
Status	PROPOSED

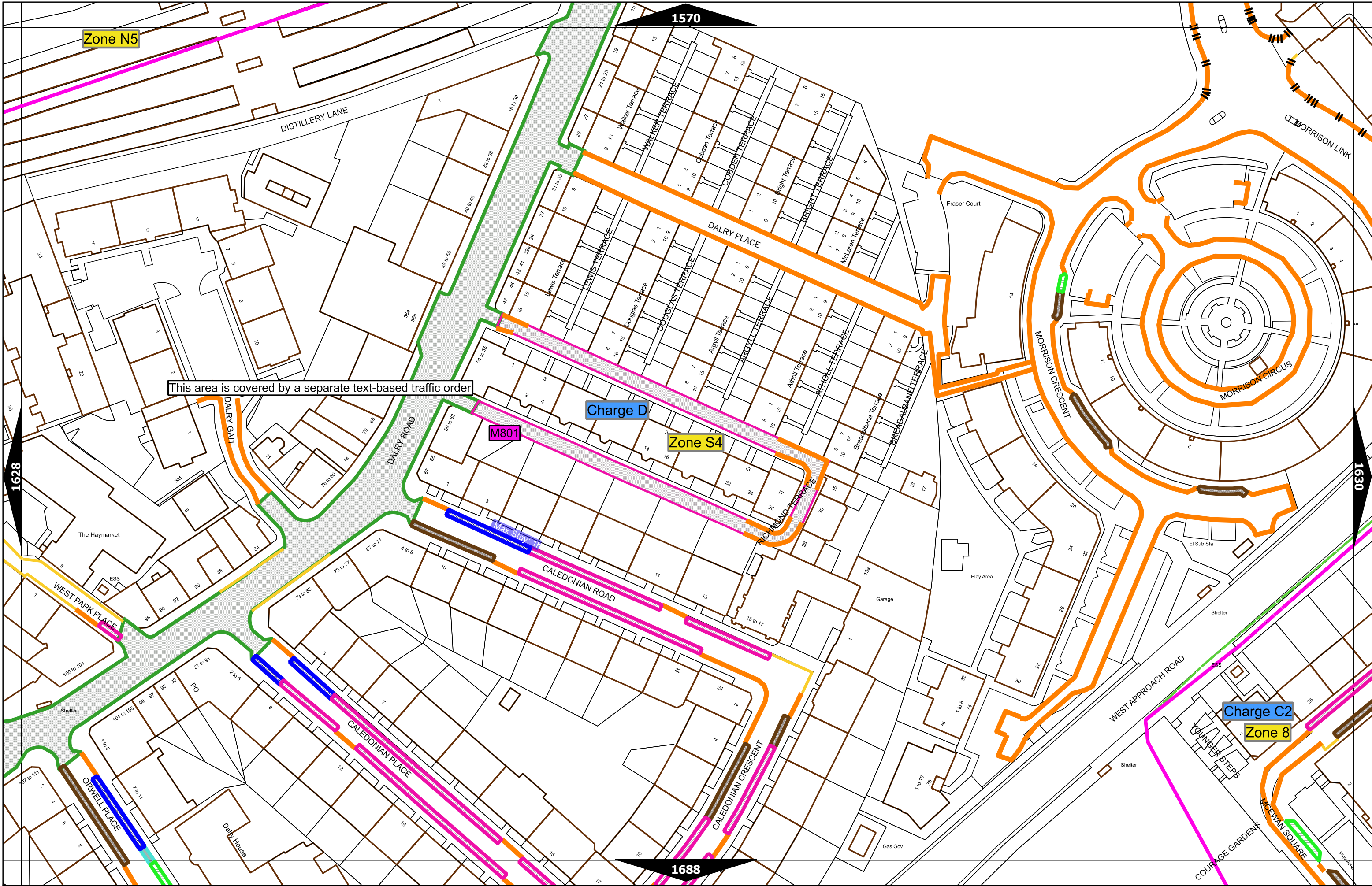


Scale at A3	1:1000
Print Date	31-May-2023
Map Tile	1282
Revision	5
Status	PROPOSED

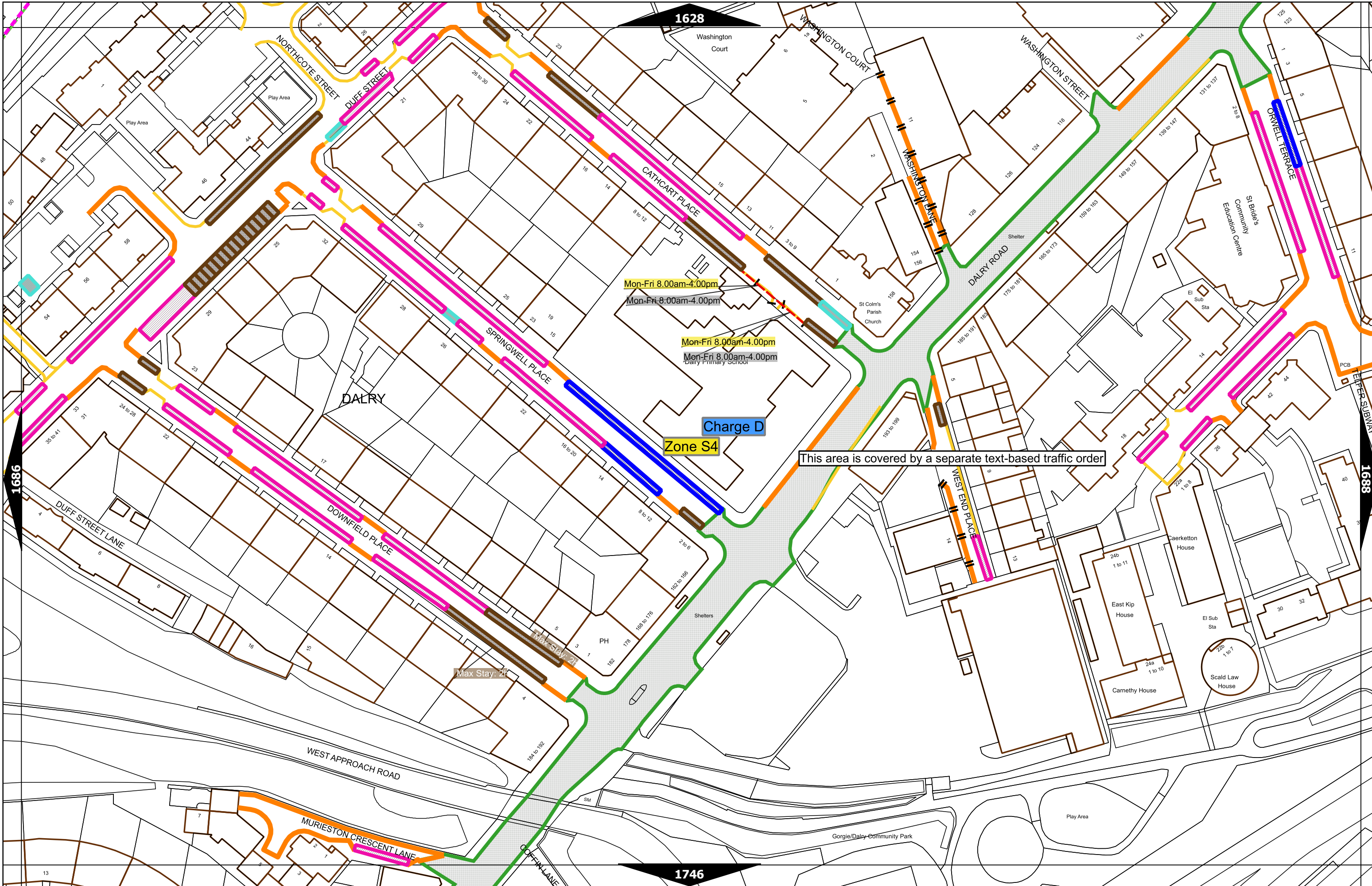




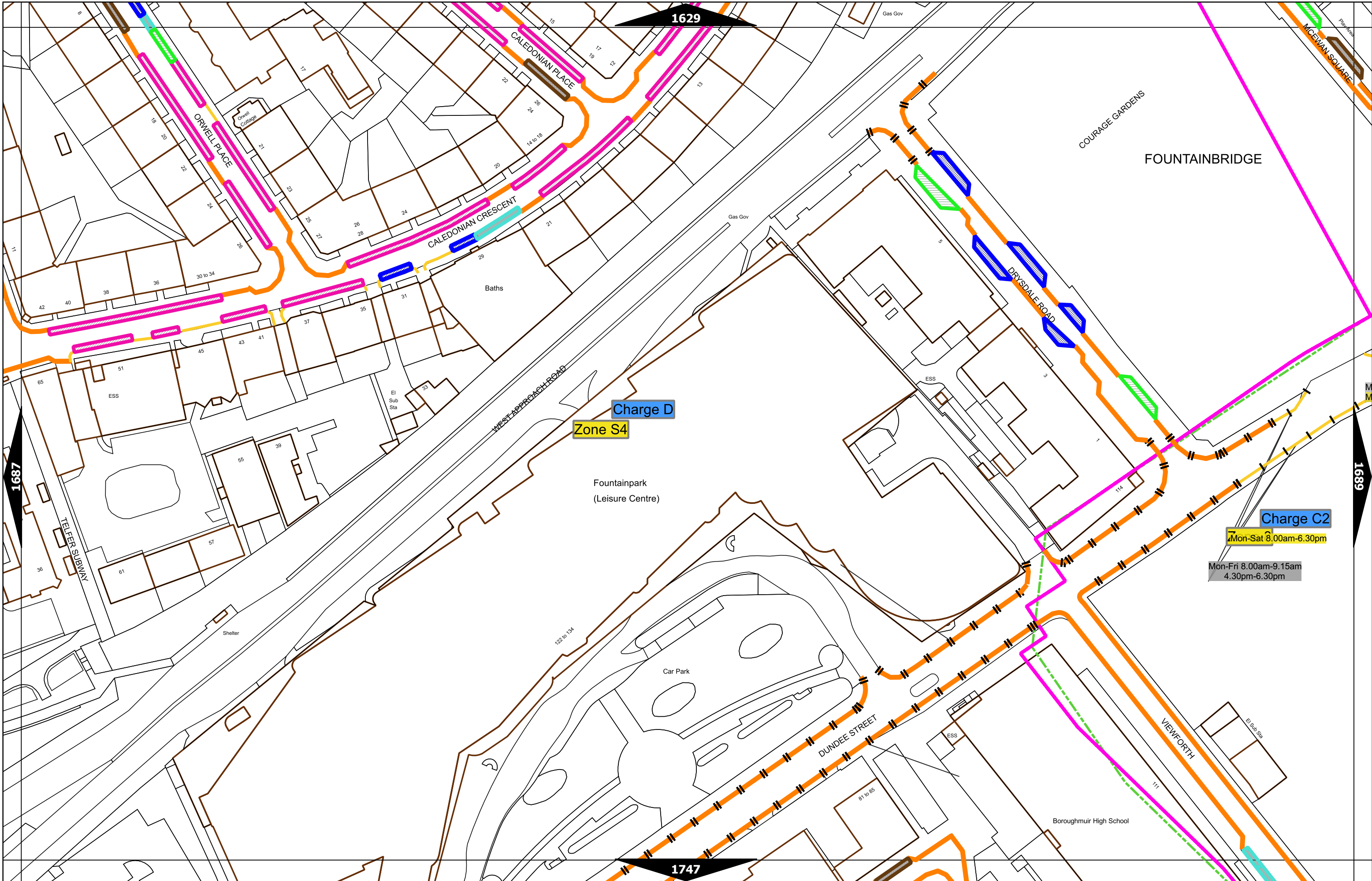
Scale at A3	1:1000
Print Date	31-May-2023
Map Tile	1334
Revision	6
Status	PROPOSED



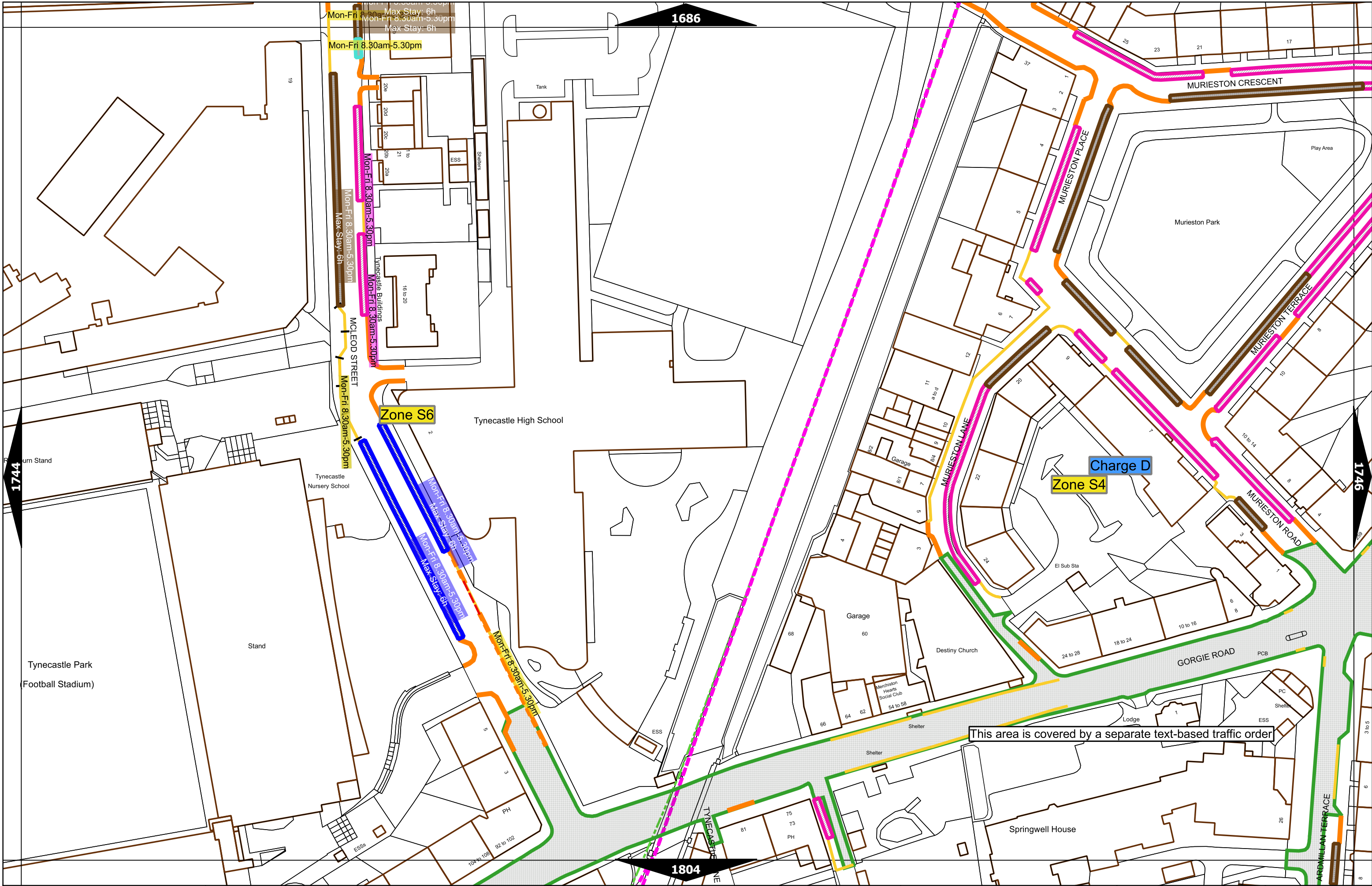
This area is covered by a separate text-based traffic order

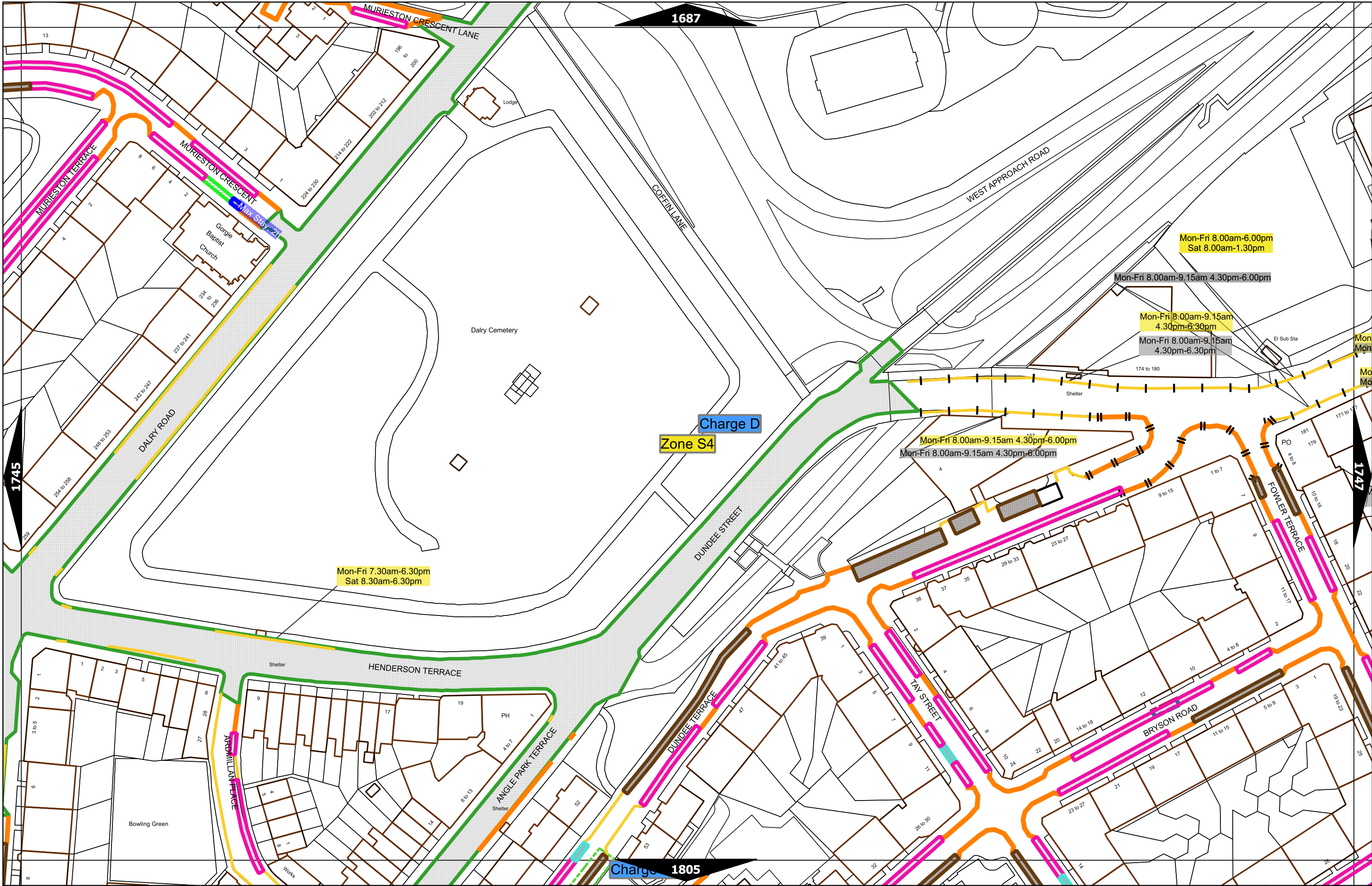


Scale at A3	1:1000
Print Date	31-May-2023
Map Tile	1687
Revision	4
Status	PROPOSED



Scale at A3	1:1000
Print Date	31-May-2023
Map Tile	1688
Revision	7
Status	PROPOSED





1687

1745

1747

Charge D

Zone S4

Mon-Fri 7.30am-6.30pm
Sat 8.30am-6.30pm

Mon-Fri 8.00am-6.00pm
Sat 8.00am-1.30pm

Mon-Fri 8.00am-9.15am 4.30pm-6.00pm

Mon-Fri 8.00am-9.15am
4.30pm-6.30pm

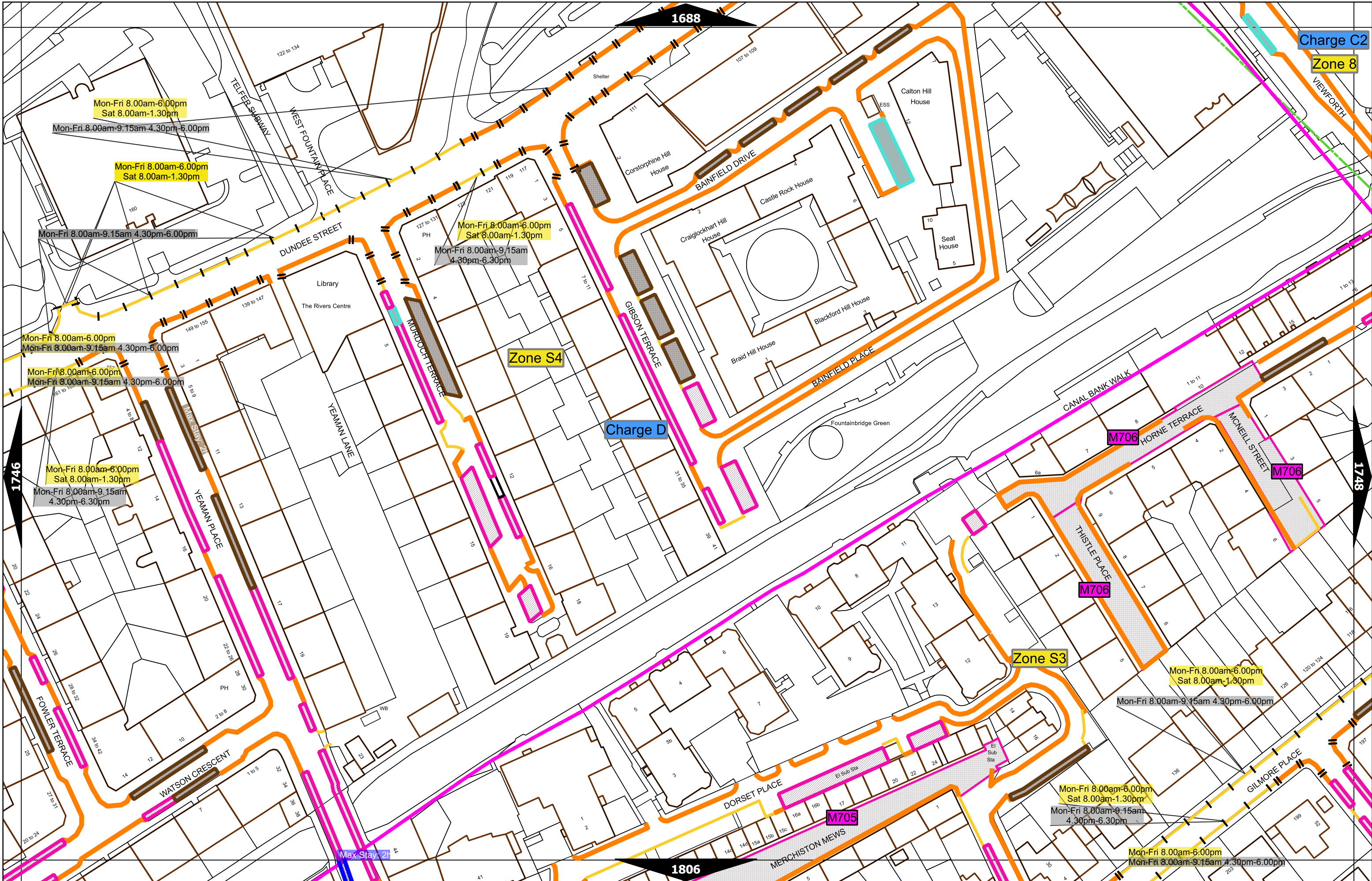
Mon-Fri 8.00am-9.15am
4.30pm-6.30pm

Mon-Fri 8.00am-9.15am 4.30pm-6.00pm
Mon-Fri 8.00am-9.15am 4.30pm-6.00pm

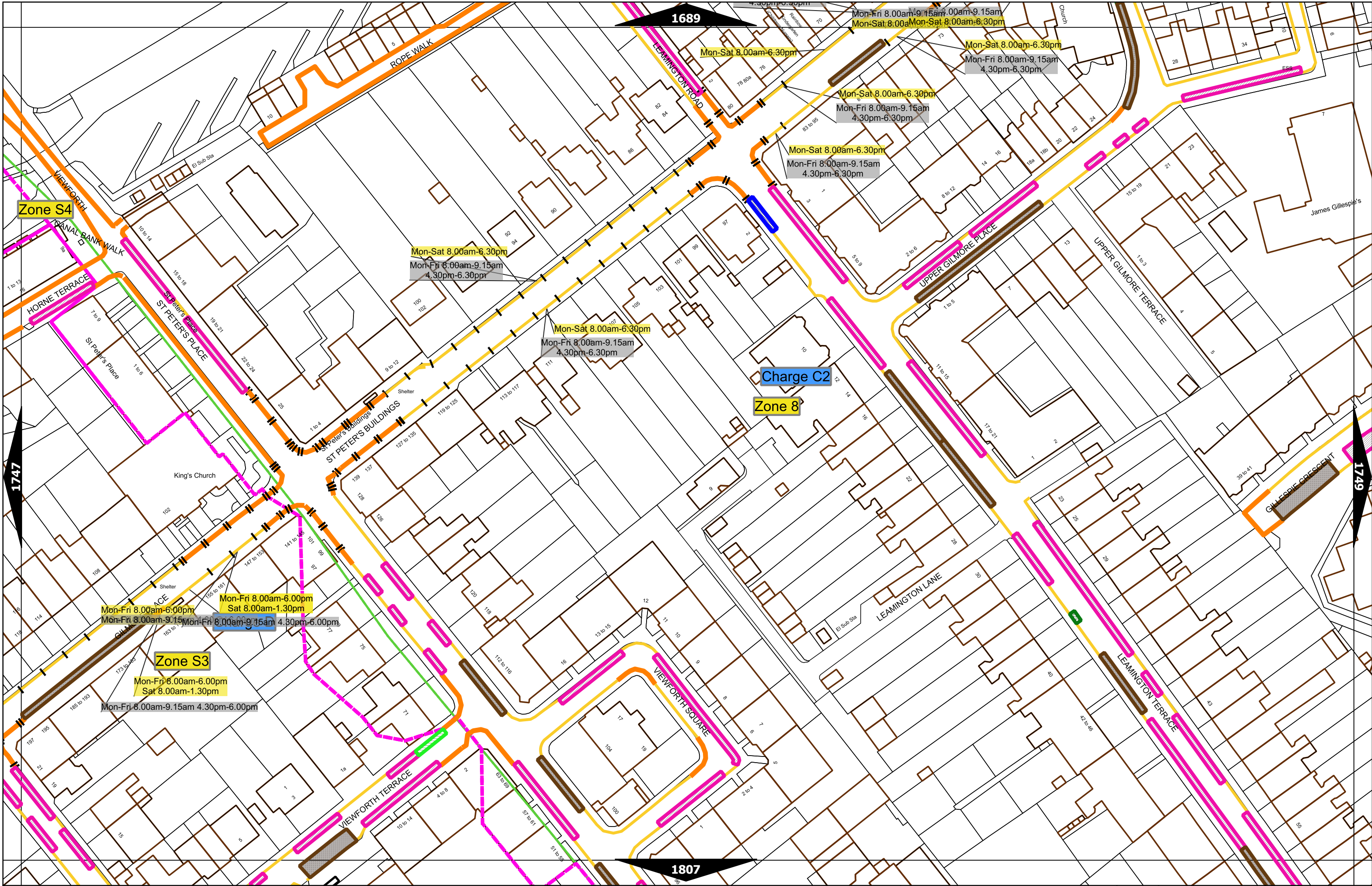
Charge 1805

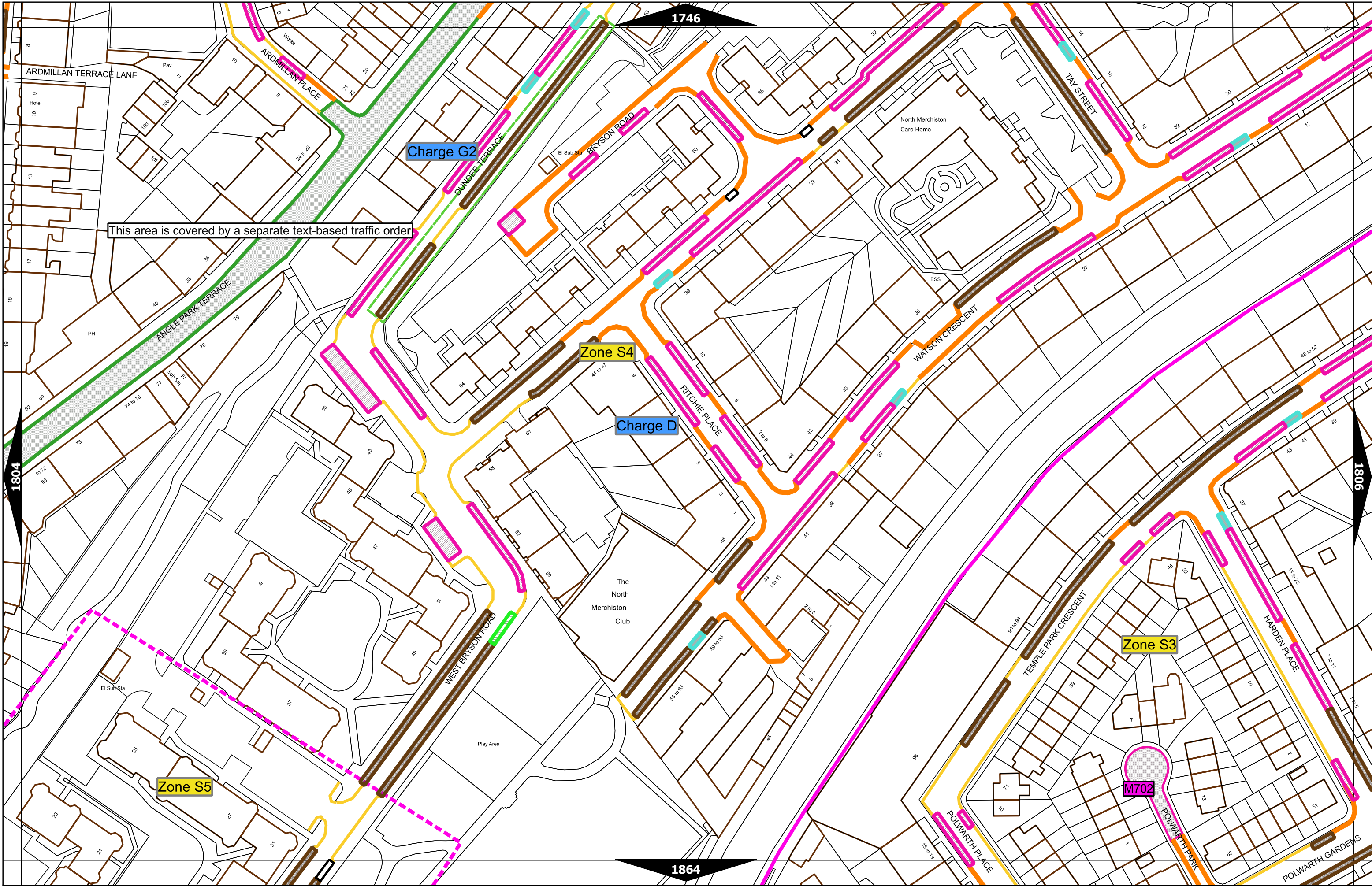


Scale at A3	1:1000
Print Date	31-May-2023
Map Tile	1746
Revision	8
Status	PROPOSED



Scale at A3	1:1000
Print Date	31-May-2023
Map Tile	1747
Revision	7
Status	PROPOSED

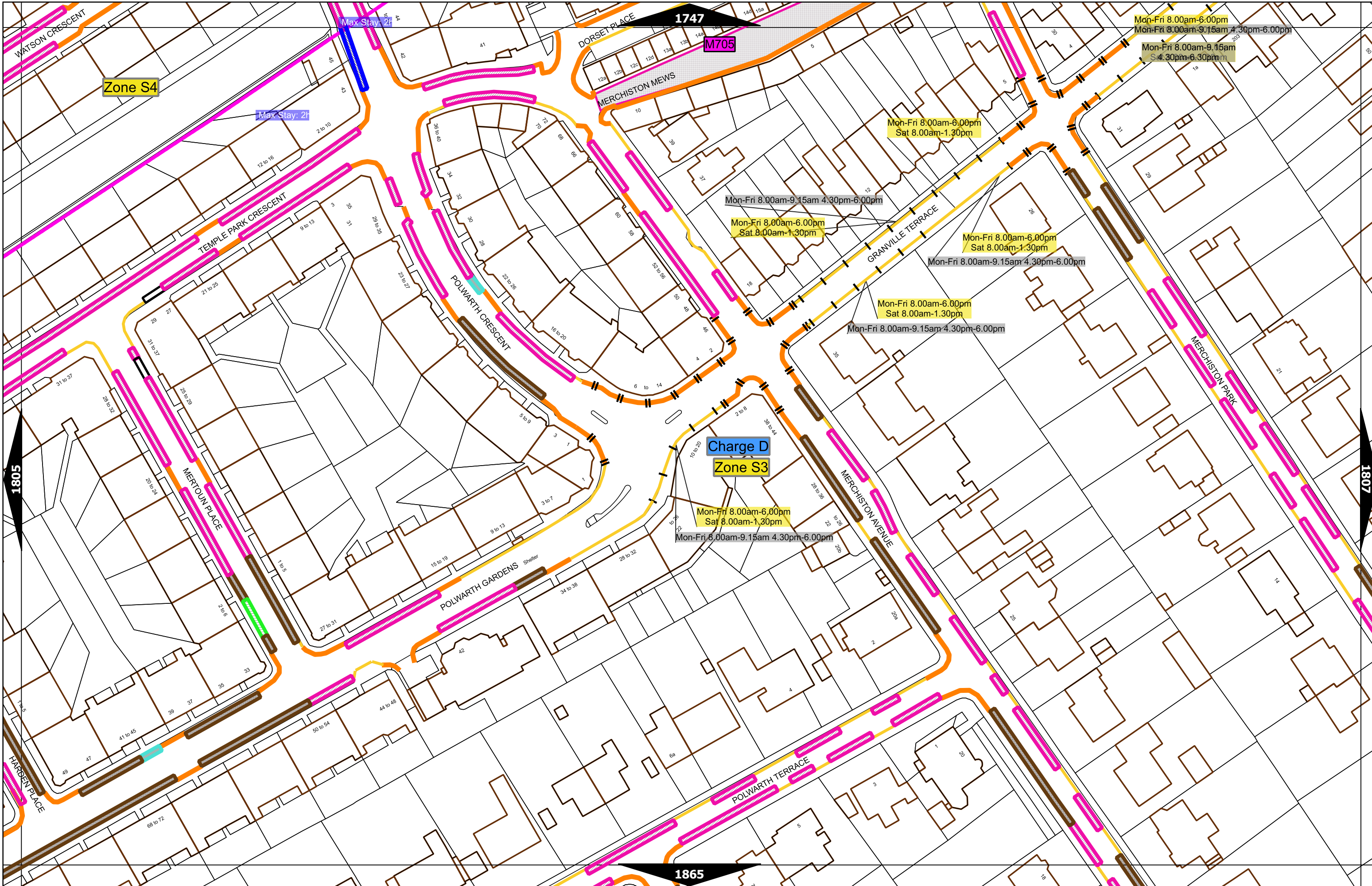




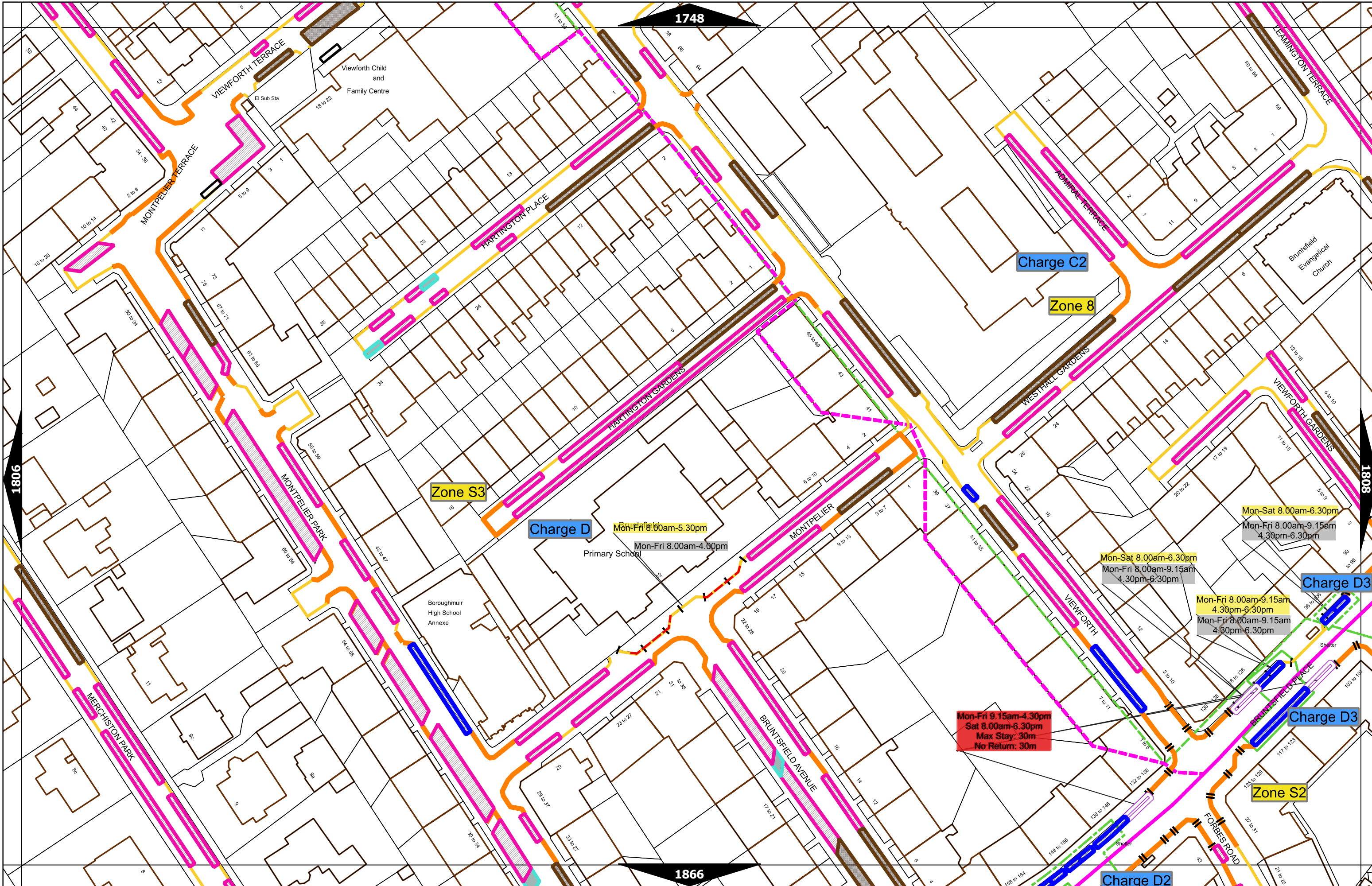
This area is covered by a separate text-based traffic order



Scale at A3	1:1000
Print Date	31-May-2023
Map Tile	1805
Revision	8
Status	PROPOSED



Scale at A3	1:1000
Print Date	31-May-2023
Map Tile	1806
Revision	6
Status	PROPOSED



Scale at A3	1:1000
Print Date	31-May-2023
Map Tile	1807
Revision	6
Status	PROPOSED