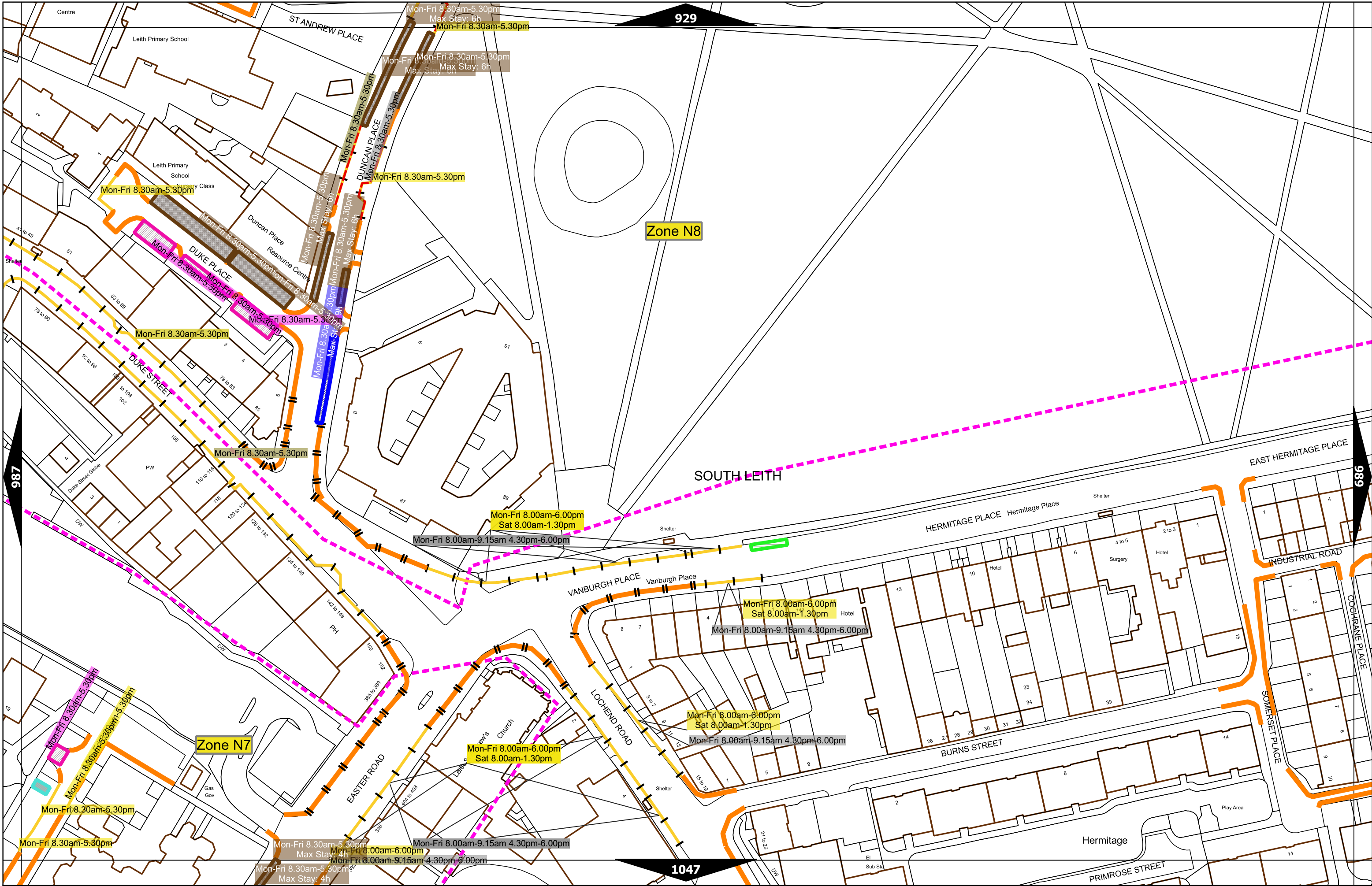
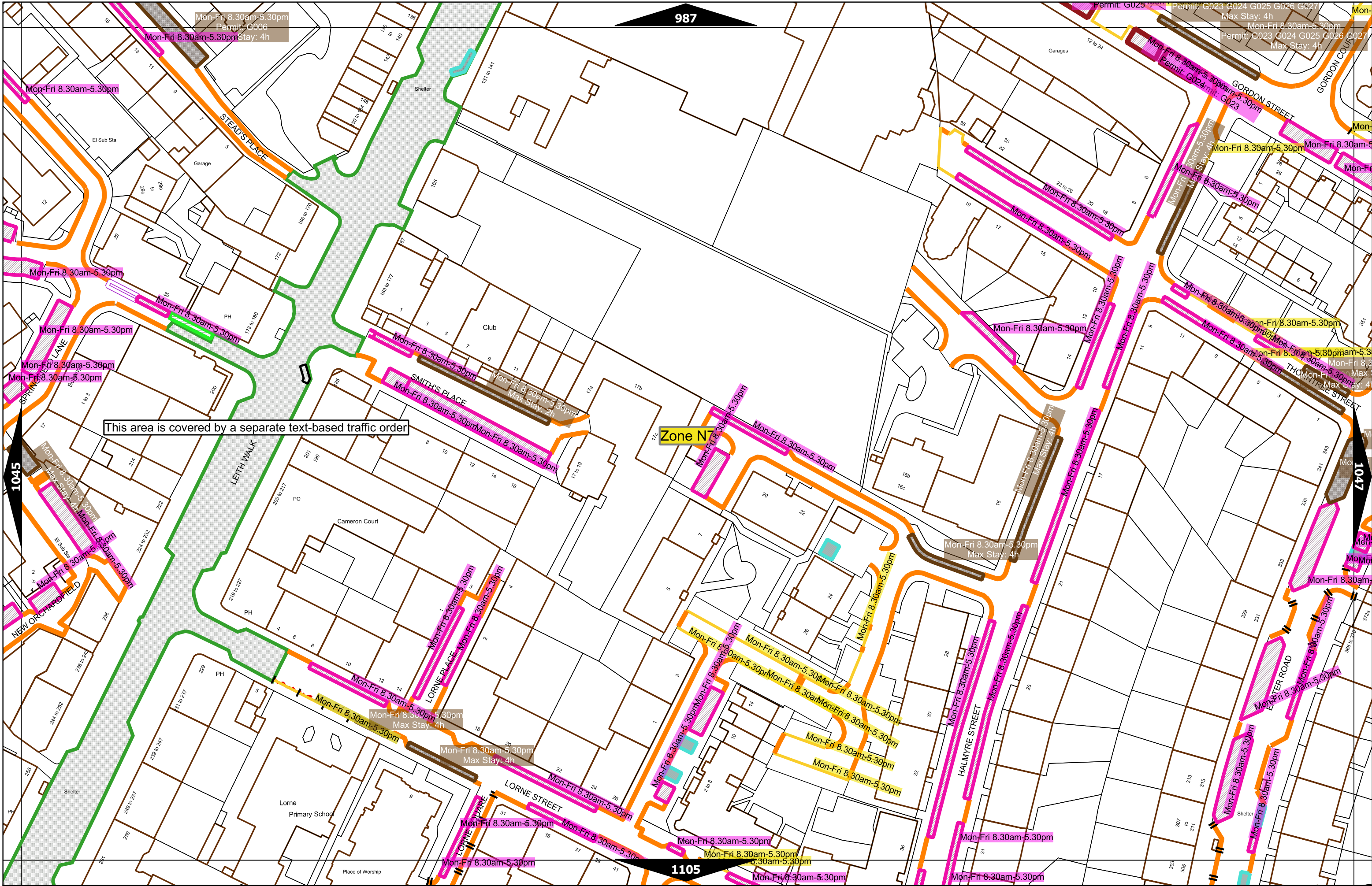


This area is covered by a separate text-based traffic order



Scale at A3	1:1000
Print Date	07-Aug-2023
Map Tile	987
Revision	6
Status	PROPOSED



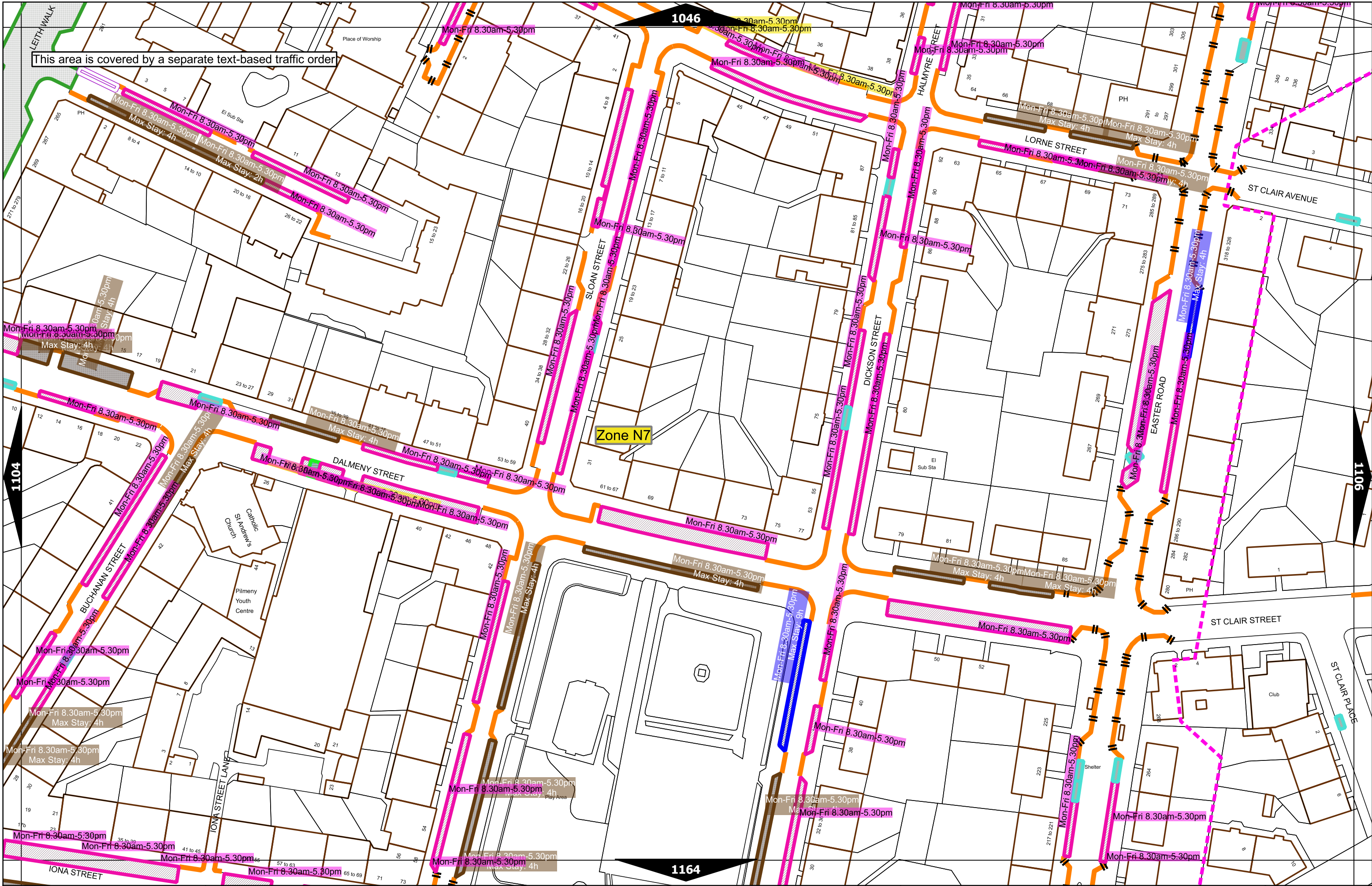


This area is covered by a separate text-based traffic order

Zone N



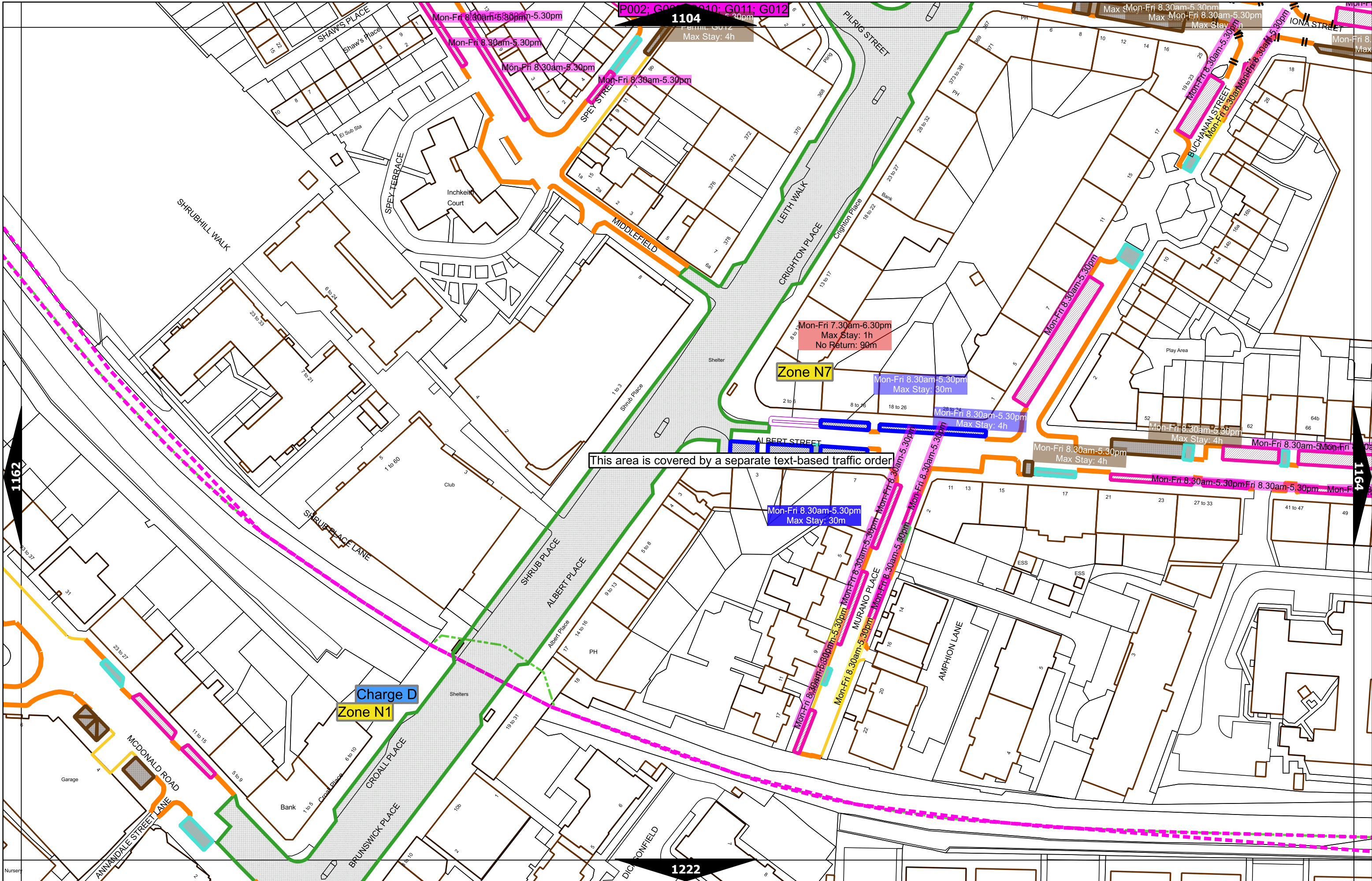
Scale at A3	1:1000
Print Date	07-Aug-2023
Map Tile	1046
Revision	3
Status	PROPOSED



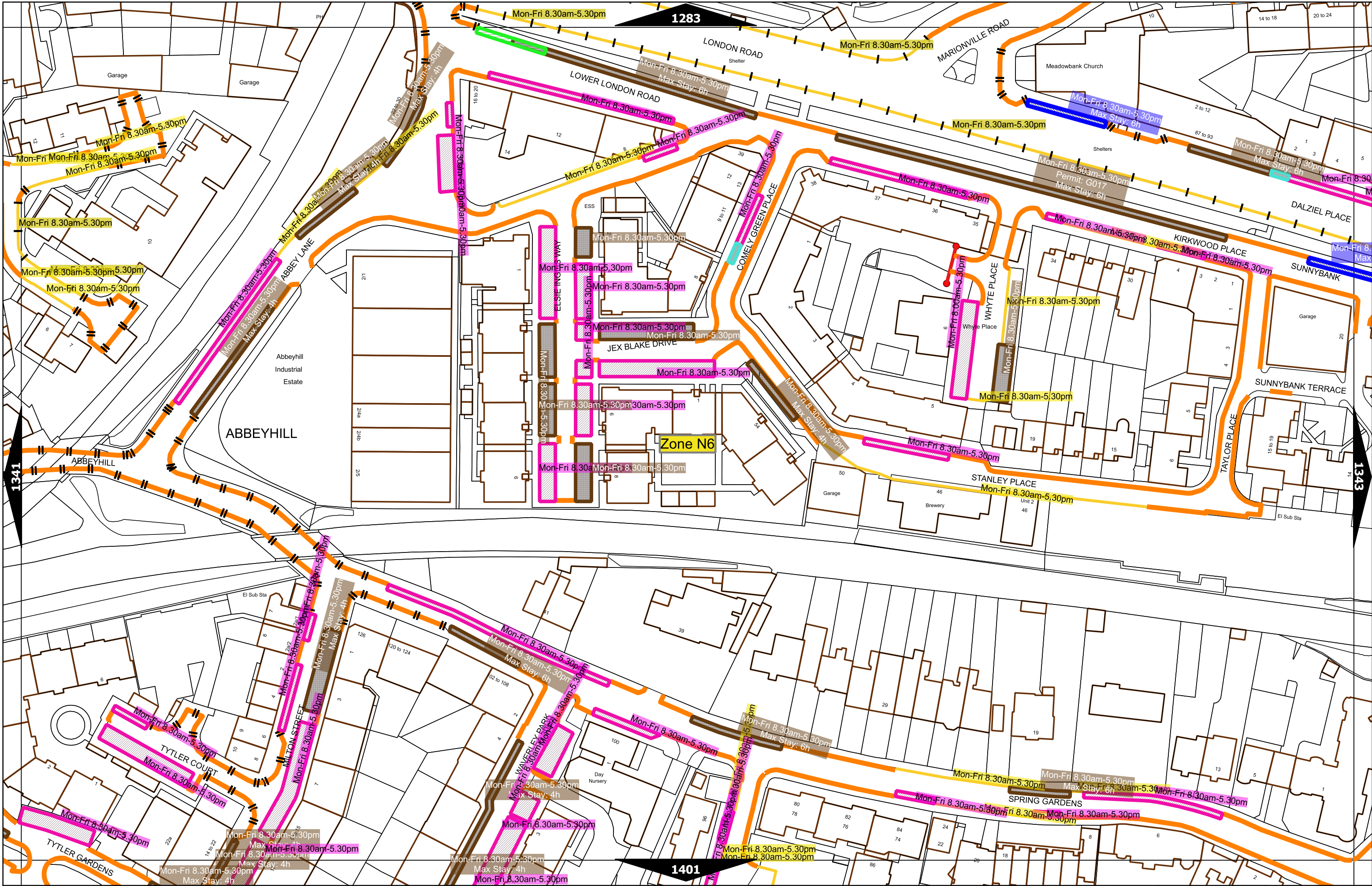
This area is covered by a separate text-based traffic order

Zone N7

	Scale at A3	1:1000
	Print Date	07-Aug-2023
	Map Tile	1105
	Revision	5
	Status	PROPOSED



Scale at A3	1:1000
Print Date	07-Aug-2023
Map Tile	1163
Revision	6
Status	PROPOSED



Scale at A3	1:1000
Print Date	07-Aug-2023
Map Tile	1342
Revision	4
Status	PROPOSED