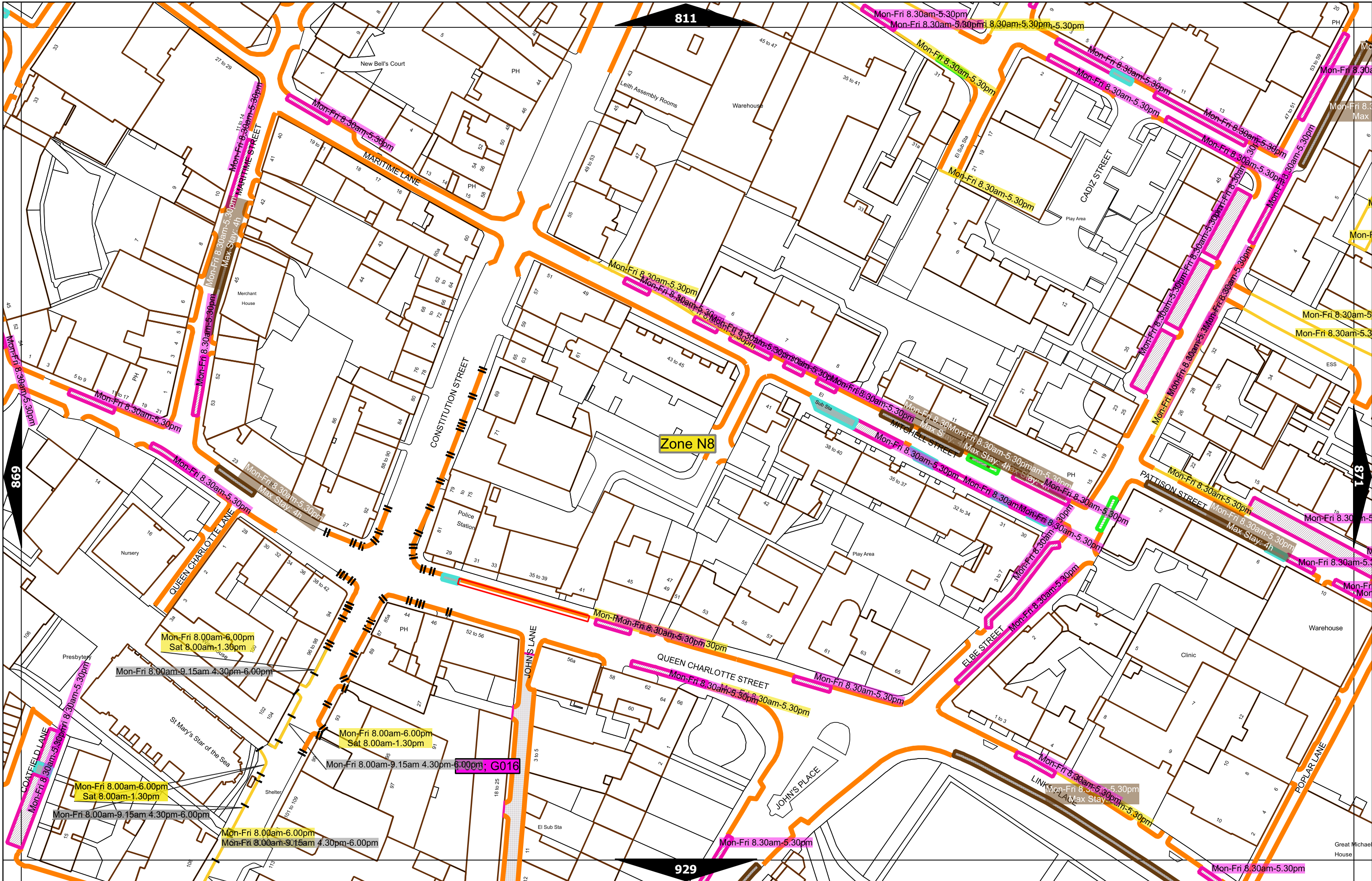
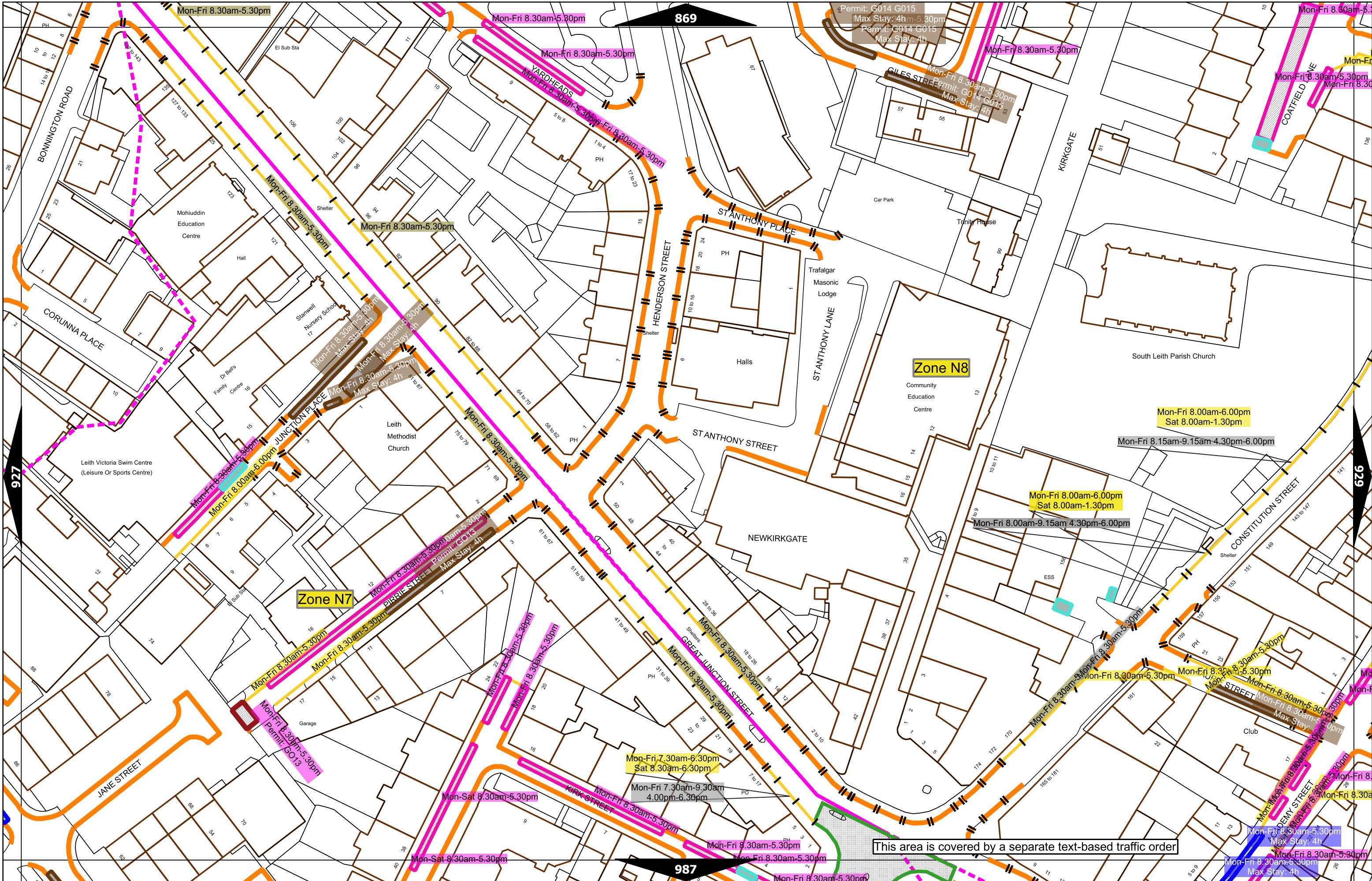
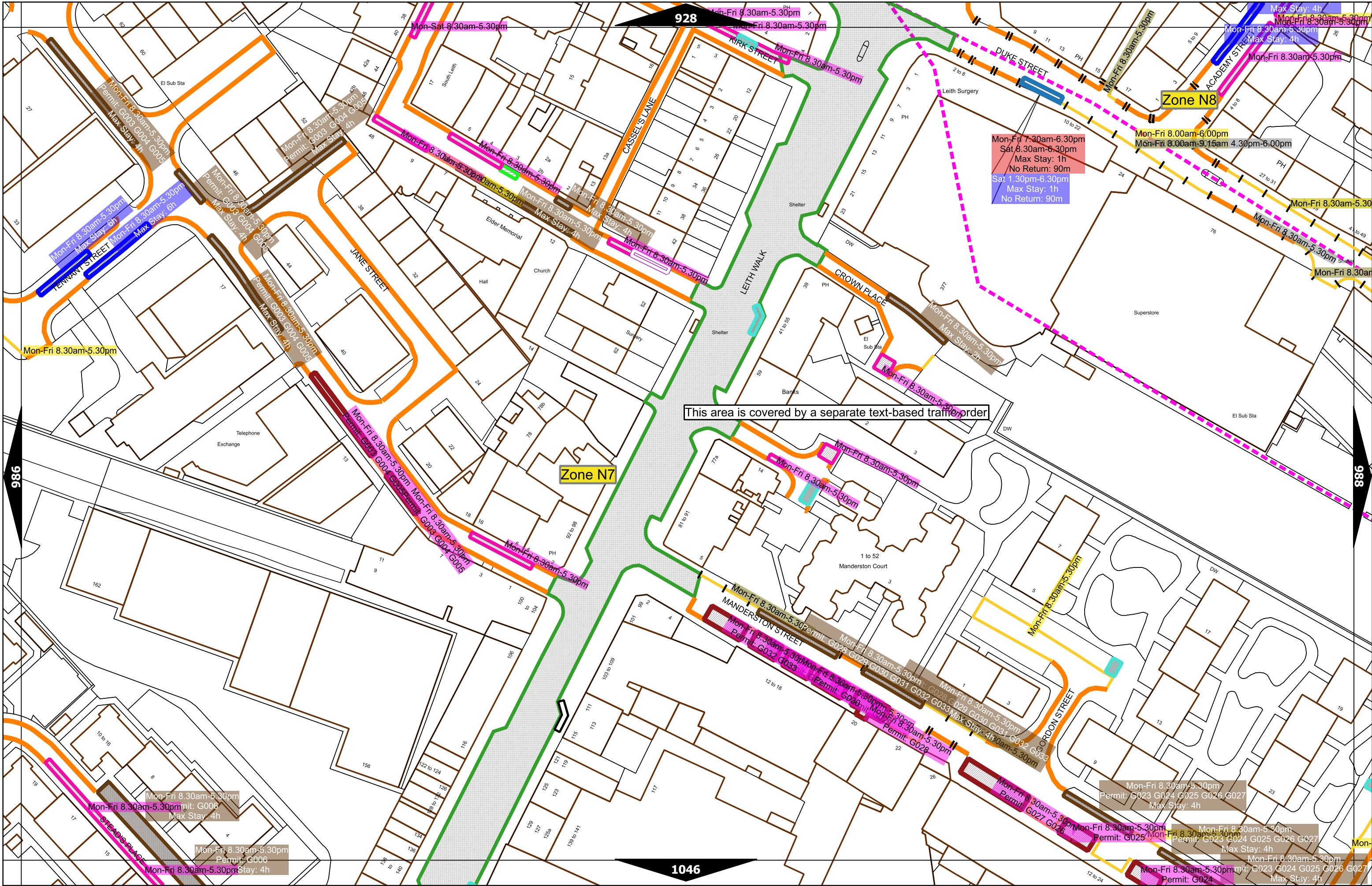


Scale at A3	1:1000
Effective Date	02-Oct-2023
Map Tile	868
Revision	4
Status	CONFIRMED



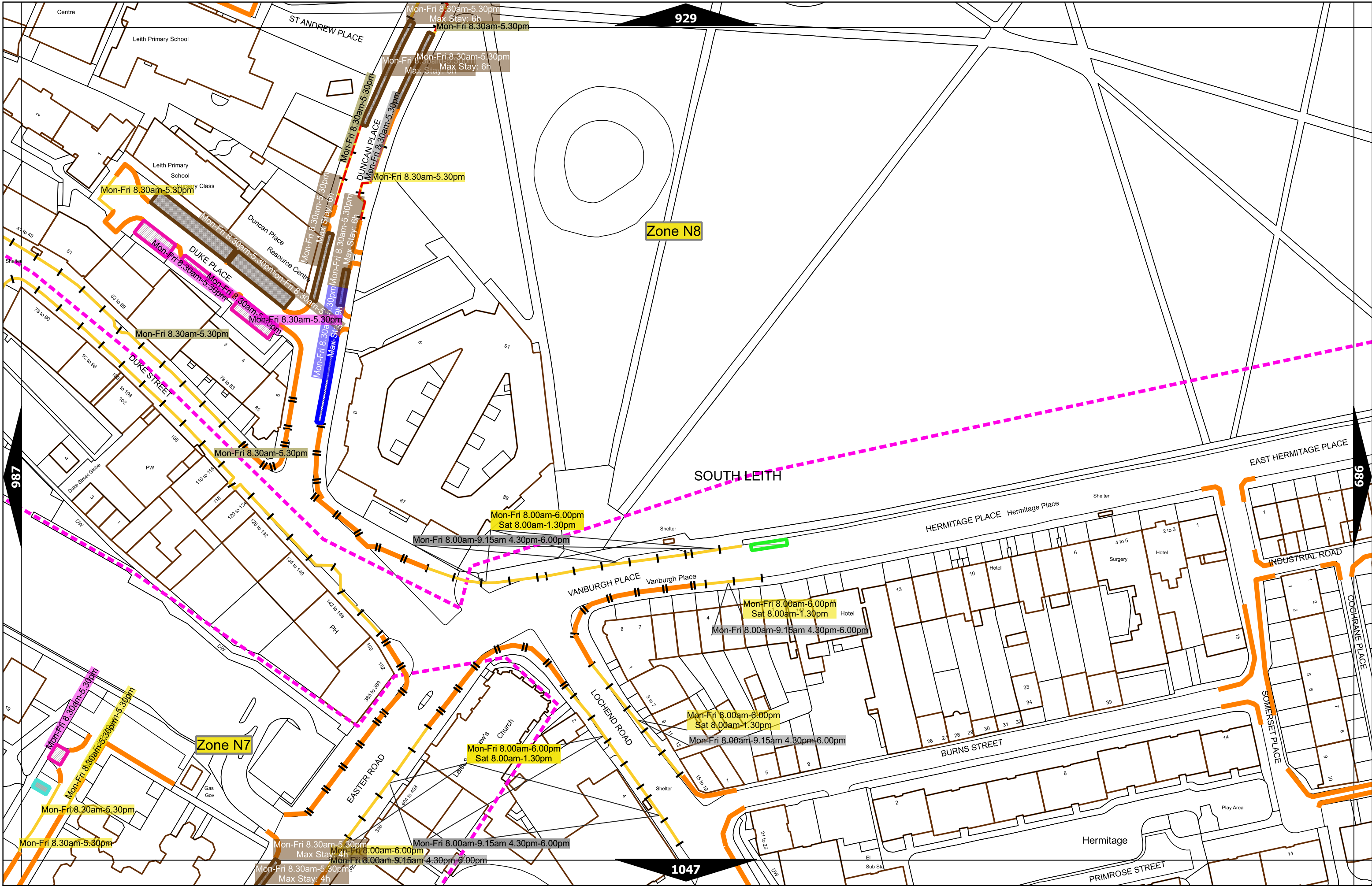
Scale at A3	1:1000
Effective Date	02-Oct-2023
Map Tile	870
Revision	4
Status	CONFIRMED



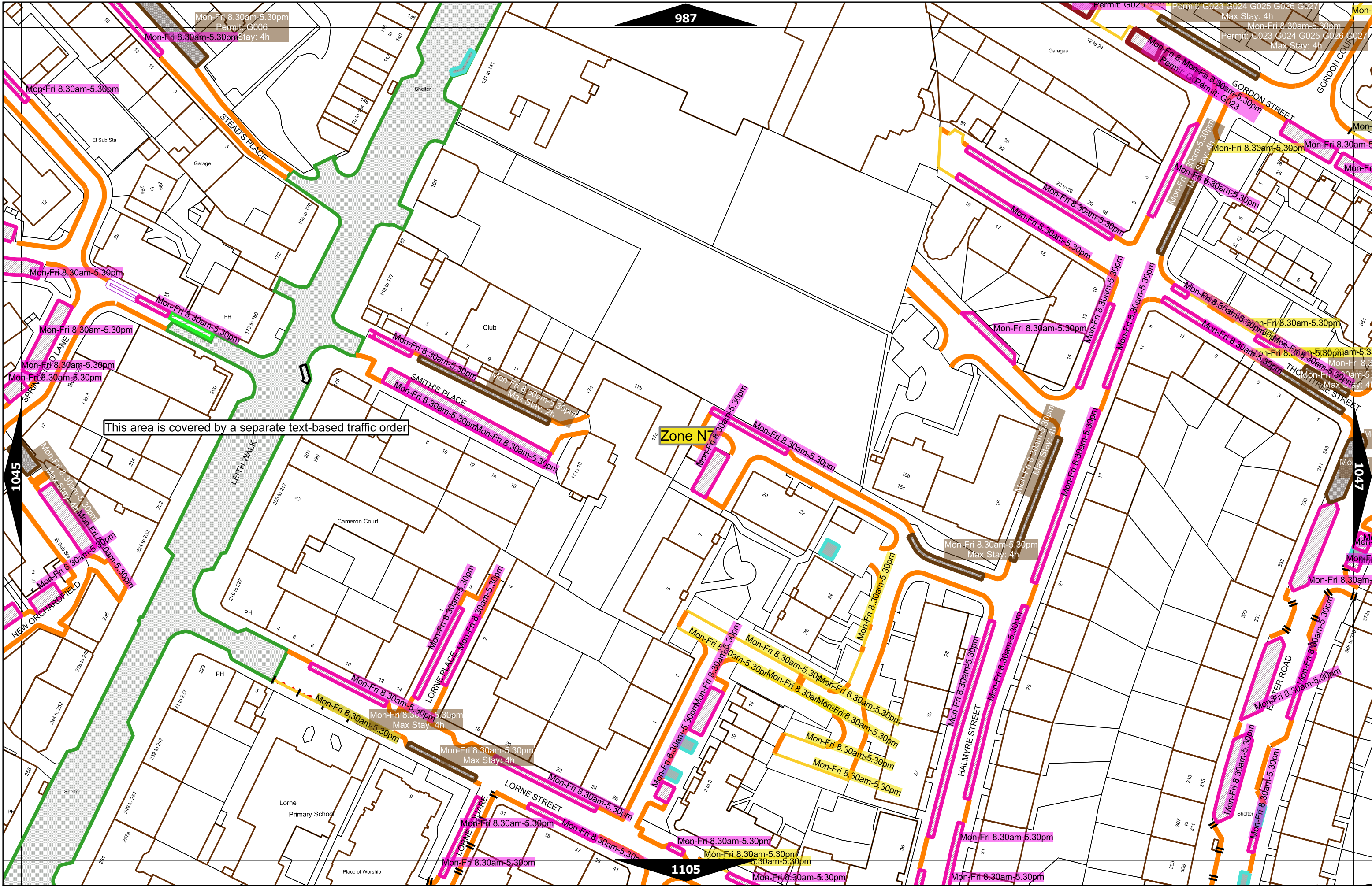


This area is covered by a separate text-based traffic order

	Scale at A3	1:1000
	Effective Date	02-Oct-2023
	Map Tile	987
	Revision	6
	Status	CONFIRMED



Scale at A3	1:1000
Effective Date	02-Oct-2023
Map Tile	988
Revision	5
Status	CONFIRMED

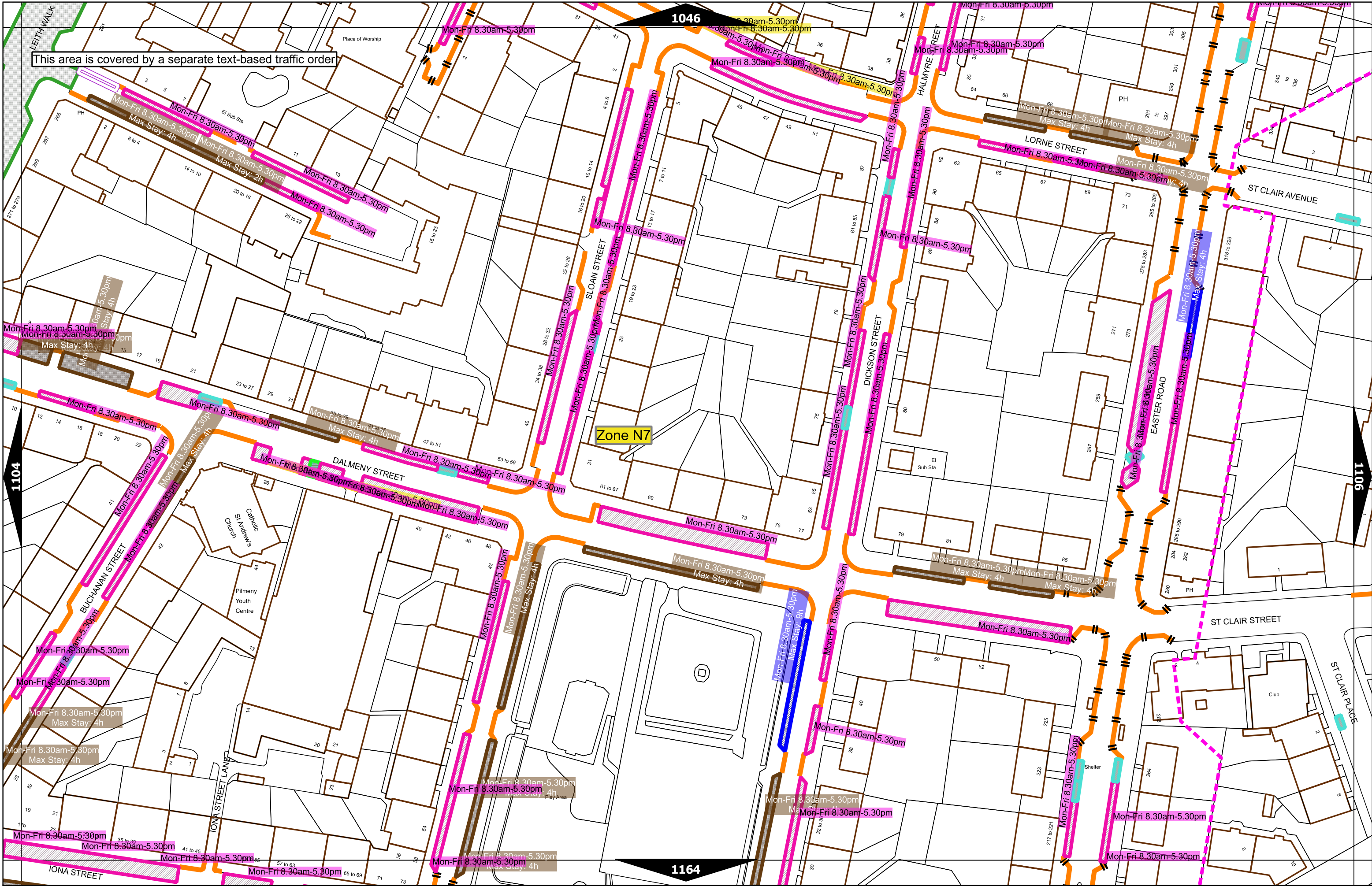


This area is covered by a separate text-based traffic order

Zone N

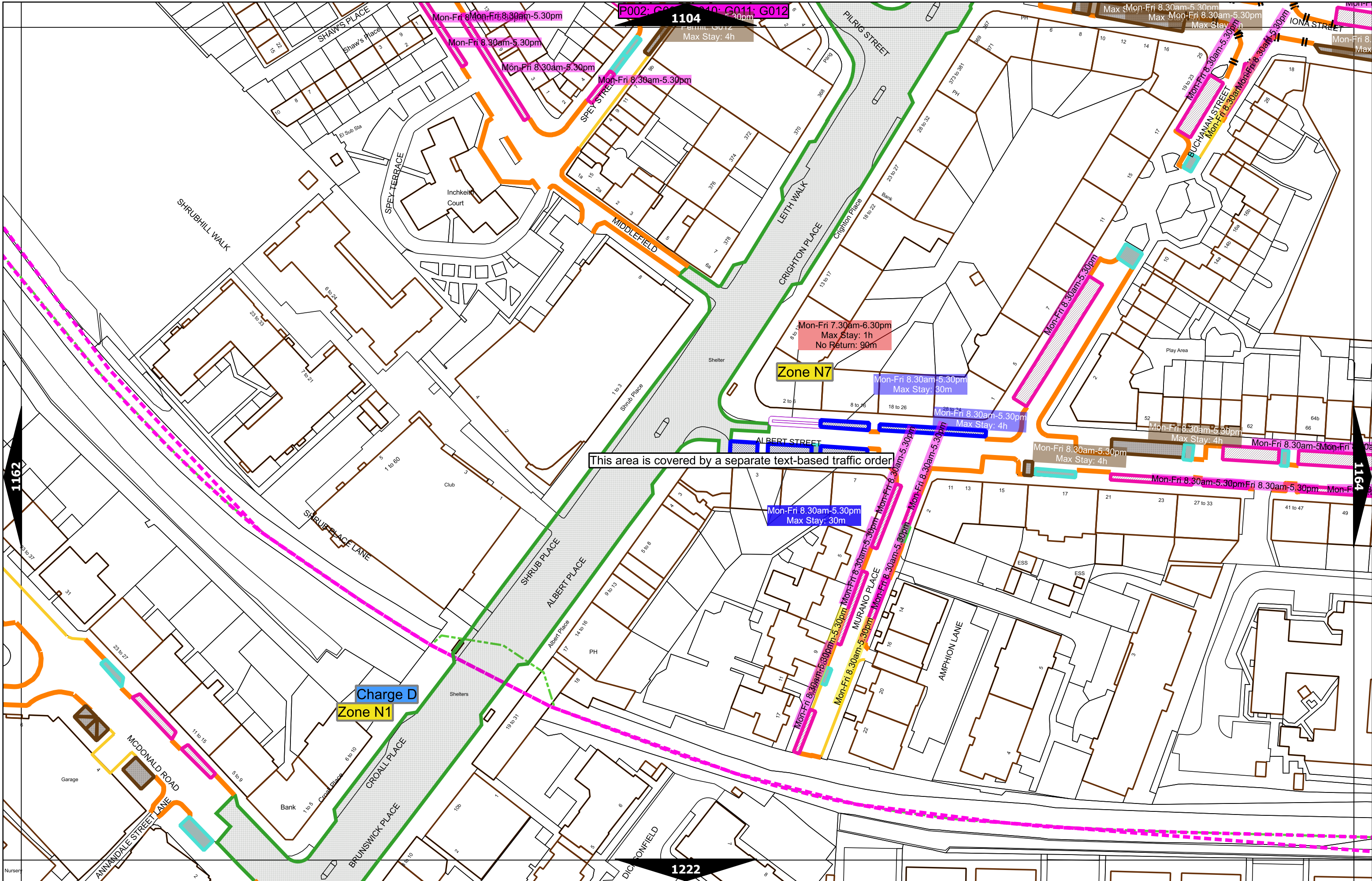


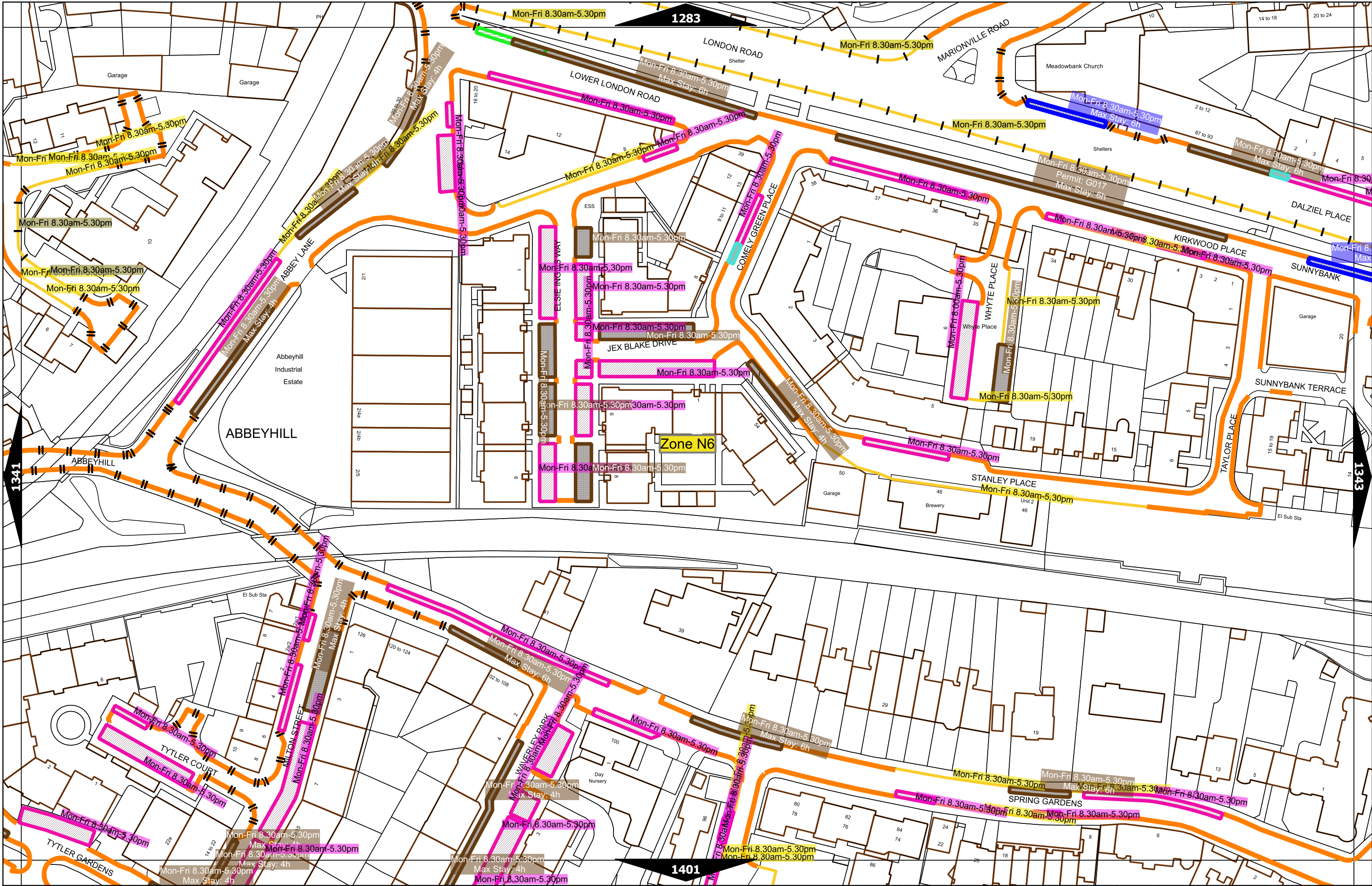
Scale at A3	1:1000
Effective Date	02-Oct-2023
Map Tile	1046
Revision	3
Status	CONFIRMED



This area is covered by a separate text-based traffic order

Zone N7





Scale at A3	1:1000
Effective Date	02-Oct-2023
Map Tile	1342
Revision	4
Status	CONFIRMED