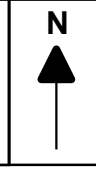
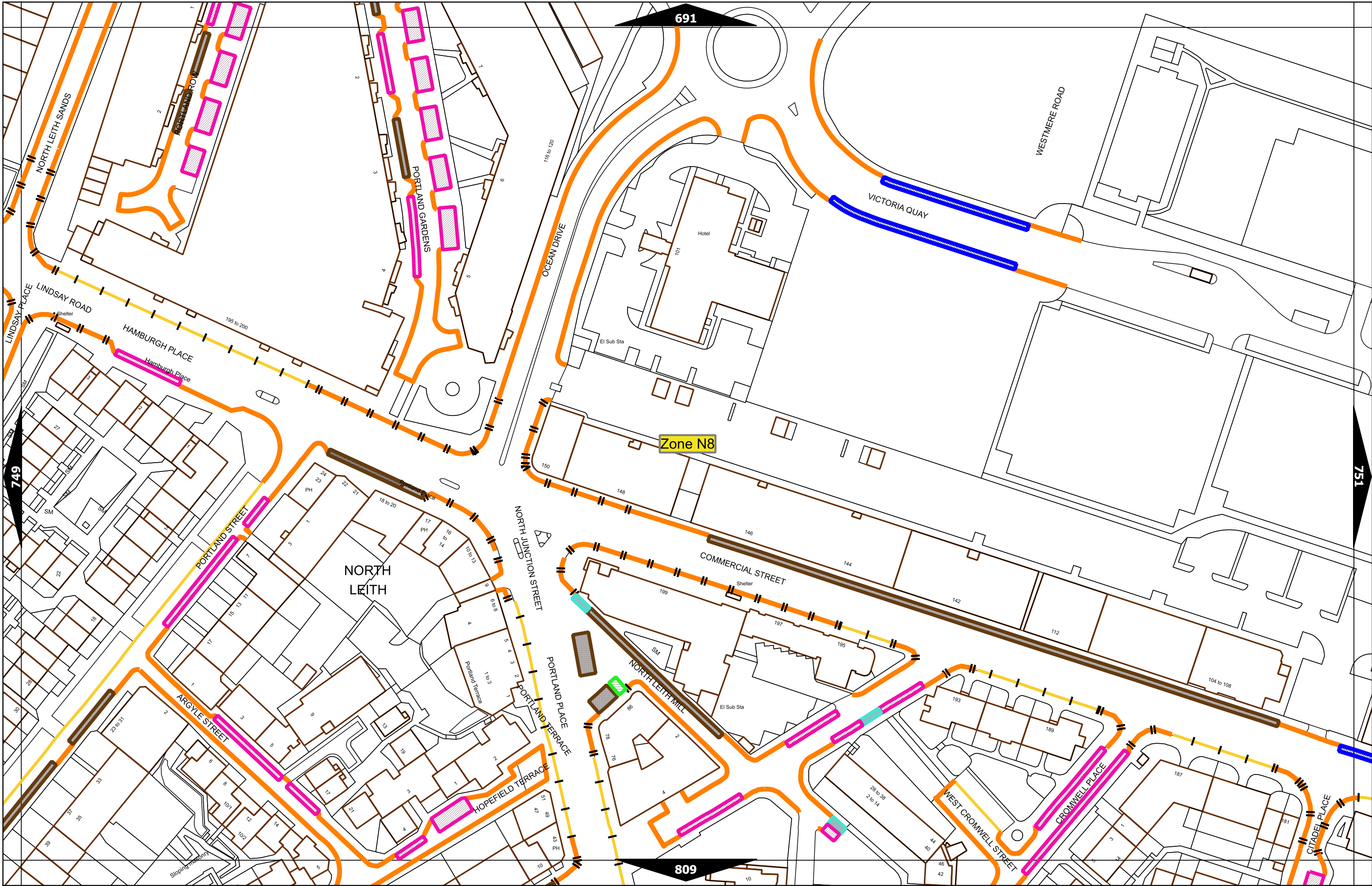
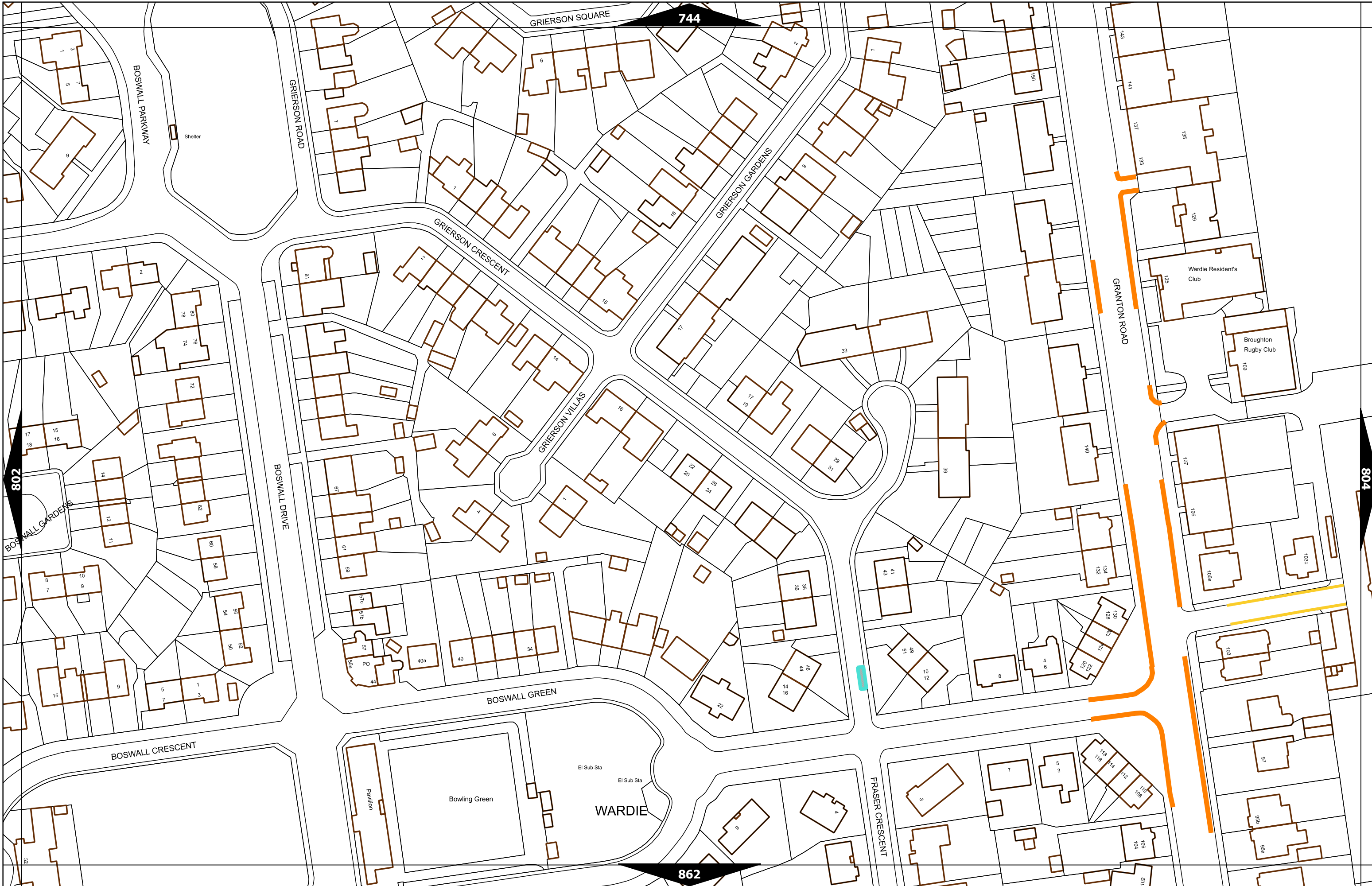


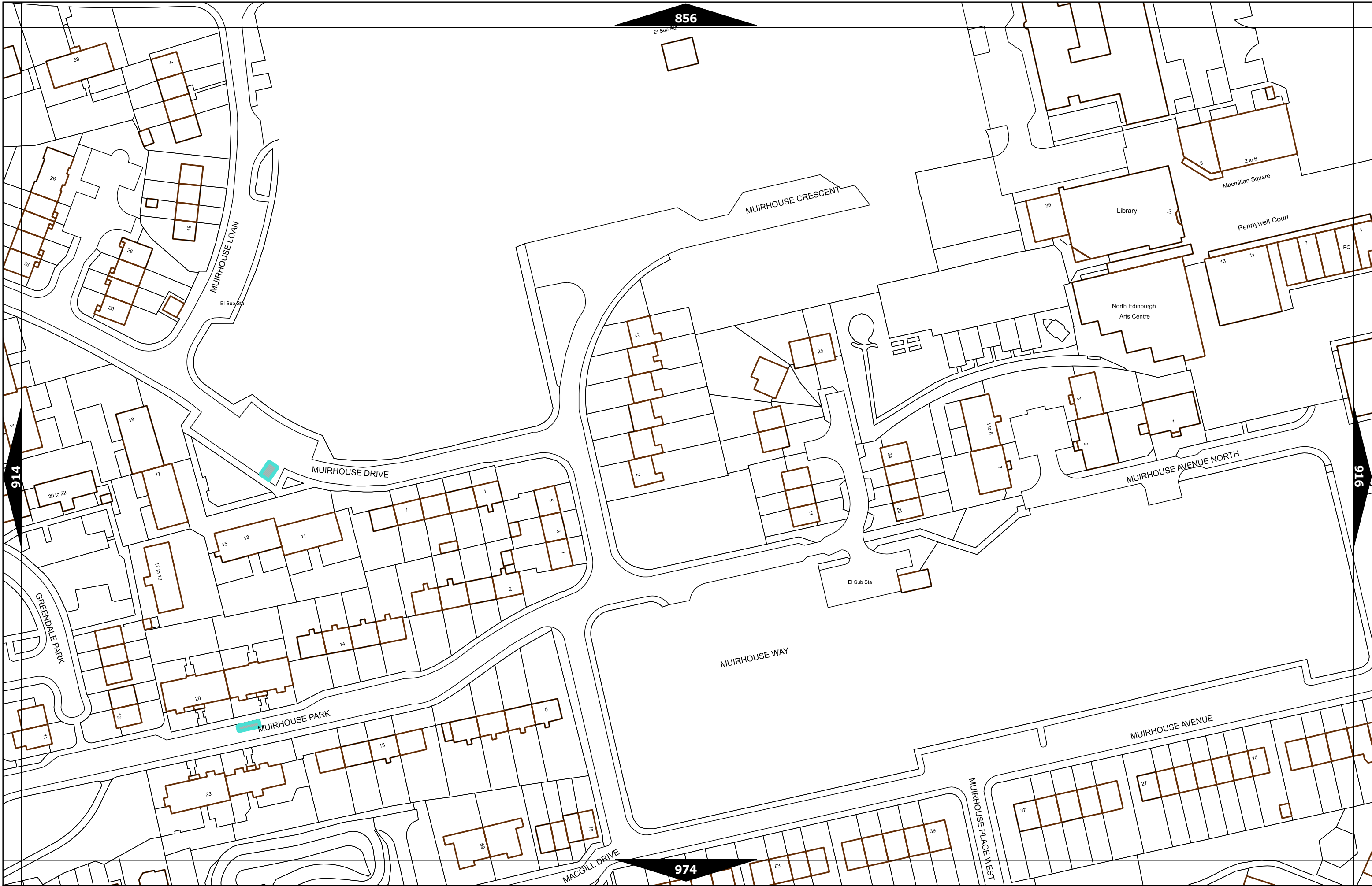
Scale at A3	1:1000
Print Date	09-Jun-2023
Map Tile	743
Revision	2
Status	PROPOSED



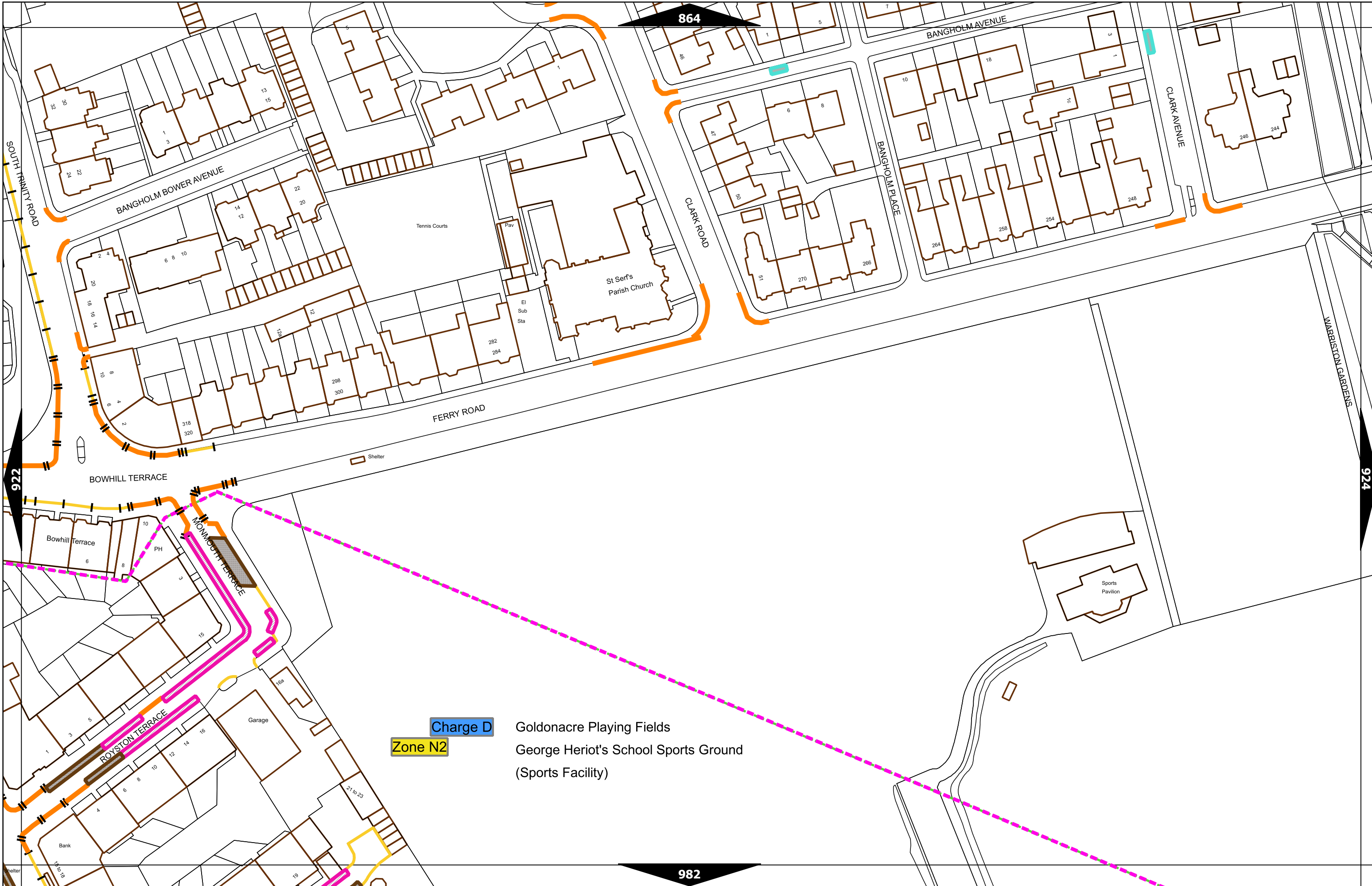
Scale at A3	1:1000
Print Date	09-Jun-2023
Map Tile	750
Revision	5
Status	PROPOSED



Scale at A3	1:1000
Print Date	09-Jun-2023
Map Tile	803
Revision	3
Status	PROPOSED



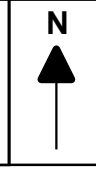
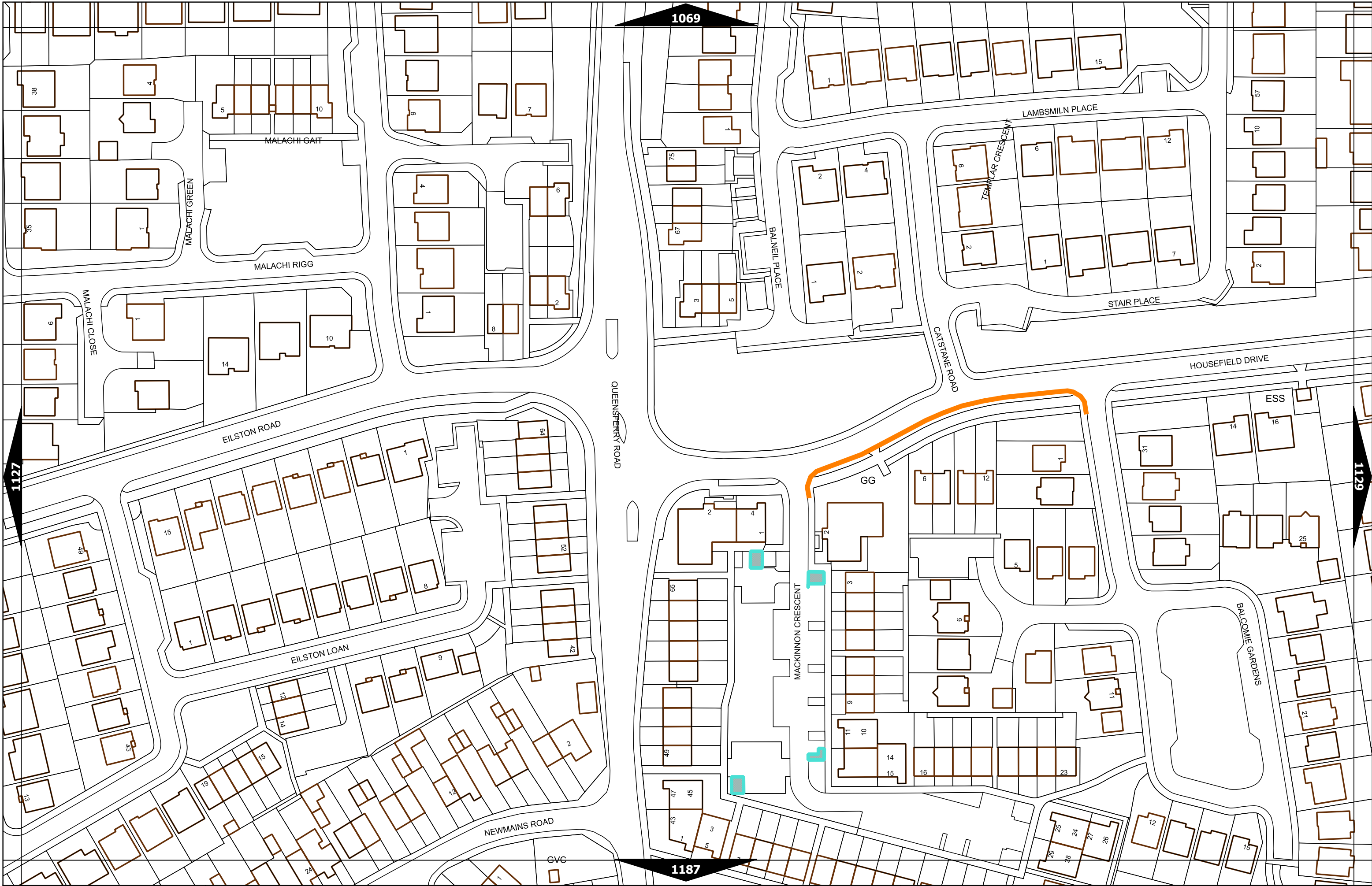
Scale at A3	1:1000
Print Date	09-Jun-2023
Map Tile	915
Revision	2
Status	PROPOSED



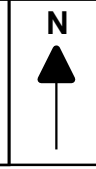
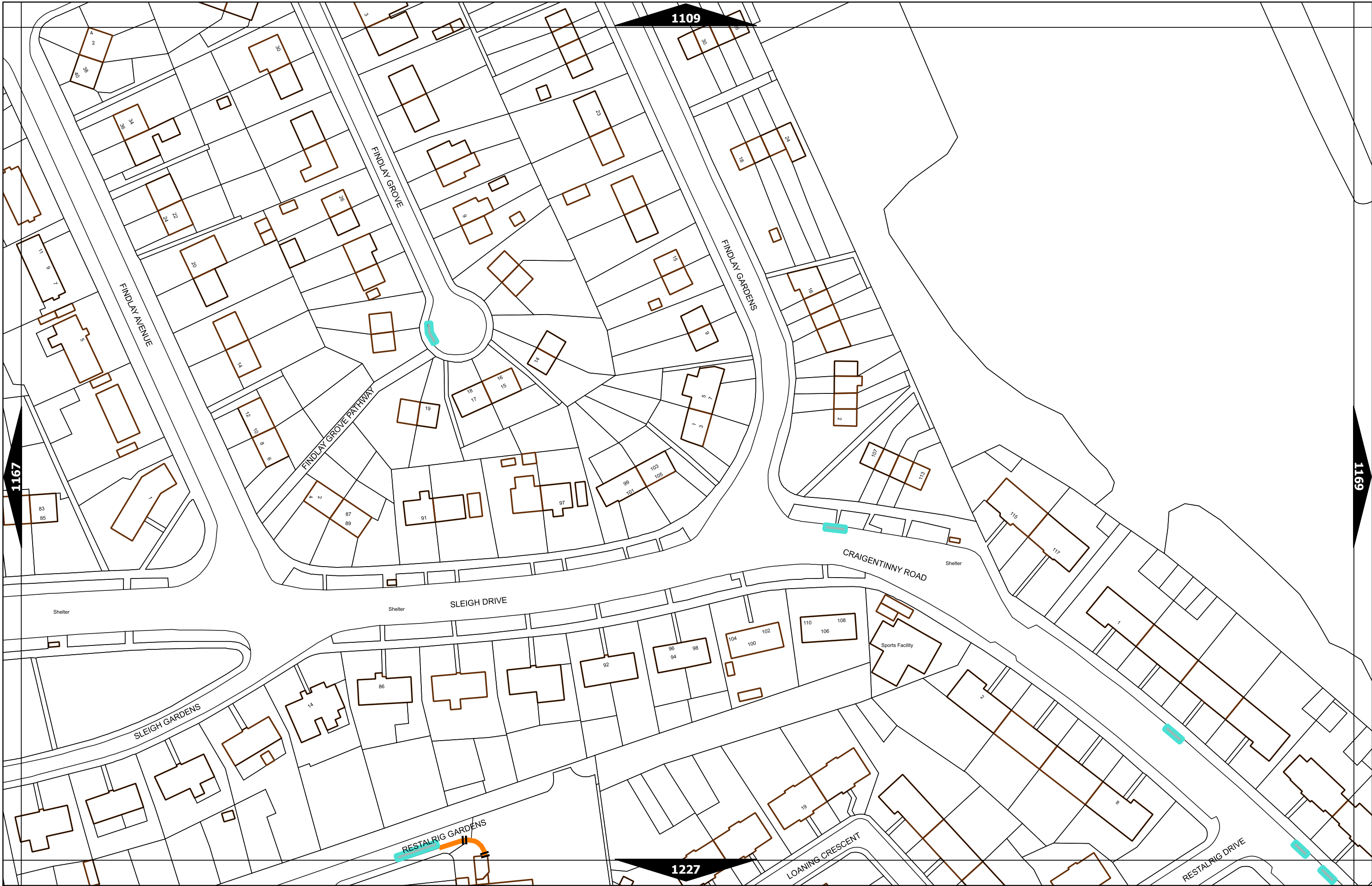
Charge D Goldonacre Playing Fields
Zone N2 George Heriot's School Sports Ground
 (Sports Facility)



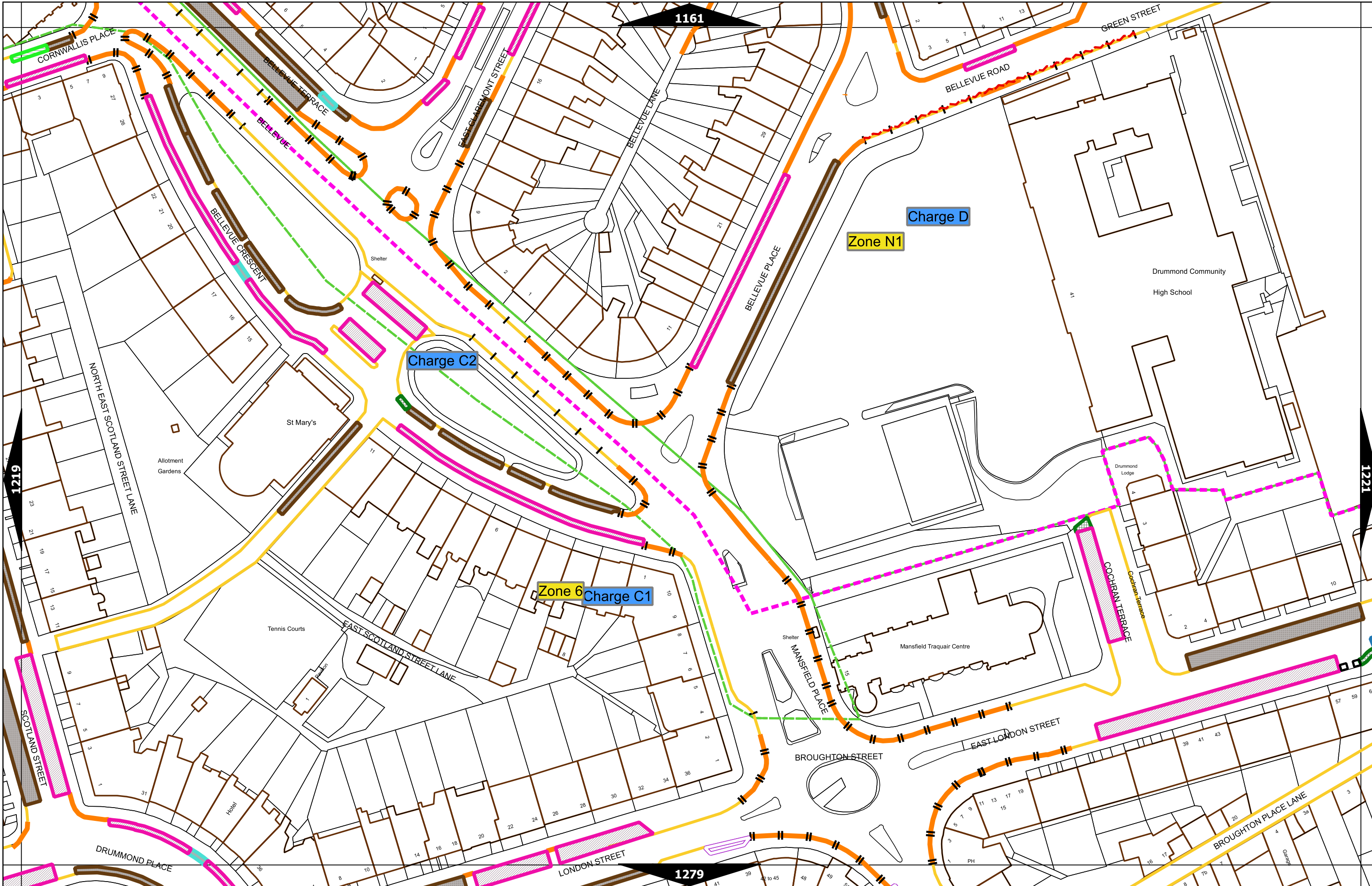
Scale at A3	1:1000
Print Date	09-Jun-2023
Map Tile	923
Revision	4
Status	PROPOSED



Scale at A3	1:1000
Print Date	09-Jun-2023
Map Tile	1128
Revision	3
Status	PROPOSED

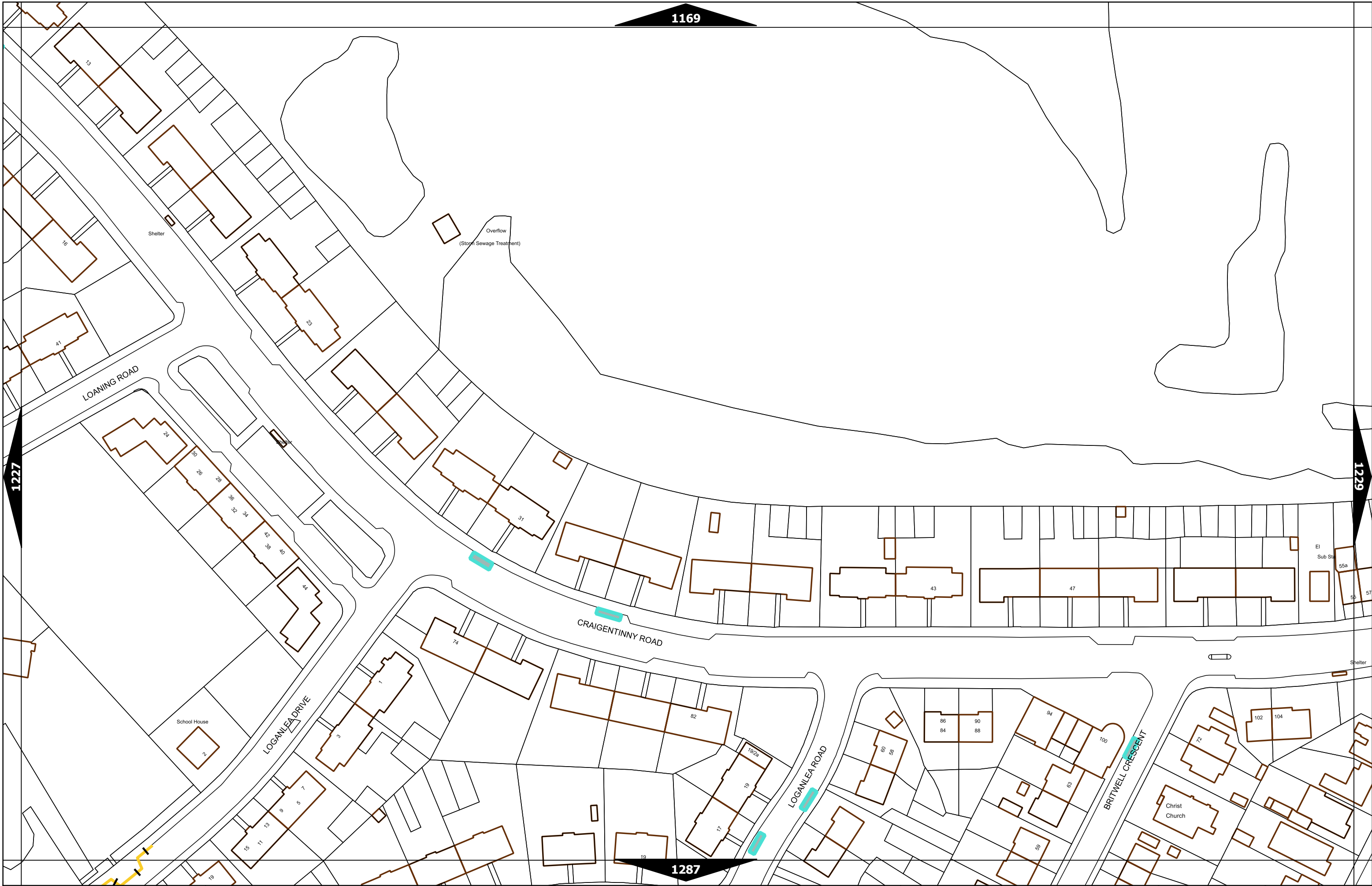


Scale at A3	1:1000
Print Date	09-Jun-2023
Map Tile	1168
Revision	3
Status	PROPOSED

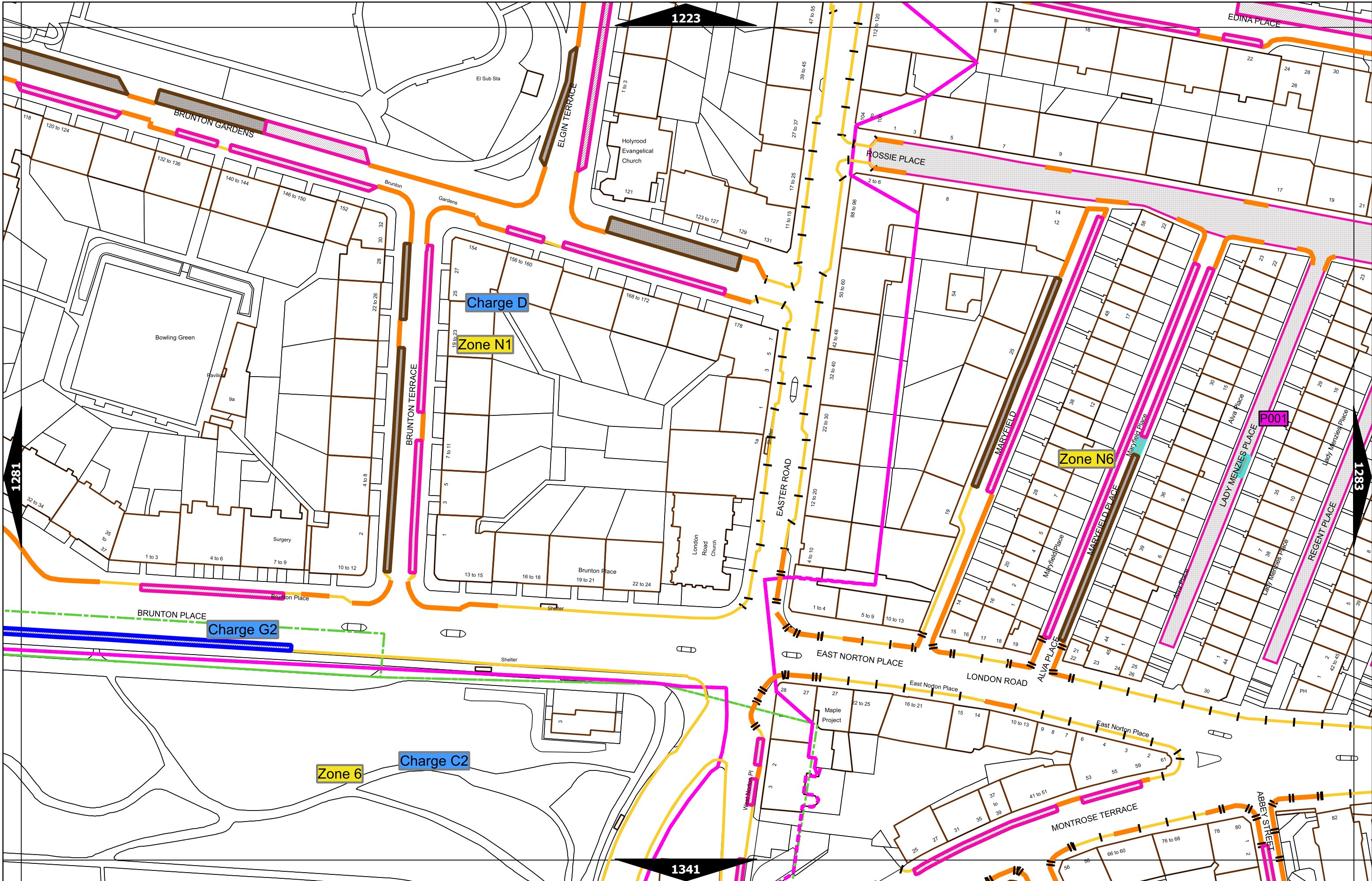


Scale at A3	1:1000
Print Date	09-Jun-2023
Map Tile	1220
Revision	8
Status	PROPOSED

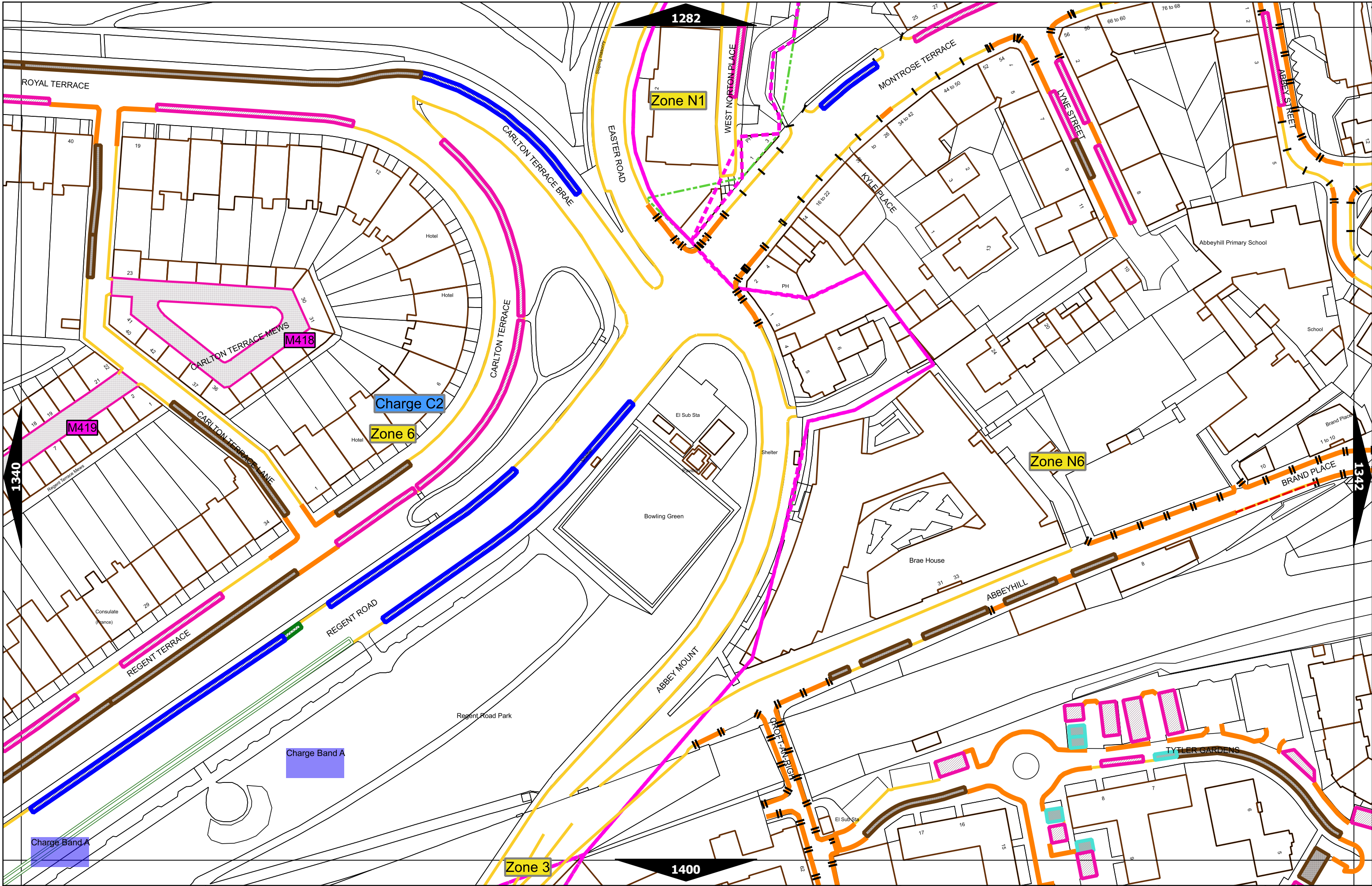
1169



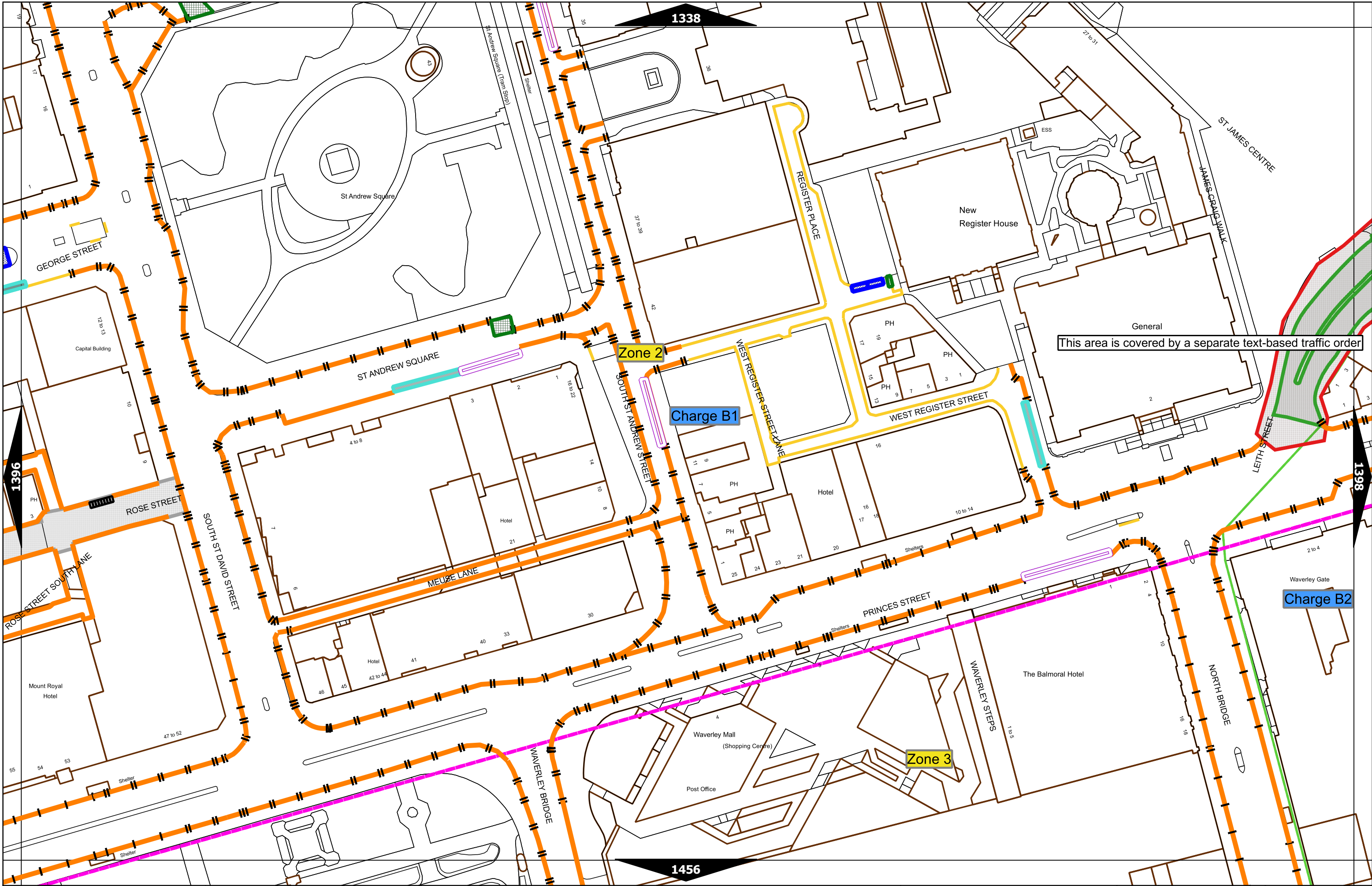
Scale at A3	1:1000
Print Date	09-Jun-2023
Map Tile	1228
Revision	2
Status	PROPOSED



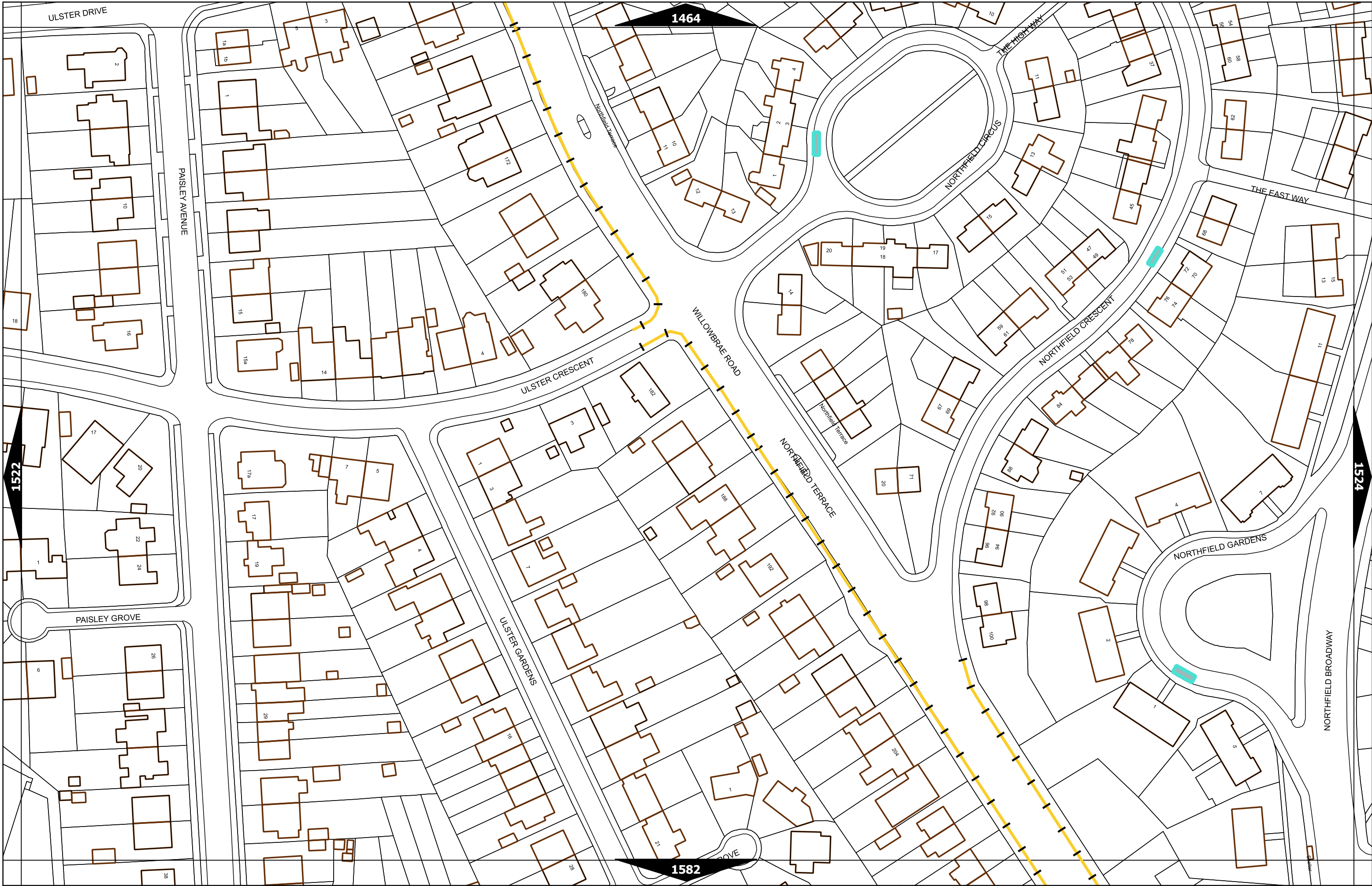
Scale at A3	1:1000
Print Date	09-Jun-2023
Map Tile	1282
Revision	5
Status	PROPOSED



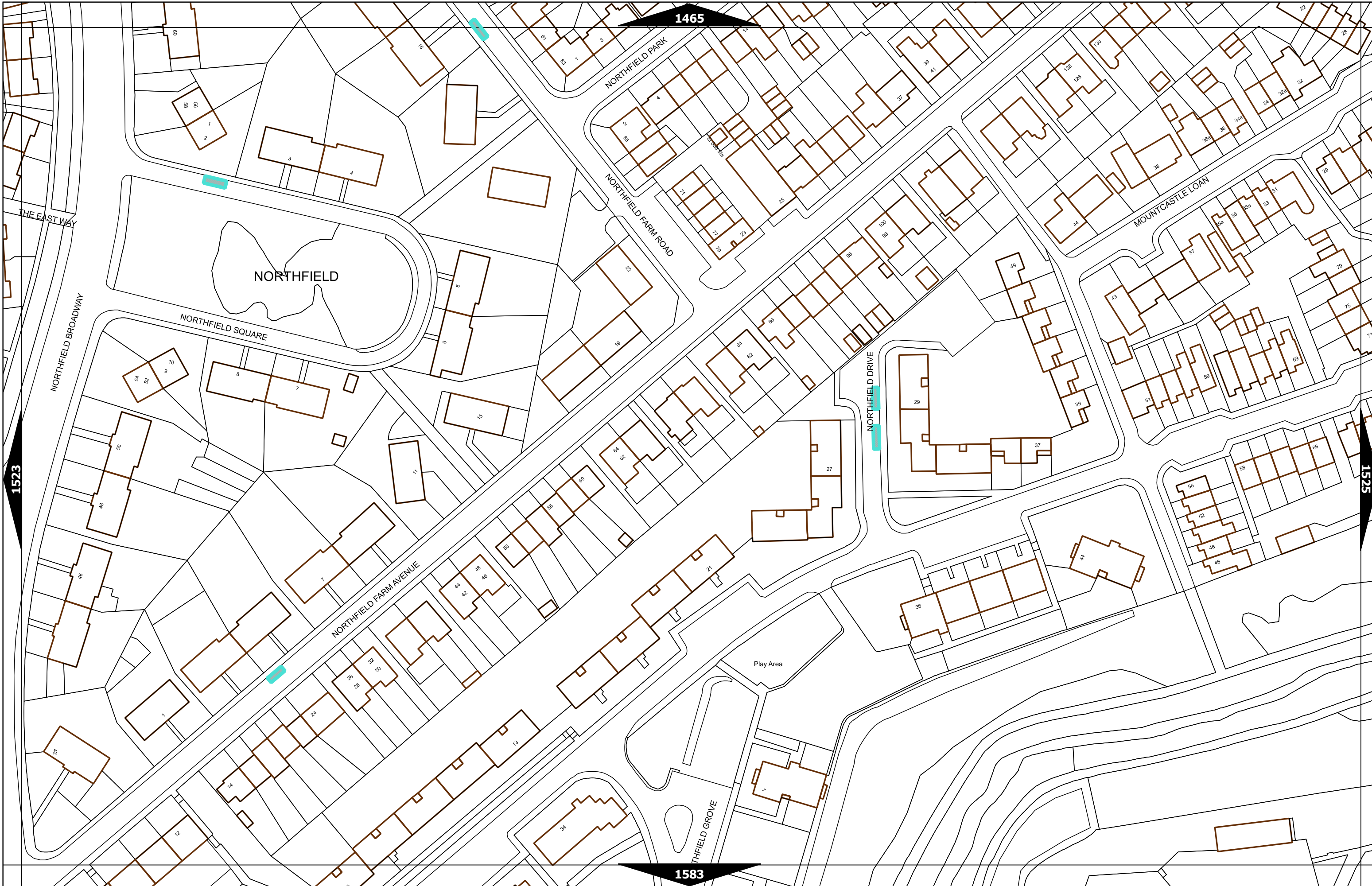
Scale at A3	1:1000
Print Date	09-Jun-2023
Map Tile	1341
Revision	6
Status	PROPOSED



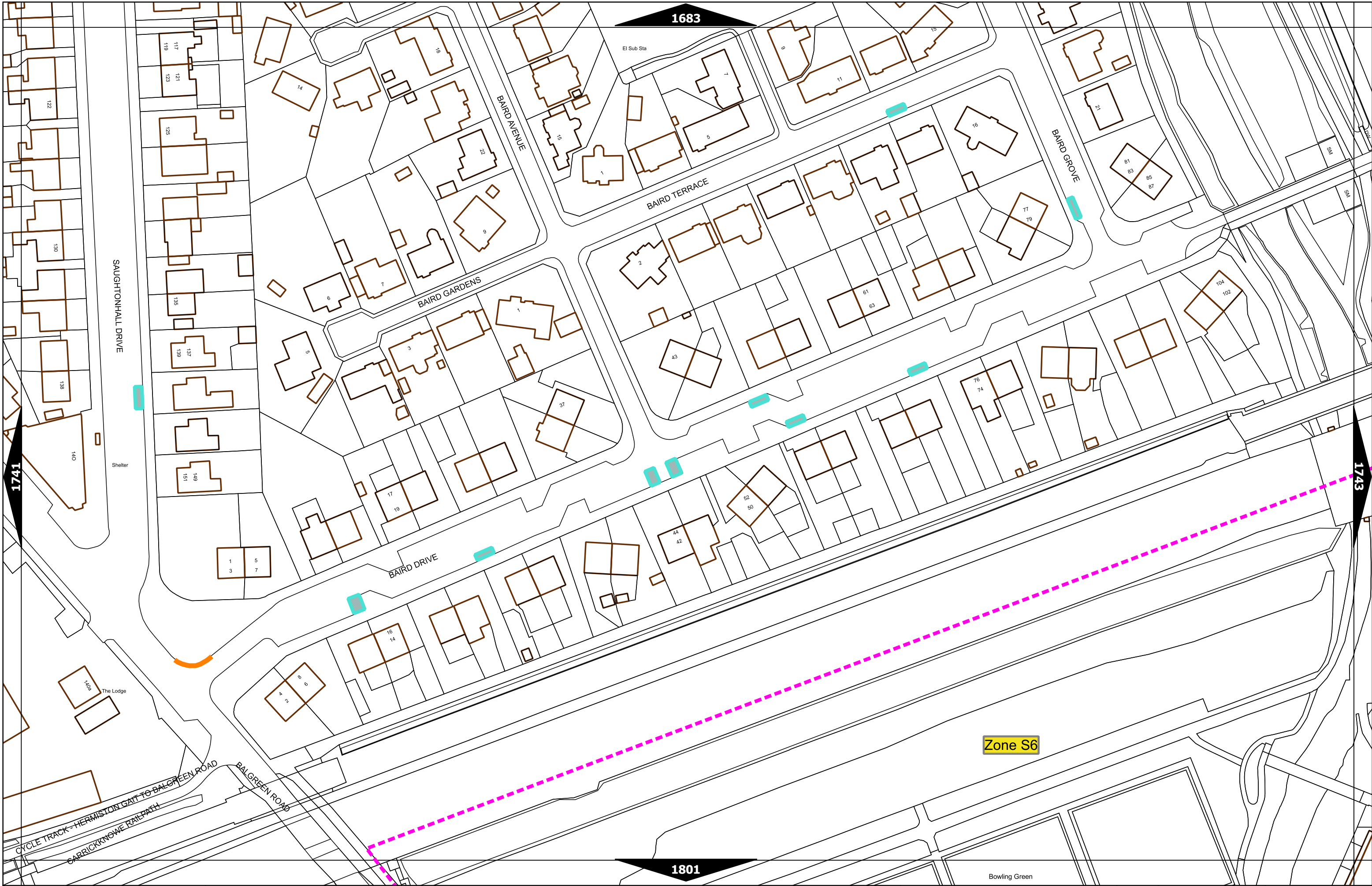
Scale at A3	1:1000
Print Date	09-Jun-2023
Map Tile	1397
Revision	5
Status	PROPOSED



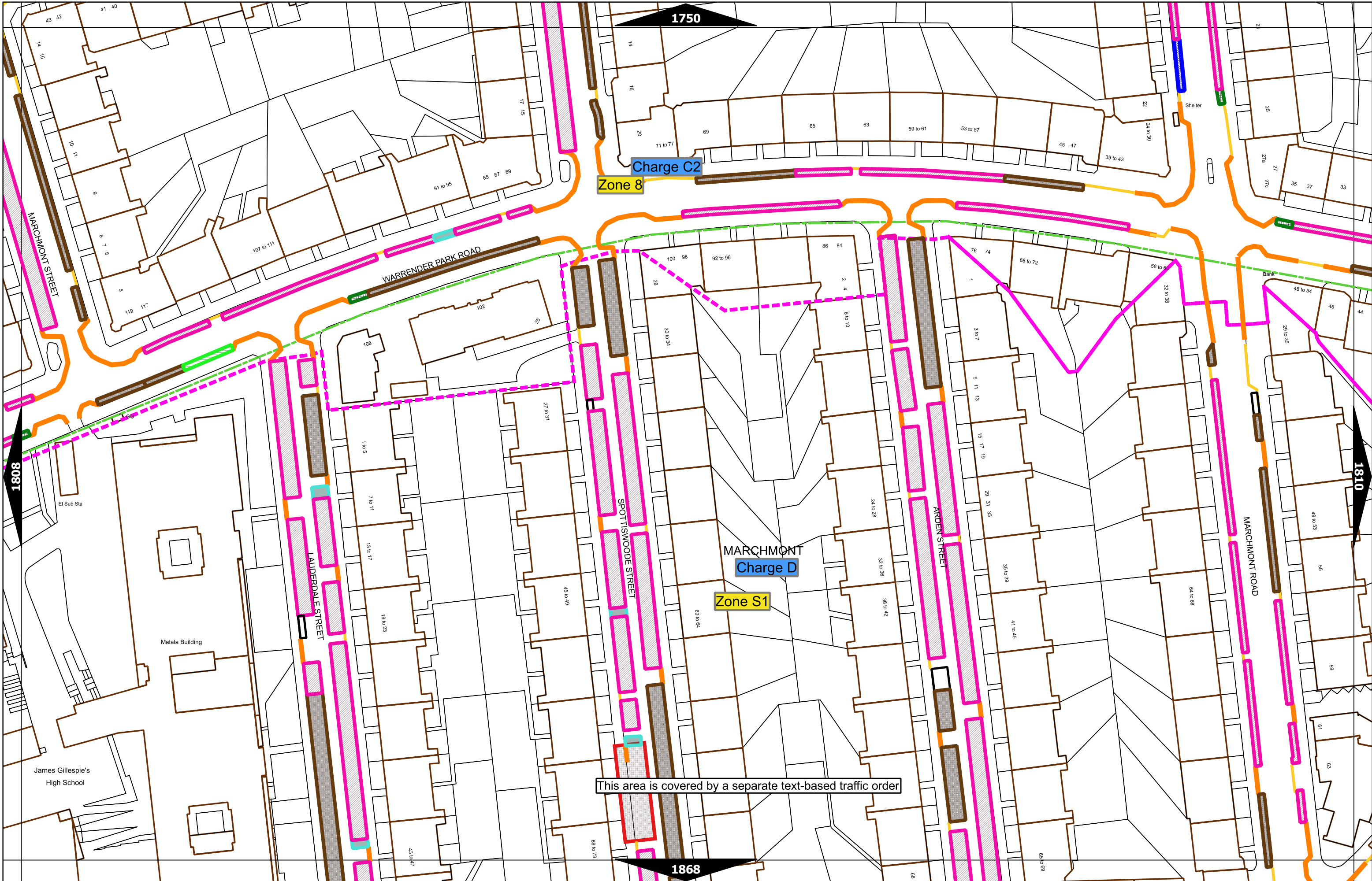
Scale at A3	1:1000
Print Date	09-Jun-2023
Map Tile	1523
Revision	2
Status	PROPOSED



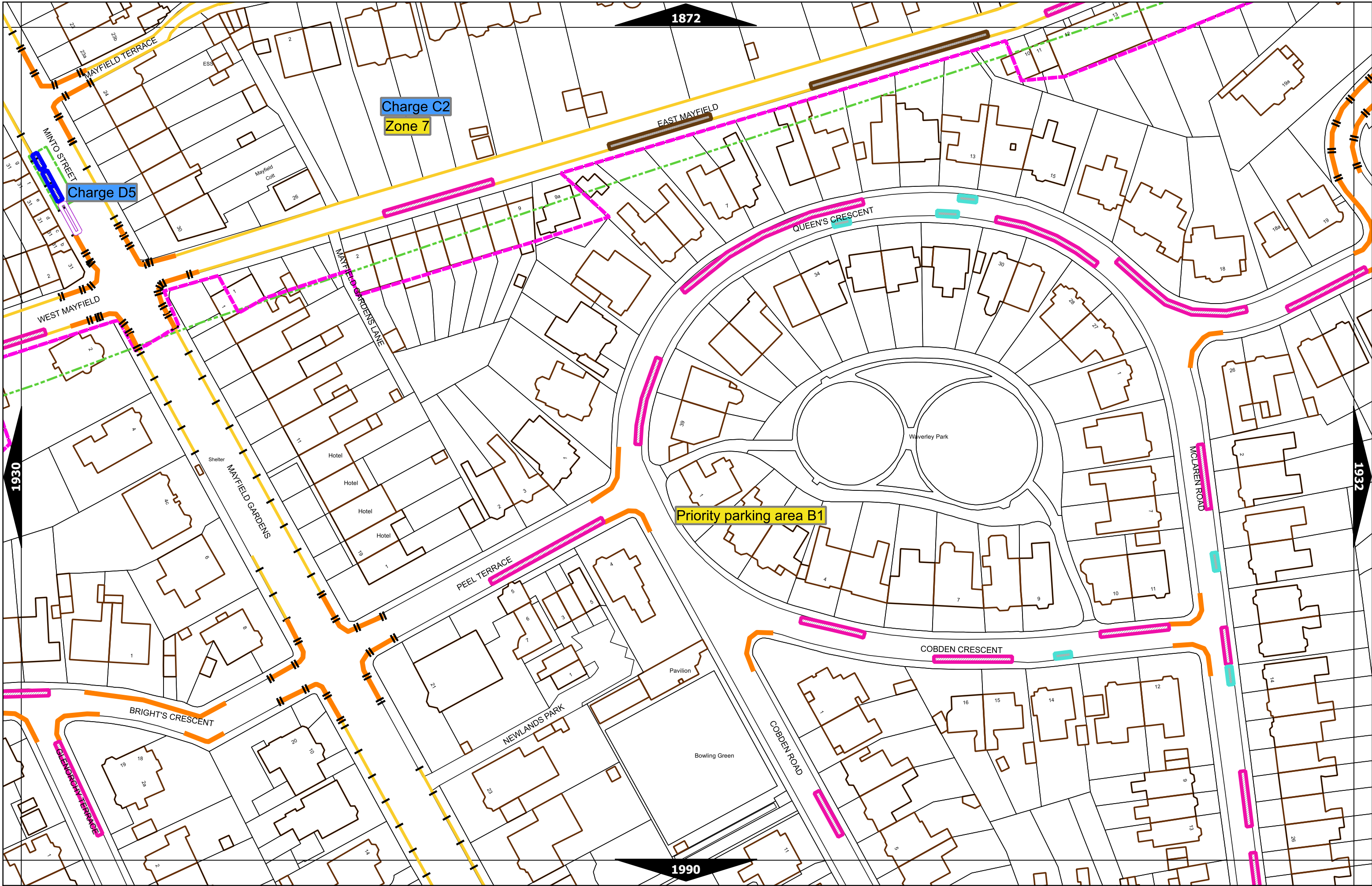
Scale at A3	1:1000
Print Date	09-Jun-2023
Map Tile	1524
Revision	3
Status	PROPOSED



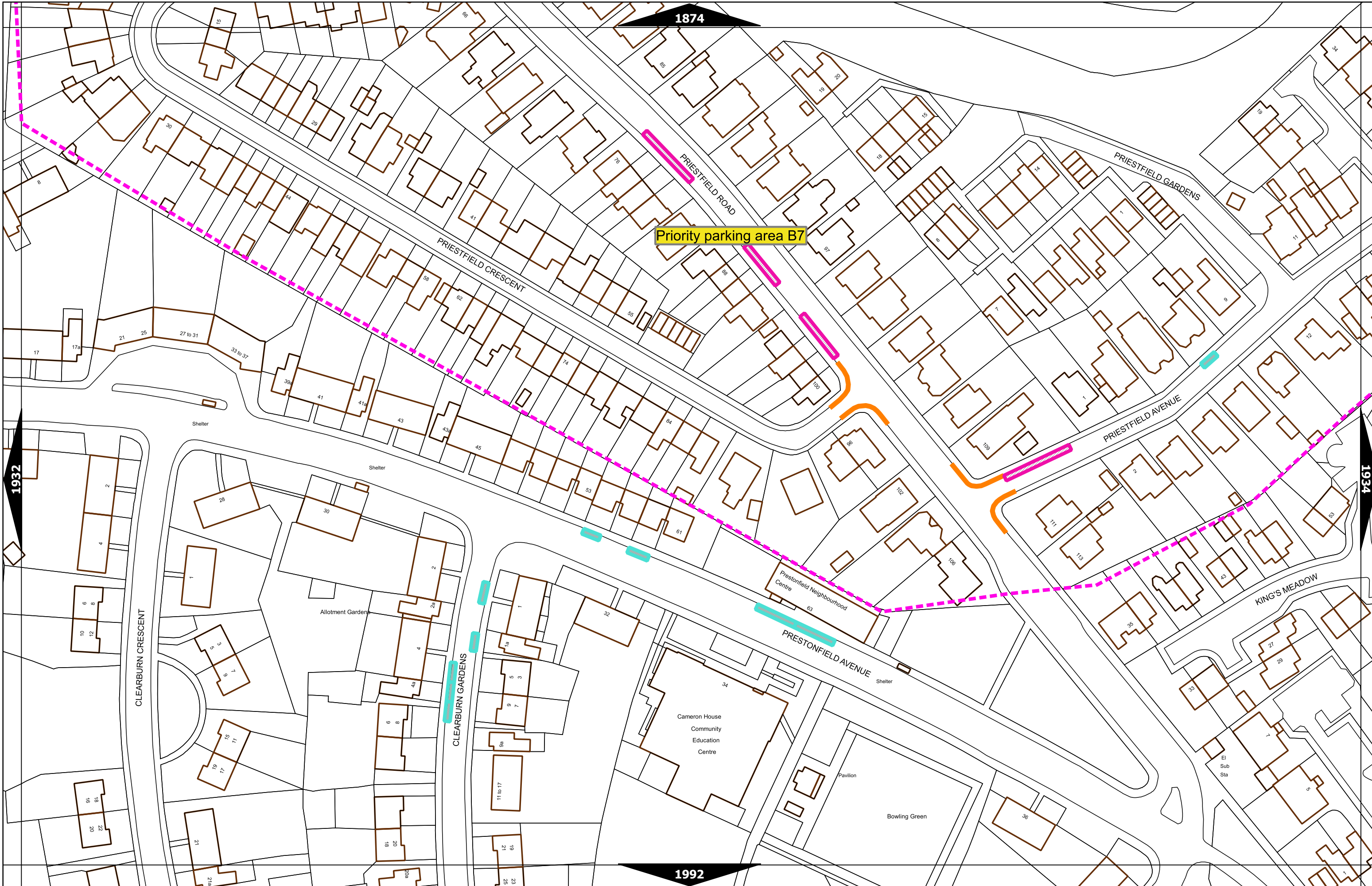
Scale at A3	1:1000
Print Date	09-Jun-2023
Map Tile	1742
Revision	4
Status	PROPOSED



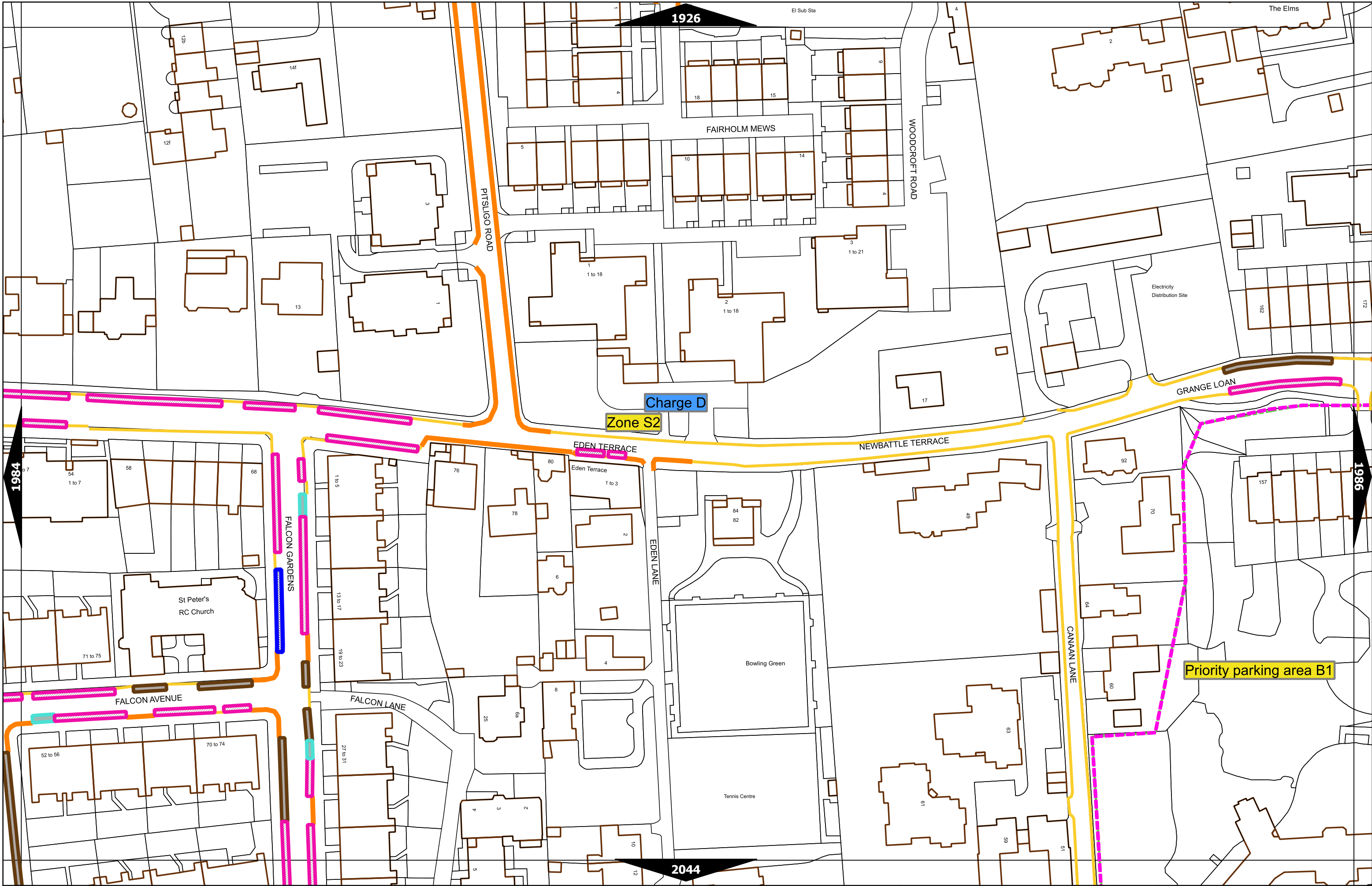
Scale at A3	1:1000
Print Date	09-Jun-2023
Map Tile	1809
Revision	5
Status	PROPOSED



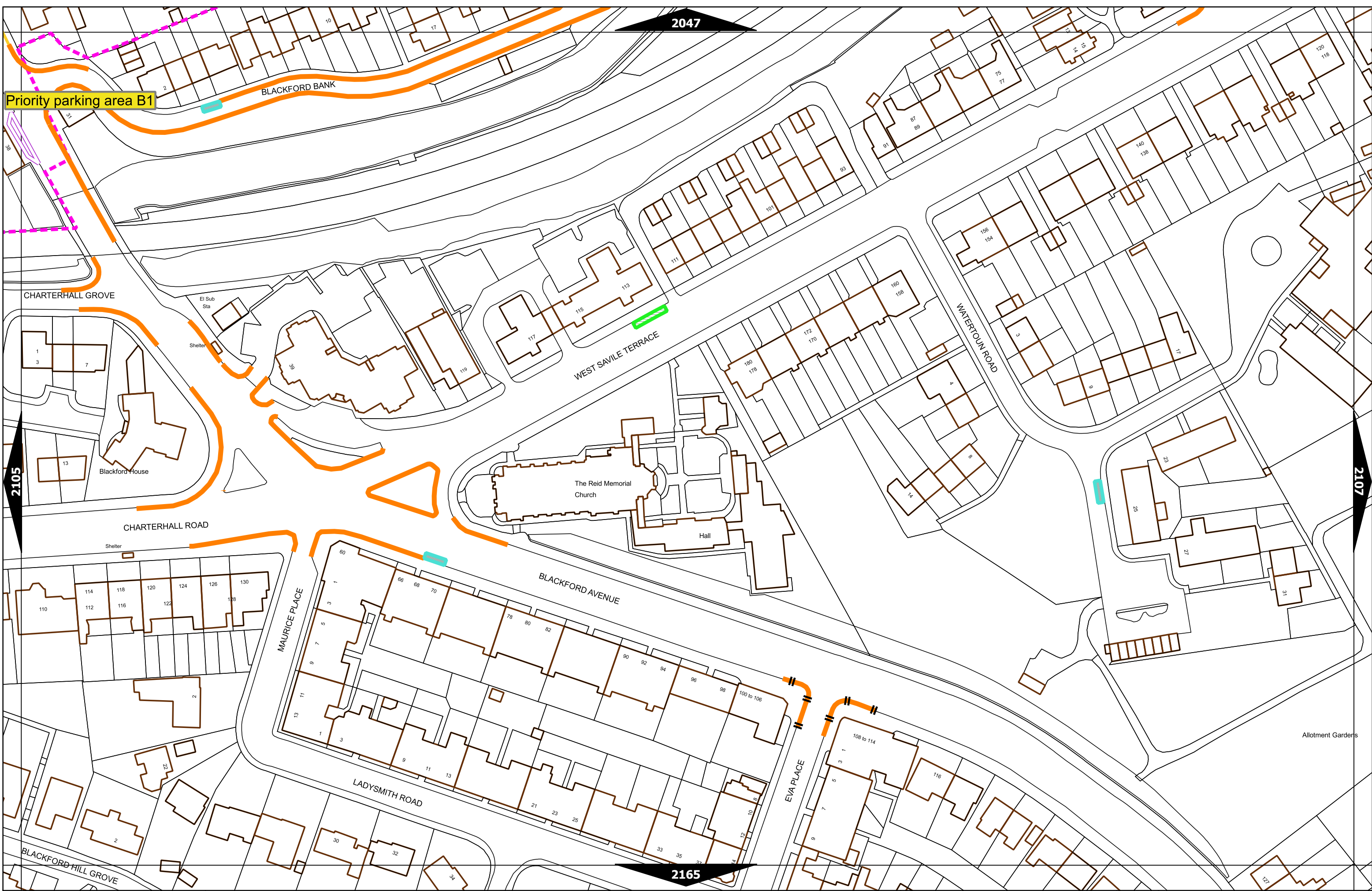
Scale at A3	1:1000
Print Date	09-Jun-2023
Map Tile	1931
Revision	4
Status	PROPOSED



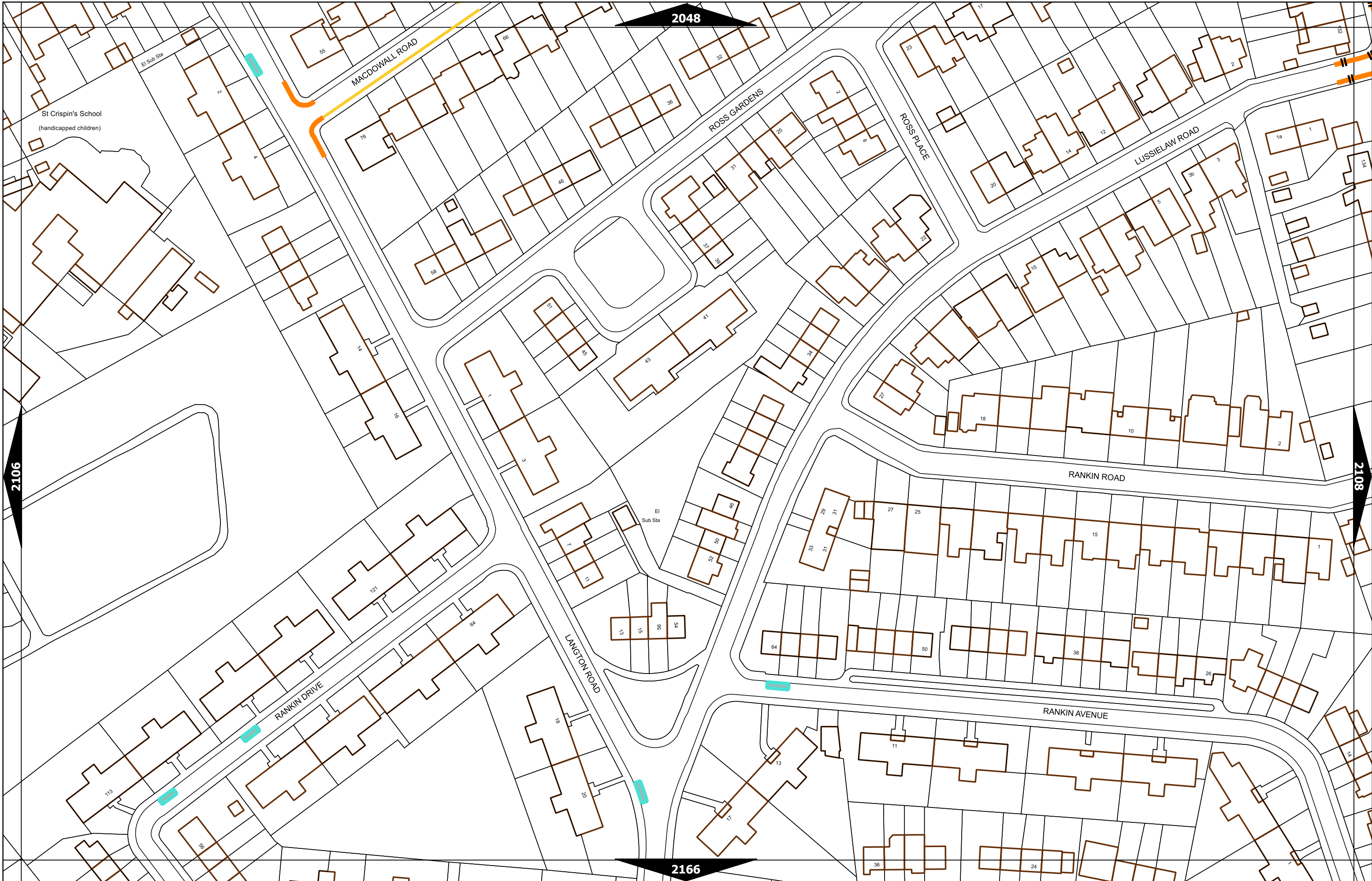
Scale at A3	1:1000
Print Date	09-Jun-2023
Map Tile	1933
Revision	2
Status	PROPOSED



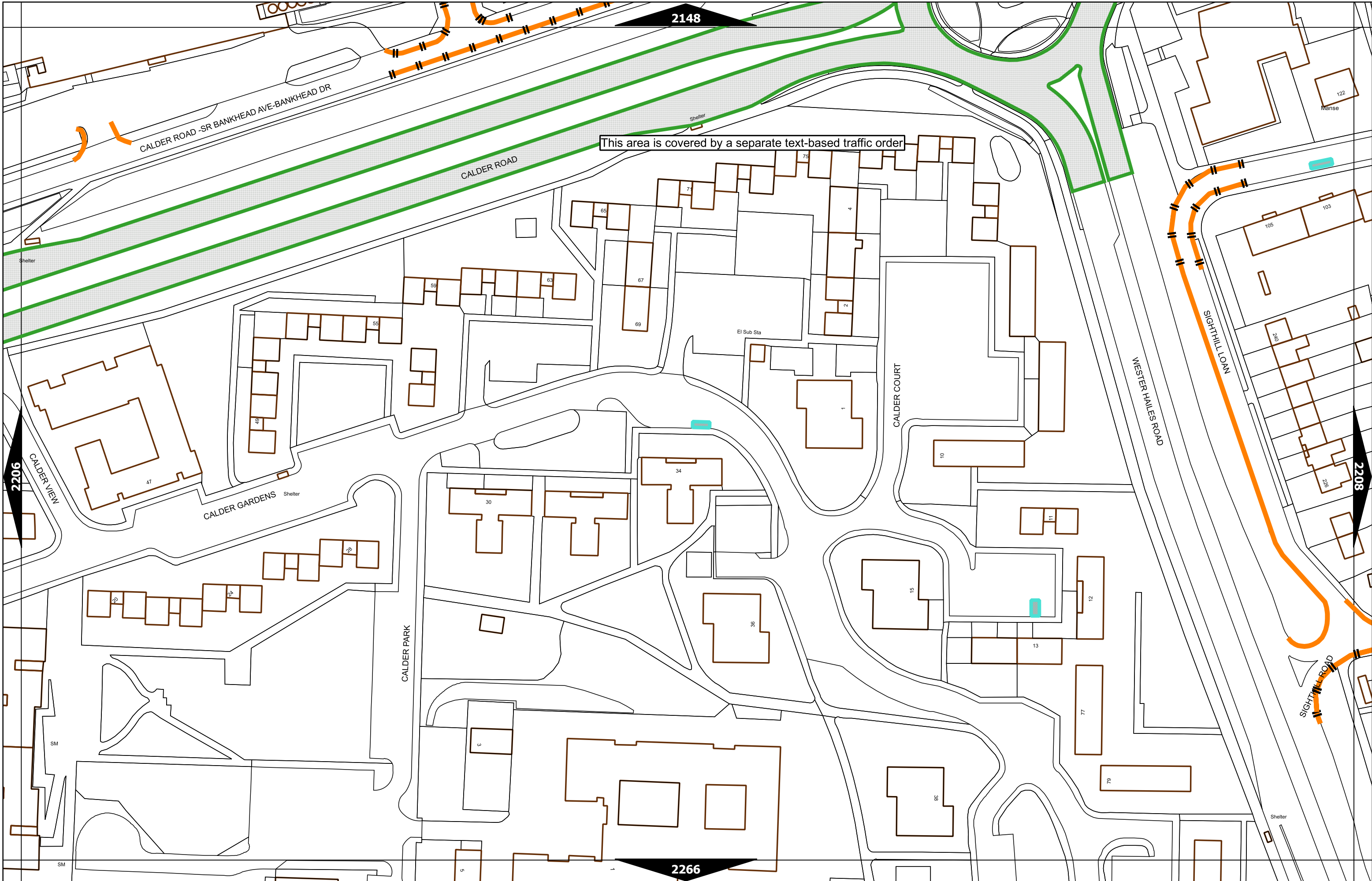
Scale at A3	1:1000
Print Date	09-Jun-2023
Map Tile	1985
Revision	5
Status	PROPOSED



Scale at A3	1:1000
Print Date	09-Jun-2023
Map Tile	2106
Revision	2
Status	PROPOSED



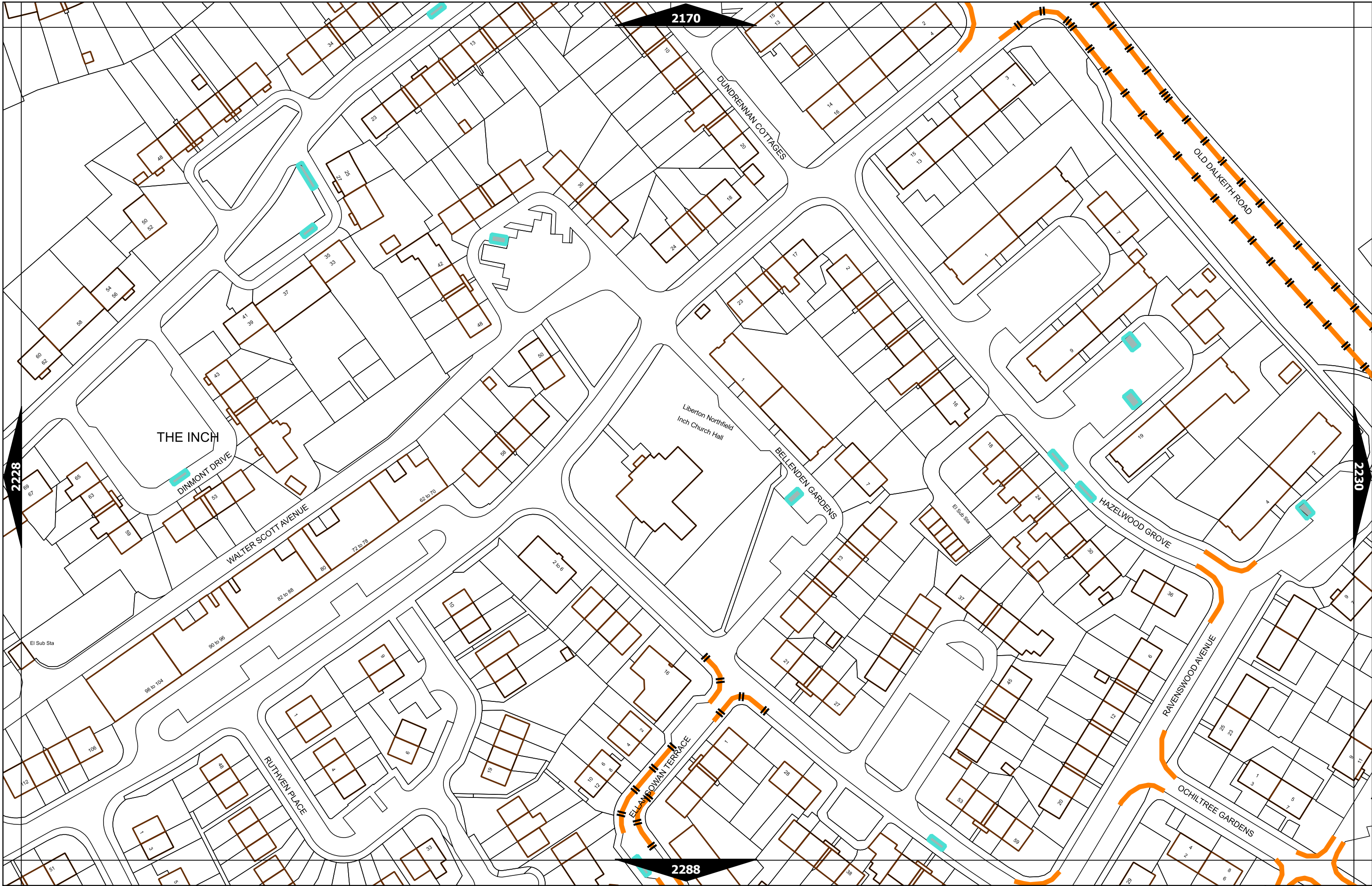
Scale at A3	1:1000
Print Date	09-Jun-2023
Map Tile	2107
Revision	4
Status	PROPOSED



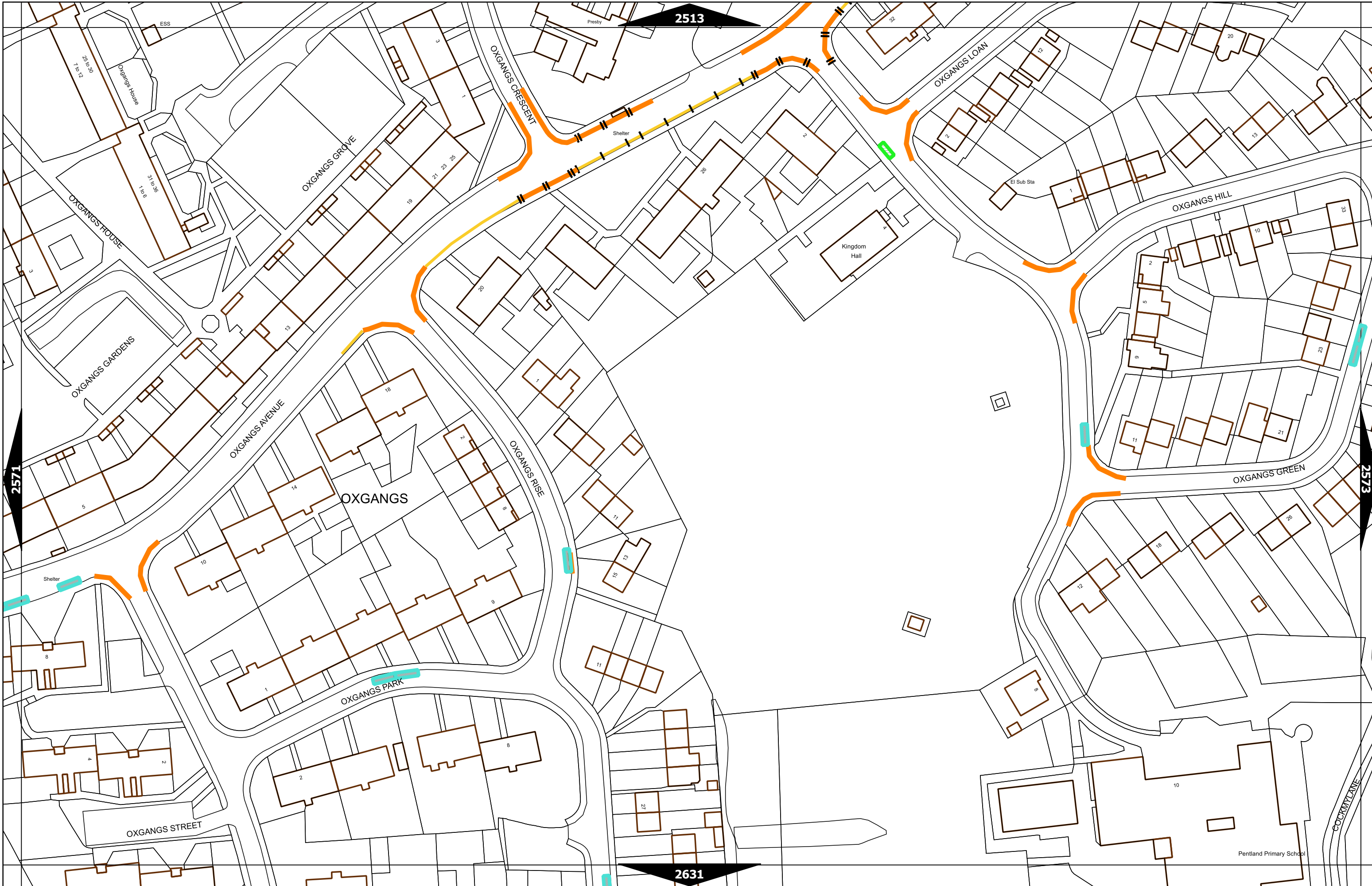
This area is covered by a separate text-based traffic order

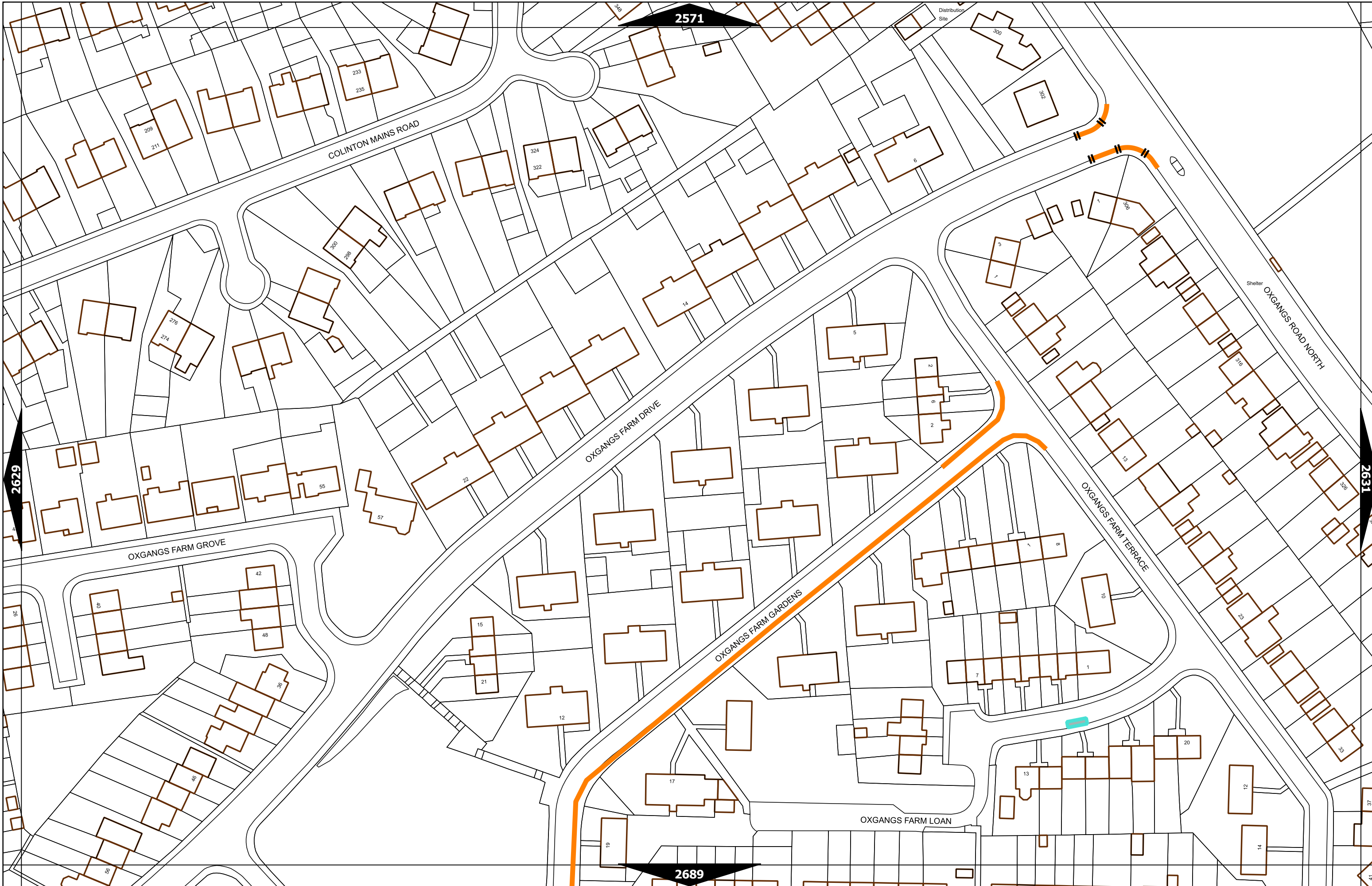


Scale at A3	1:1000
Print Date	09-Jun-2023
Map Tile	2207
Revision	4
Status	PROPOSED



Scale at A3	1:1000
Print Date	09-Jun-2023
Map Tile	2229
Revision	2
Status	PROPOSED





Scale at A3	1:1000
Print Date	09-Jun-2023
Map Tile	2630
Revision	3
Status	PROPOSED