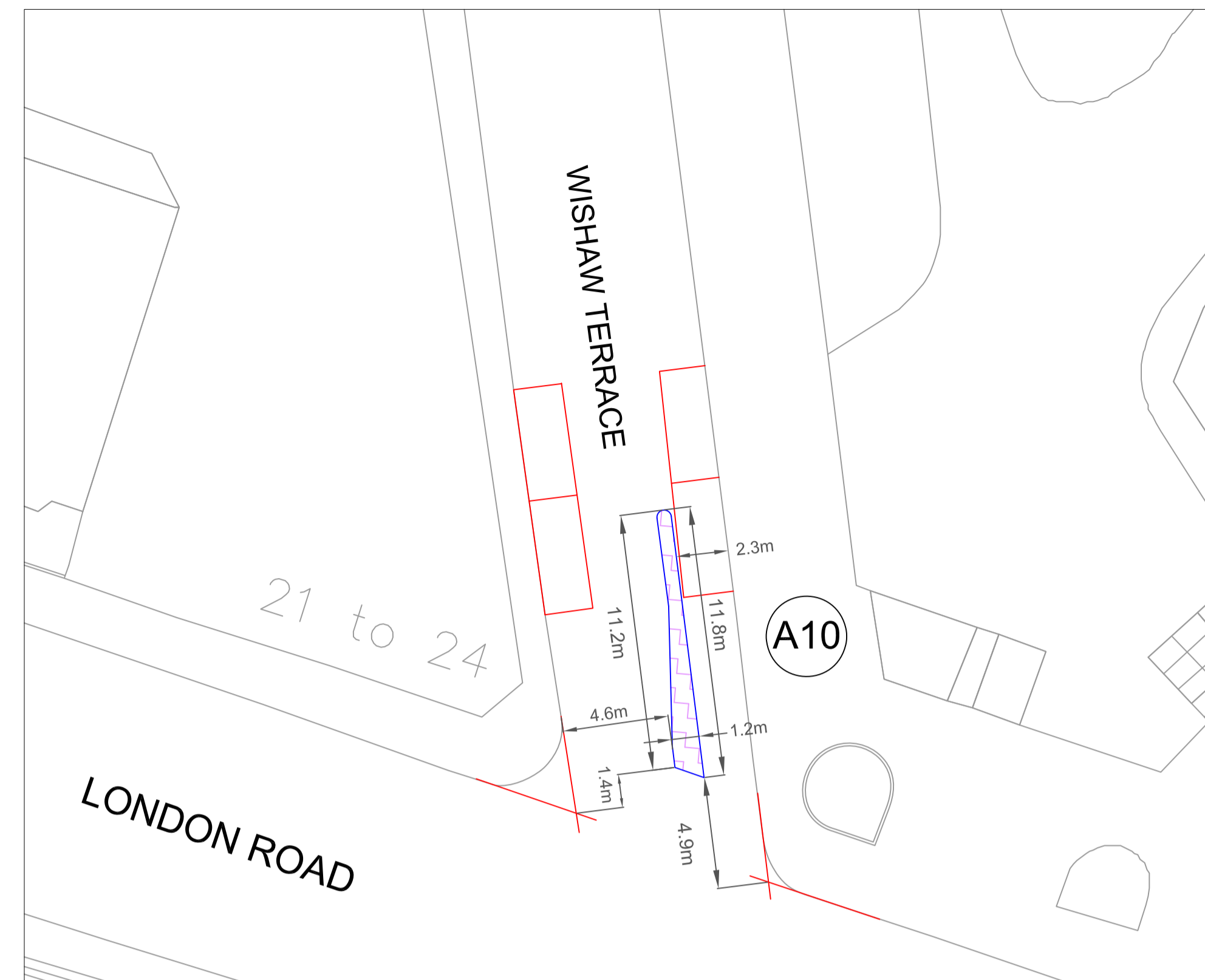
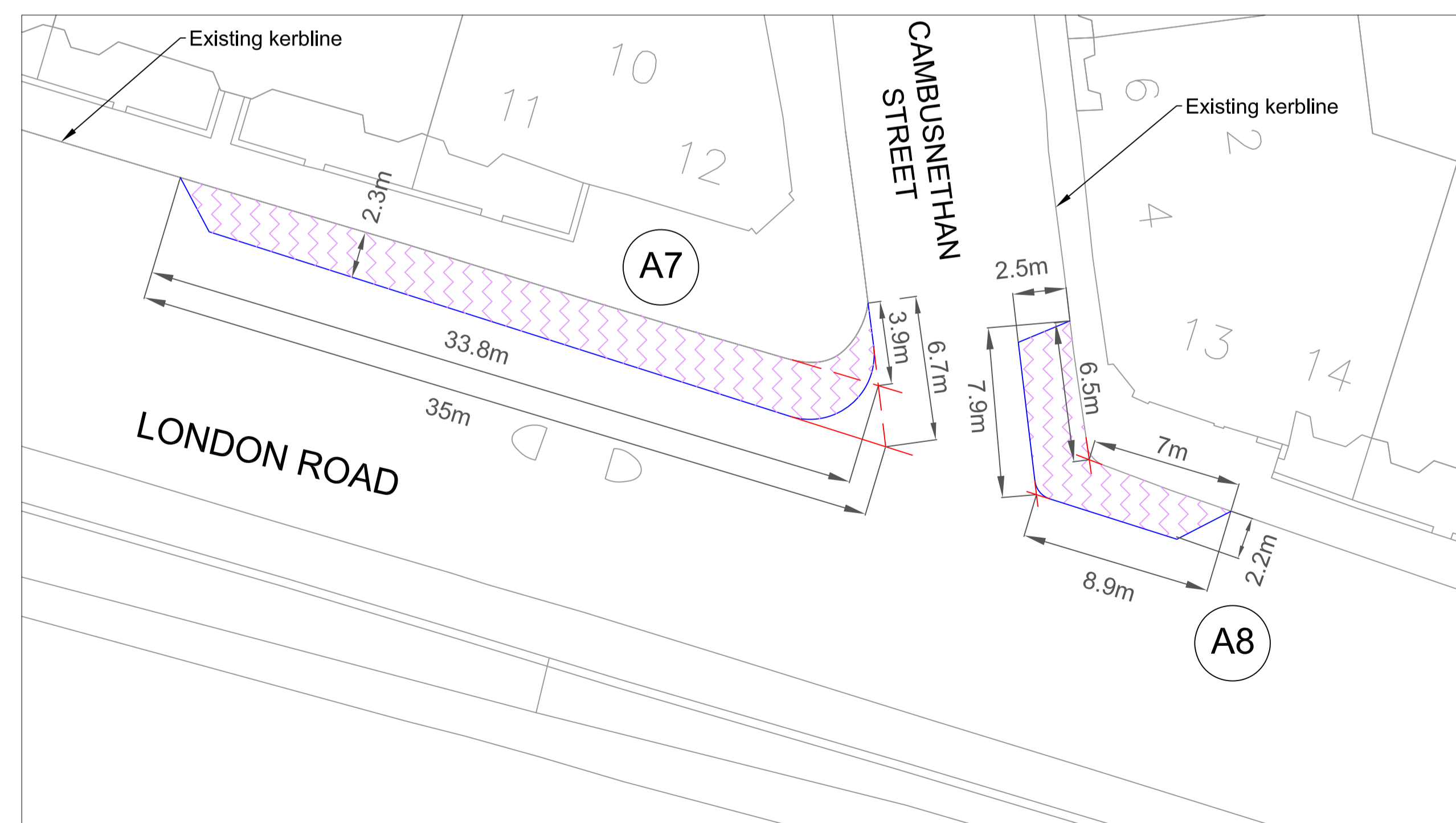
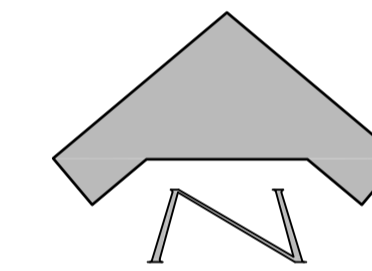


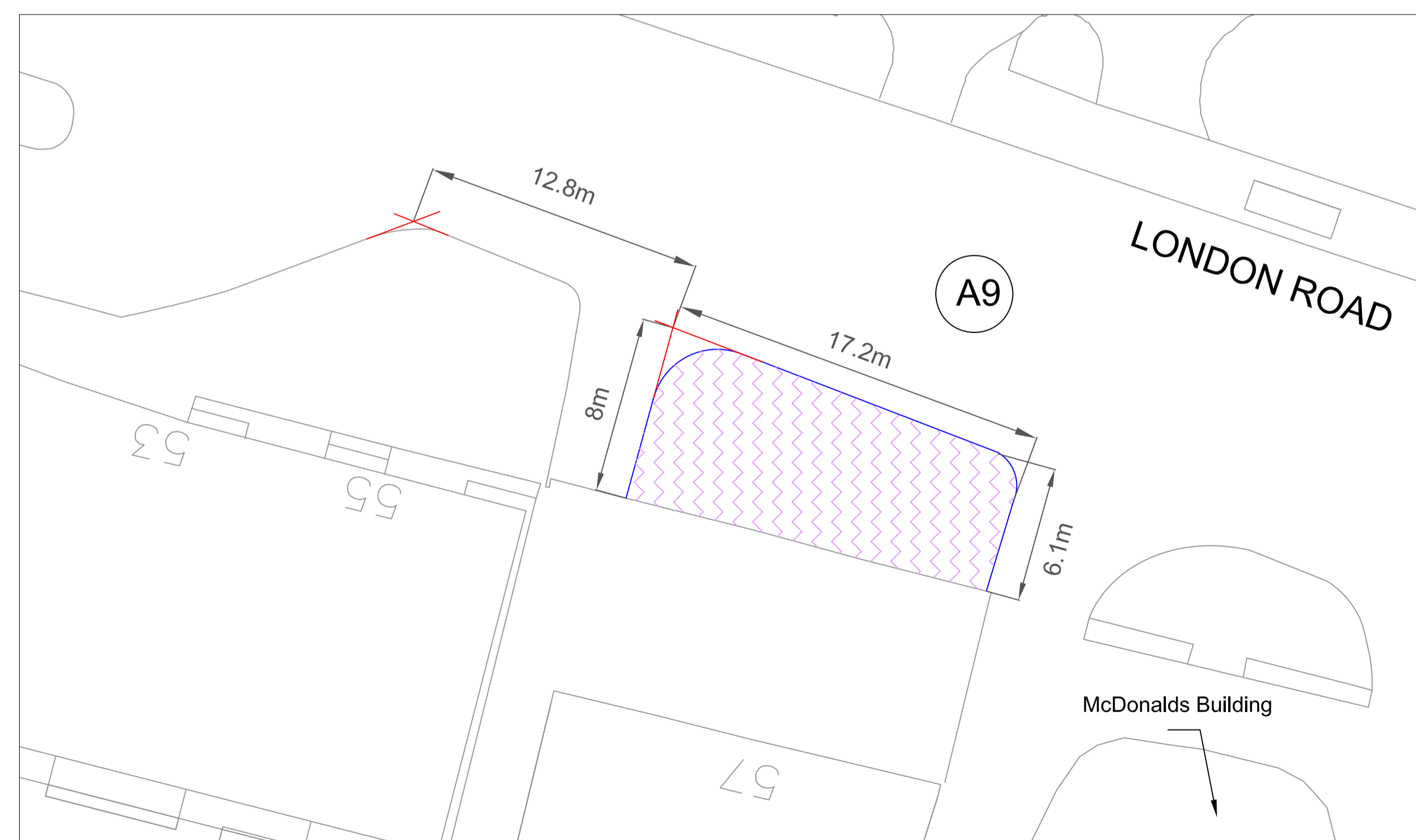
SCALE 1:100



SCALE 1:200

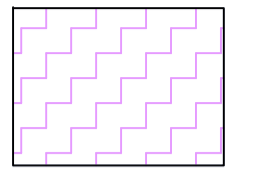


SCALE 1:200



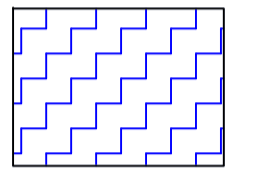
SCALE 1:200

NOTES:



Area of Carriageway to be re-determined to Footway

- A6 = 69.2 sq.m
- A7 = 76 sq.m
- A8 = 33 sq.m
- A9 = 117 sq.m
- A10 = 9.5 sq.m
- A11 = 63 sq.m



Area of Footway to be re-determined to Carriageway

A11 = 63 sq.m

This map is reproduced from Ordnance Survey material with the permission of Ordnance Survey on behalf of the Controller of Her Majesty's Stationery Office © Crown copyright. Unauthorised reproduction infringes Crown copyright and may lead to prosecution or civil proceedings.
100023420 (2023)

REVISION	DETAILS	BY	DATE	CHECKED

• EDINBURGH •
THE CITY OF EDINBURGH COUNCIL

The City of Edinburgh Council
Waverley Court
4 East Market Street
Edinburgh, EH8 8BG
Telephone: 0131 200 2000

PLACE MANAGEMENT
INFRASTRUCTURE
TRANSPORT CONTRACTS &
DESIGN

LONDON ROAD
REDETERMINATION ORDERS - RSO
RSO APPENDIX 1

Date: 31/05/2023
Scale: VARIES - SEE PLAN
Job No.: 636599
Drawn by: WDK
Checked by: WDK
Reviewed by: TB