1690

1748

1750

1808

Charge B3

Zone 4

GLENGYLE TERRACE

LEVEN STREET

LEVEN CLOSE

HALES STREET

Mon-Fri 8.30am-5.30pm Sun 12.30pm-6.30pm

Gillespie Place

This area is covered by a separate text-based traffic order

GILLESPIE PLACE

Mon-Fri 8.30am-6.00pm

Bowling Green

Childrens Nursery

High School (Darroch Campus)

Barclay Viewforth Church

Mon-Sat 8.00am-6.30pm Sun 12.30pm-6.30pm

Mon-Fri 8.00am-9.15am 4.30pm-6.30pm

Barclay Viewforth Church Centre

Mon-Fri 9.30am-4.00pm Sat 8.00am-6.30pm Max Stay: 30m No Return: 30m

Mon-Fri 7.30am-9.30am 4.00pm-6.30pm

Royal Blind

BARCLAY PLACE

WRIGHT'S HOUSES

Mon-Fri 7.30am-6.30pm Sat 8.00am-6.30pm

Charge D3

Mon-Sat 8.00am-6.30pm

Mon-Fri 8.00am-9.15am 4.30pm-6.30pm

Garage

Charge C2

Ye Olde Golf Tavern (PH)

Zone 8

Mon-Fri 9.30am-4.00pm Sat 8.00am-6.30pm Max Stay: 30m No Return: 30m

Mon-Sat 8.00am-6.30pm

Mon-Fri 8.00am-9.15am 4.30pm-6.30pm

Wright's Houses

BARCLAY TERRACE

Mon-Fri 7.30am-6.30pm Sat 8.00am-6.30pm

Mon-Fri 7.30am-9.30am 4.00pm-6.30pm

GILLESPIE CRESCENT

WHITEHOUSE LOAN

Mon-Fri 9.30am-4.00pm Sat 8.00am-6.30pm Max Stay: 30m No Return: 30m

Shelter

Charge D5

BRUNTSFIELD PLACE

Max Stay: 4h

Charge D7

Forbes Childrens Nursery

Mon-Fri 7.30am-6.30pm Sat 8.30am-6.30pm

Mon-Fri 7.30am-9.30am 4.00pm-6.30pm

Mon-Fri 7.30am-9.30am 4.00pm-6.30pm

Mon-Fri 7.30am-9.30am 4.00pm-6.30pm

LEAMINGTON WALK

Max Stay: 6h

EDINBVRGH
THE CITY OF EDINBURGH COUNCIL

The City of Edinburgh Council (Traffic Regulation; Restrictions on Waiting, Loading and Unloading, Stopping and Parking Places) Designation and Traffic Regulation Order 2018

This map is based upon Ordnance Survey material with the permission of Ordnance Survey on behalf of HMSO Crown copyright and database right. All rights reserved. Licence number - 100023420

N

Scale at A3	1:1000
Effective Date	12-Jun-2023
Map Tile	1749
Revision	4
Status	CONFIRMED

EDINBVRGH
THE CITY OF EDINBURGH COUNCIL

The City of Edinburgh Council (Traffic Regulation; Restrictions on Waiting, Loading and Unloading, Stopping and Parking Places) Designation and Traffic Regulation Order 2018

This map is based upon Ordnance Survey material with the permission of Ordnance Survey on behalf of HMSO Crown copyright and database right. All rights reserved.
Licence number - 100023420

N

Scale at A3	1:1000
Effective Date	15-Oct-2018
Map Tile	1796
Revision	1
Status	CONFIRMED

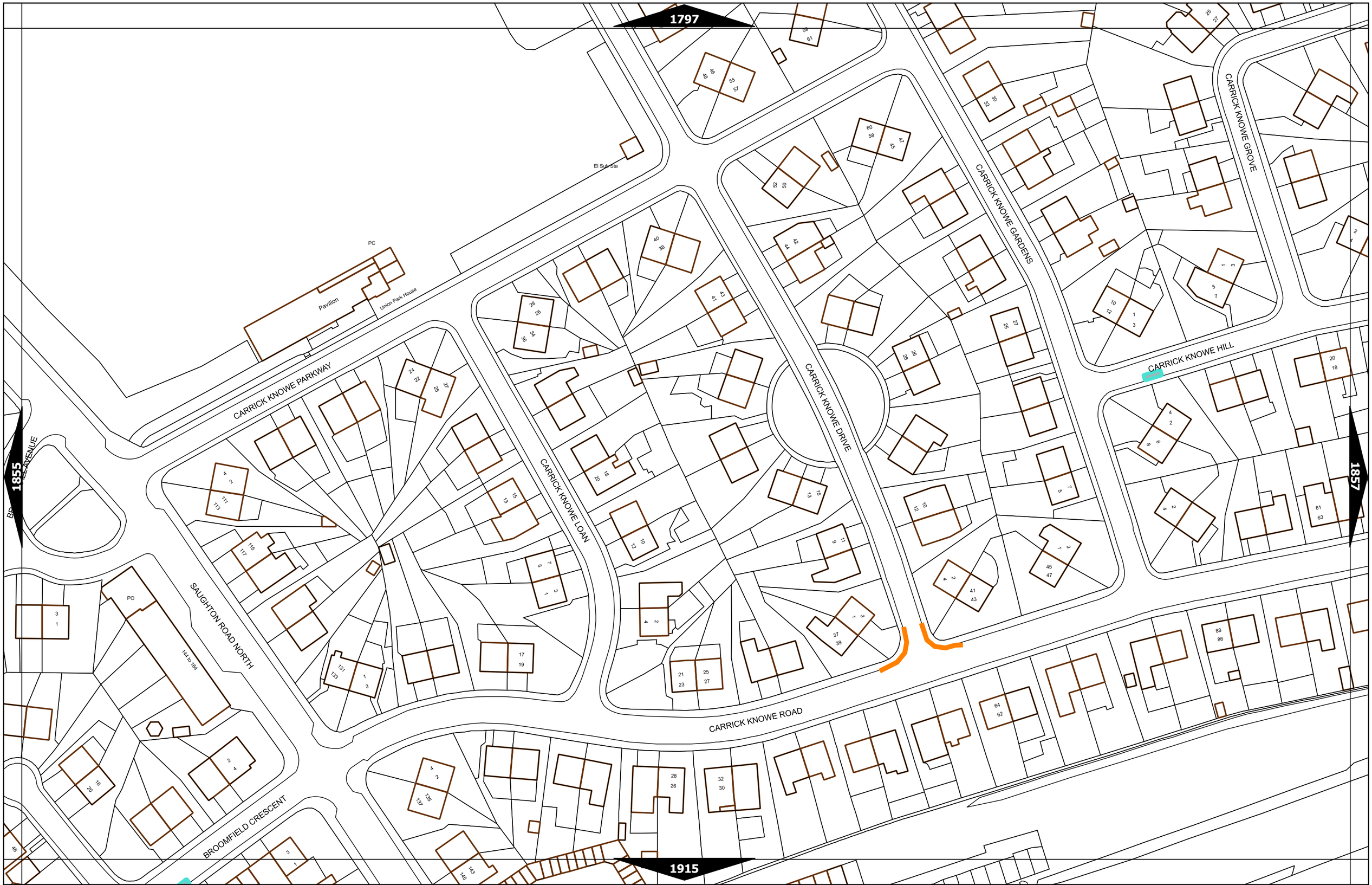

EDINBVRGH
THE CITY OF EDINBURGH COUNCIL

The City of Edinburgh Council (Traffic Regulation; Restrictions on Waiting, Loading and Unloading, Stopping and Parking Places) Designation and Traffic Regulation Order 2018

This map is based upon Ordnance Survey material with the permission of Ordnance Survey on behalf of HMSO Crown copyright and database right. All rights reserved.
Licence number - 100023420

N

Scale at A3	1:1000
Effective Date	15-Oct-2018
Map Tile	1856
Revision	1
Status	CONFIRMED

1800

1858

1860

1918

WHITSON ROAD

WHITSON GROVE

WHITSON WAY

WHITSON PLACE WEST

WHITSON CRESCENT

STEVENSON DRIVE

WHITSON WALK

STENHOUSE AVENUE

Mon-Fri 7.30am-6.30pm
Sat 8.30am-6.30pm

Mon-Fri 7.30am-9.30am 4.00pm-6.30pm
Sat 8.30am-9.30am 4.00pm-6.30pm

Saughton Sports Complex

Pavilion

Athletics Ground

Community Centre

Shelter

El Sub Sta

This map is based upon Ordnance Survey material with the permission of Ordnance Survey on behalf of HMSO Crown copyright and database right. All rights reserved. Licence number - 100023420

EDINBVRGH
THE CITY OF EDINBURGH COUNCIL

The City of Edinburgh Council (Traffic Regulation; Restrictions on Waiting, Loading and Unloading, Stopping and Parking Places) Designation and Traffic Regulation Order 2018

N

Scale at A3	1:1000
Effective Date	11-Mar-2019
Map Tile	1859
Revision	2
Status	CONFIRMED

1809

1867

1869

1927

LAUDERDALE STREET

ARDEN STREET

SPOTTISWOODE ROAD

SPOTTISWOODE STREET

MARCHMONT CRESCENT

MARCHMONT ROAD

THIRLESTANE ROAD

THIRLESTANE LANE

ST MARGARET'S PLACE

STRATHFILLAN ROAD

STRATHEARN ROAD

MOUNT GRANGE

Eric Liddell Building

Warrender Swim Centre

Chapel

El Sub Sta

Edinburgh South Delivery Office

Garage

Shelter

Charge D

Zone S1

Max Stay: 2h

Max Stay: 2h

The City of Edinburgh Council (Traffic Regulation; Restrictions on Waiting, Loading and Unloading, Stopping and Parking Places) Designation and Traffic Regulation Order 2018

This map is based upon Ordnance Survey material with the permission of Ordnance Survey on behalf of HMSO Crown copyright and database right. All rights reserved. Licence number - 100023420

Scale at A3	1:1000
Effective Date	25-Sep-2023
Map Tile	1868
Revision	6
Status	CONFIRMED

1857

1915

1917

1975

SAUGHTON MAINS STREET

STENHOUSE DRIVE

STENHOUSE AVENUE WEST

SAUGHTON MAINS TERRACE

DANIA COURT

STENHOUSE STREET WEST

Mon-Fri 7.30am-9.30am
4.00pm-6.30pm

Mon-Fri 7.30am-6.30pm 4.00pm-6.30pm
Sat 8.30am-6.30pm 4.00pm-6.30pm

Shelter

British Legion
Haig Homes

El
Sub Sta

Play Area

The City of Edinburgh Council (Traffic Regulation; Restrictions on Waiting, Loading and Unloading, Stopping and Parking Places) Designation and Traffic Regulation Order 2018

This map is based upon Ordnance Survey material with the permission of Ordnance Survey on behalf of HMSO Crown copyright and database right. All rights reserved. Licence number - 100023420

N

Scale at A3	1:1000
Effective Date	11-Mar-2019
Map Tile	1916
Revision	2
Status	CONFIRMED

1858

1916

1918

1976

Mon-Fri 7.30am-6.30pm 4.00pm-6.30pm
Sat 8.30am-6.30pm 4.00pm-6.30pm

Mon-Fri 7.30am-6.30pm
Sat 8.30am-6.30pm

Mon-Fri 7.30am-9.30am 4.00pm-6.30pm
Sat 8.30am-9.30am 4.00pm-6.30pm

Mon-Sat 7.00am-6.00pm

STENHOUSE GROVE

STENHOUSE GARDENS NORTH

STENHOUSE STREET WEST

STENHOUSE AVENUE WEST

STENHOUSE GARDENS

STENHOUSE PLACE WEST

STENHOUSE PLACE EAST

STENHOUSE CROSS

STEVENSON DRIVE

STENHOUSE DRIVE

Stenhouse Baptist Church

Shelter

Shelters

Gas Gov

Play Area

Sports Pavilion

Bowling Green

The City of Edinburgh Council (Traffic Regulation; Restrictions on Waiting, Loading and Unloading, Stopping and Parking Places) Designation and Traffic Regulation Order 2018

This map is based upon Ordnance Survey material with the permission of Ordnance Survey on behalf of HMSO Crown copyright and database right. All rights reserved. Licence number - 100023420

N

Scale at A3	1:1000
Effective Date	11-Mar-2019
Map Tile	1917
Revision	2
Status	CONFIRMED

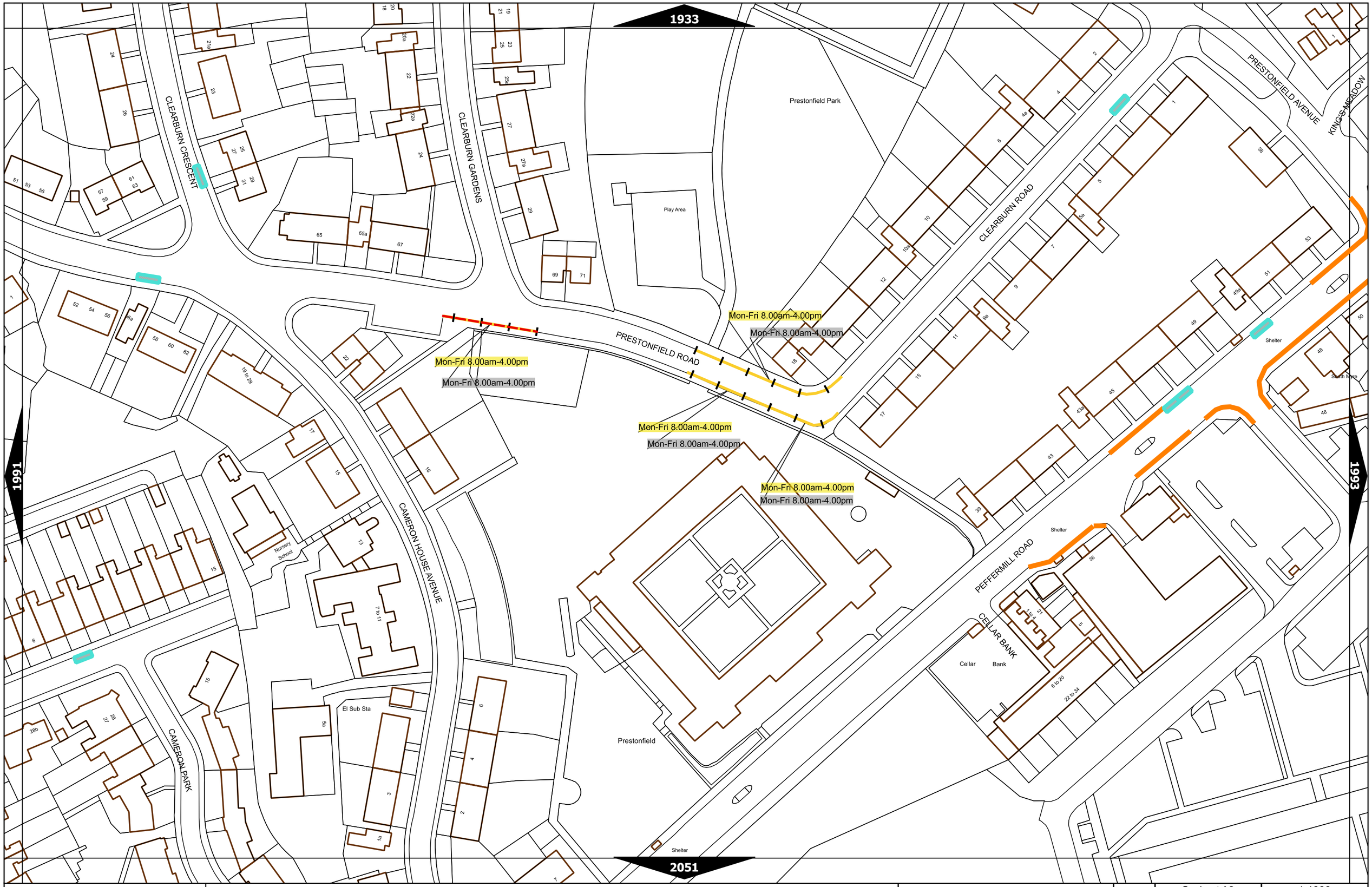

EDINBVRGH
THE CITY OF EDINBURGH COUNCIL

The City of Edinburgh Council (Traffic Regulation; Restrictions on Waiting, Loading and Unloading, Stopping and Parking Places) Designation and Traffic Regulation Order 2018

This map is based upon Ordnance Survey material with the permission of Ordnance Survey on behalf of HMSO Crown copyright and database right. All rights reserved. Licence number - 100023420

N

Scale at A3	1:1000
Effective Date	04-Jul-2022
Map Tile	1992
Revision	2
Status	CONFIRMED

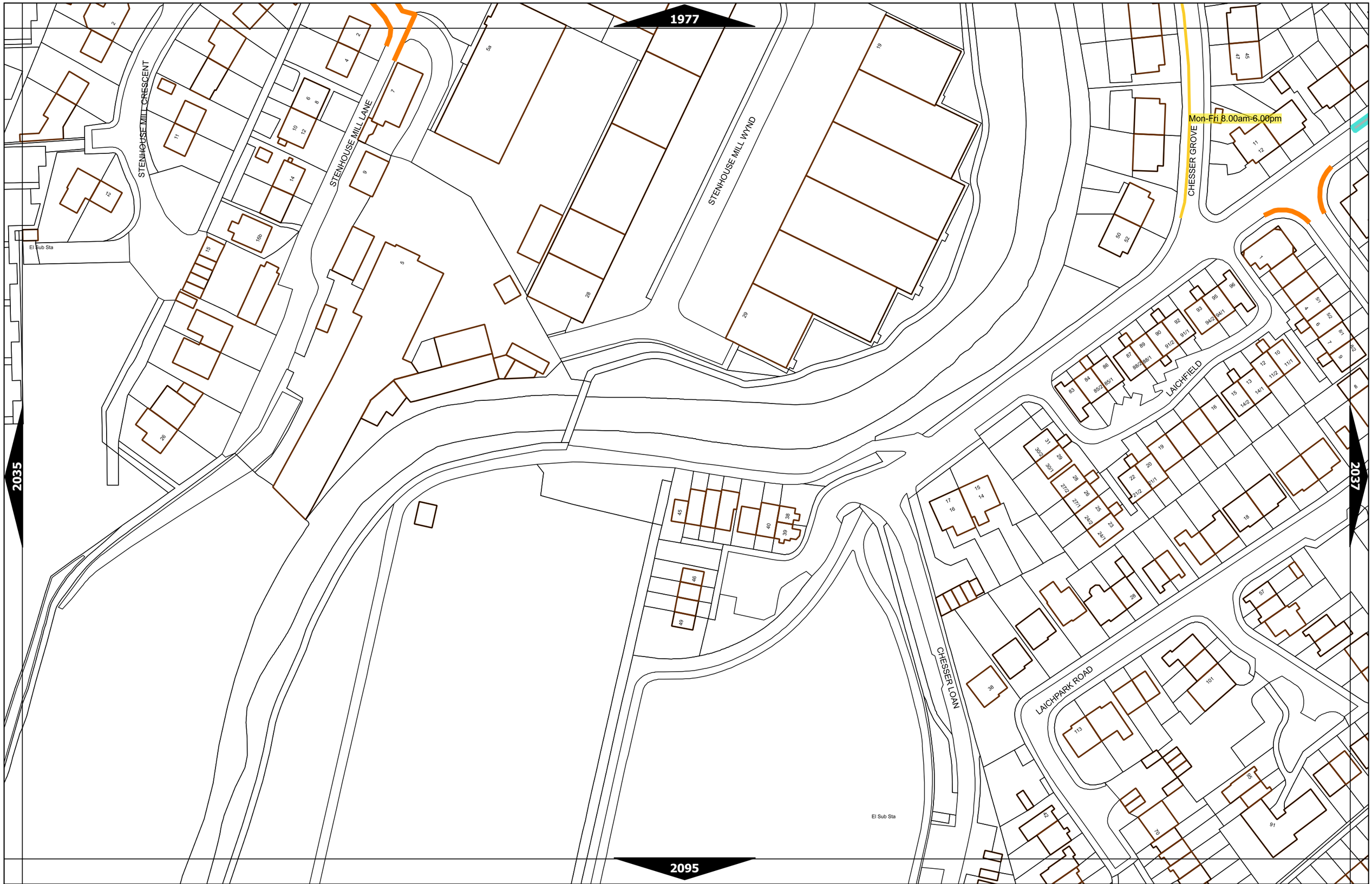

EDINBVRGH
THE CITY OF EDINBURGH COUNCIL

The City of Edinburgh Council (Traffic Regulation; Restrictions on Waiting, Loading and Unloading, Stopping and Parking Places) Designation and Traffic Regulation Order 2018

This map is based upon Ordnance Survey material with the permission of Ordnance Survey on behalf of HMSO Crown copyright and database right. All rights reserved.
Licence number - 100023420

N

Scale at A3	1:1000
Effective Date	15-Oct-2018
Map Tile	2036
Revision	1
Status	CONFIRMED

1989

2047

2049

2107

Priority parking area B1

Priority parking area B6

RELUGAS ROAD

WEST POWBURN

SAVILE TERRACE

MAYFIELD ROAD

WEST SAVILE ROAD

WEST SAVILE GARDENS

WEST SAVILE TERRACE

MACDOWALL ROAD

SAVILE PLACE

ROSS GARDENS

LANGTON ROAD

Mon-Fri 7.30am-6.30pm
Sat 8.00am-6.30pm

Mon-Fri 7.30am-9.30am
4.00pm-6.30pm

Mon-Fri 7.30am-6.30pm
Sat 8.00am-6.30pm
Max Stay: 1h
No Return: 1h

Mon-Fri 8.30am-5.30pm

Mon-Fri 8.30am-5.30pm

Mon-Fri 8.30am-5.30pm

Mon-Fri 7.30am-6.30pm
Sat 8.00am-6.30pm

Mon-Fri 7.30am-9.30am
4.00pm-6.30pm

Mon-Fri 7.30am-6.30pm
Sat 8.00am-6.30pm

Mon-Fri 7.30am-9.30am
4.00pm-6.30pm

Mon-Fri 7.30am-6.30pm
Sat 8.00am-6.30pm

Mon-Fri 7.30am-9.30am
4.00pm-6.30pm

Mon-Fri 7.30am-6.30pm
Sat 8.00am-6.30pm

Mon-Fri 7.30am-9.30am
4.00pm-6.30pm

EDINBVRGH
THE CITY OF EDINBURGH COUNCIL

The City of Edinburgh Council (Traffic Regulation; Restrictions on Waiting, Loading and Unloading, Stopping and Parking Places) Designation and Traffic Regulation Order 2018

This map is based upon Ordnance Survey material with the permission of Ordnance Survey on behalf of HMSO Crown copyright and database right. All rights reserved.
Licence number - 100023420

N

Scale at A3	1:1000
Effective Date	20-Nov-2020
Map Tile	2048
Revision	3
Status	CONFIRMED

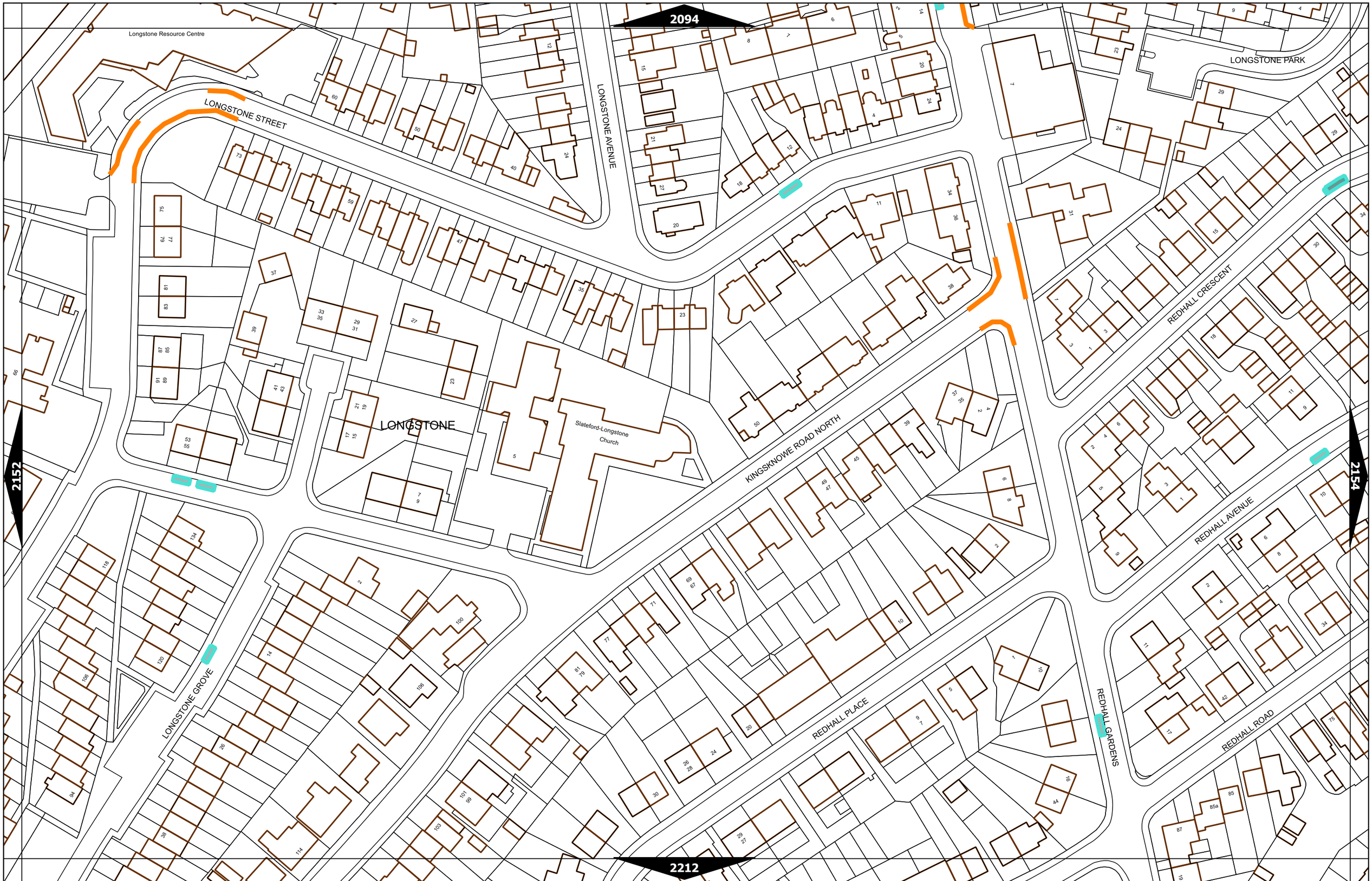

EDINBVRGH
THE CITY OF EDINBURGH COUNCIL

The City of Edinburgh Council (Traffic Regulation; Restrictions on Waiting, Loading and Unloading, Stopping and Parking Places) Designation and Traffic Regulation Order 2018

This map is based upon Ordnance Survey material with the permission of Ordnance Survey on behalf of HMSO Crown copyright and database right. All rights reserved.
Licence number - 100023420

N

Scale at A3	1:1000
Effective Date	24-Oct-2022
Map Tile	2153
Revision	3
Status	CONFIRMED

2160

2218

2220

2278

El Sub Sta

Headstart Nursery School

64 to 68

PLEWLANDS GARDENS

MORNINGSIDE COURT

MORNINGSIDE DRIVE

Mon-Fri 1.30pm-3.00pm

Priority parking area B2

DALHOUSIE TERRACE

ETHEL TERRACE LANE

ST NINIAN'S TERRACE

ST FILLAN'S TERRACE

ST RONAN'S TERRACE

CRAIGLEA DRIVE

COMISTON DRIVE

Mon-Fri 8.00am-6.00pm

This map is based upon Ordnance Survey material with the permission of Ordnance Survey on behalf of HMSO Crown copyright and database right. All rights reserved. Licence number - 100023420

EDINBVRGH
THE CITY OF EDINBURGH COUNCIL

The City of Edinburgh Council (Traffic Regulation; Restrictions on Waiting, Loading and Unloading, Stopping and Parking Places) Designation and Traffic Regulation Order 2018

N

Scale at A3	1:1000
Effective Date	28-Feb-2022
Map Tile	2219
Revision	3
Status	CONFIRMED

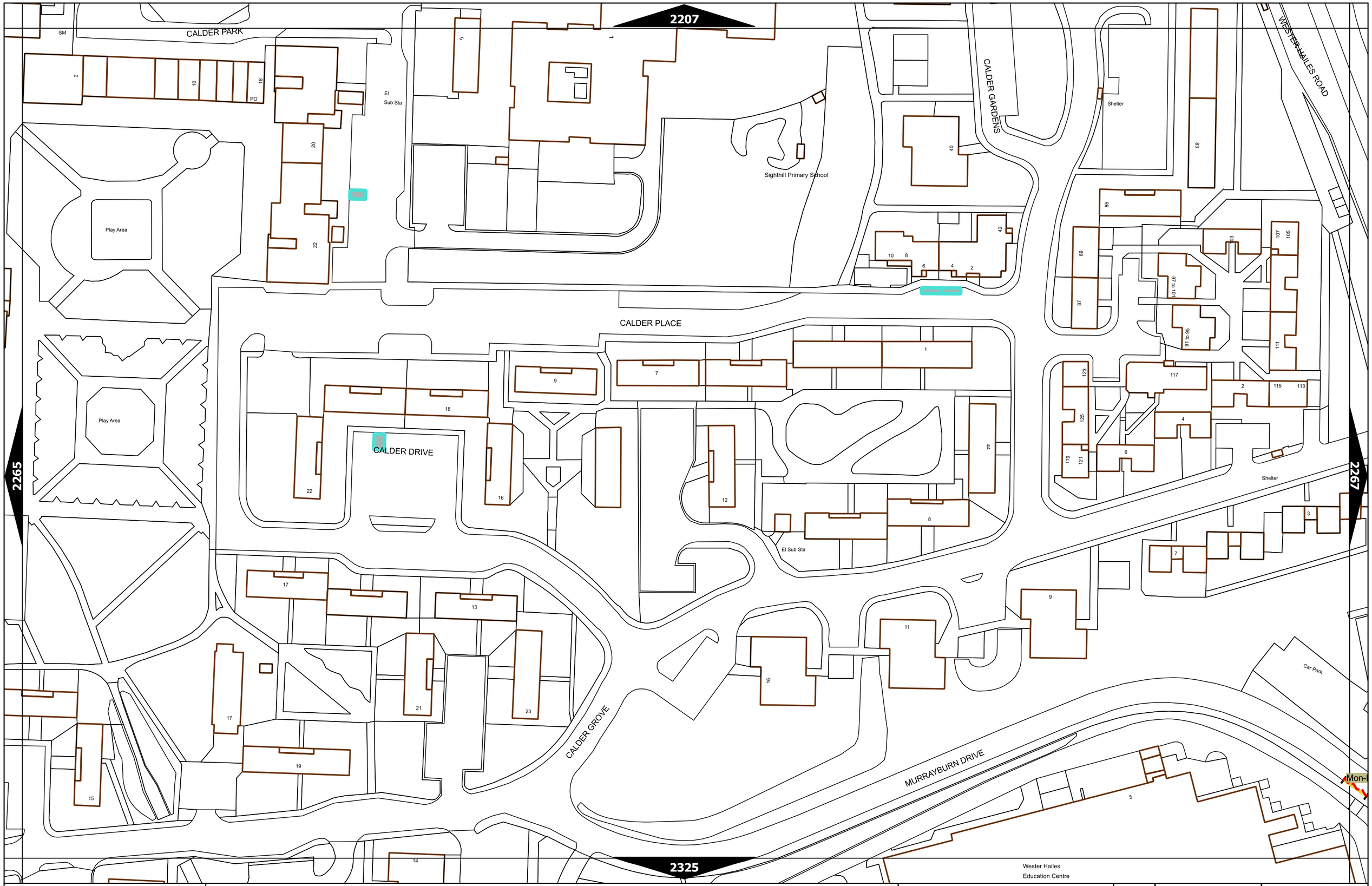

EDINBVRGH
THE CITY OF EDINBURGH COUNCIL

The City of Edinburgh Council (Traffic Regulation; Restrictions on Waiting, Loading and Unloading, Stopping and Parking Places) Designation and Traffic Regulation Order 2018

This map is based upon Ordnance Survey material with the permission of Ordnance Survey on behalf of HMSO Crown copyright and database right. All rights reserved.
Licence number - 100023420

N

Scale at A3	1:1000
Effective Date	15-Oct-2018
Map Tile	2266
Revision	1
Status	CONFIRMED

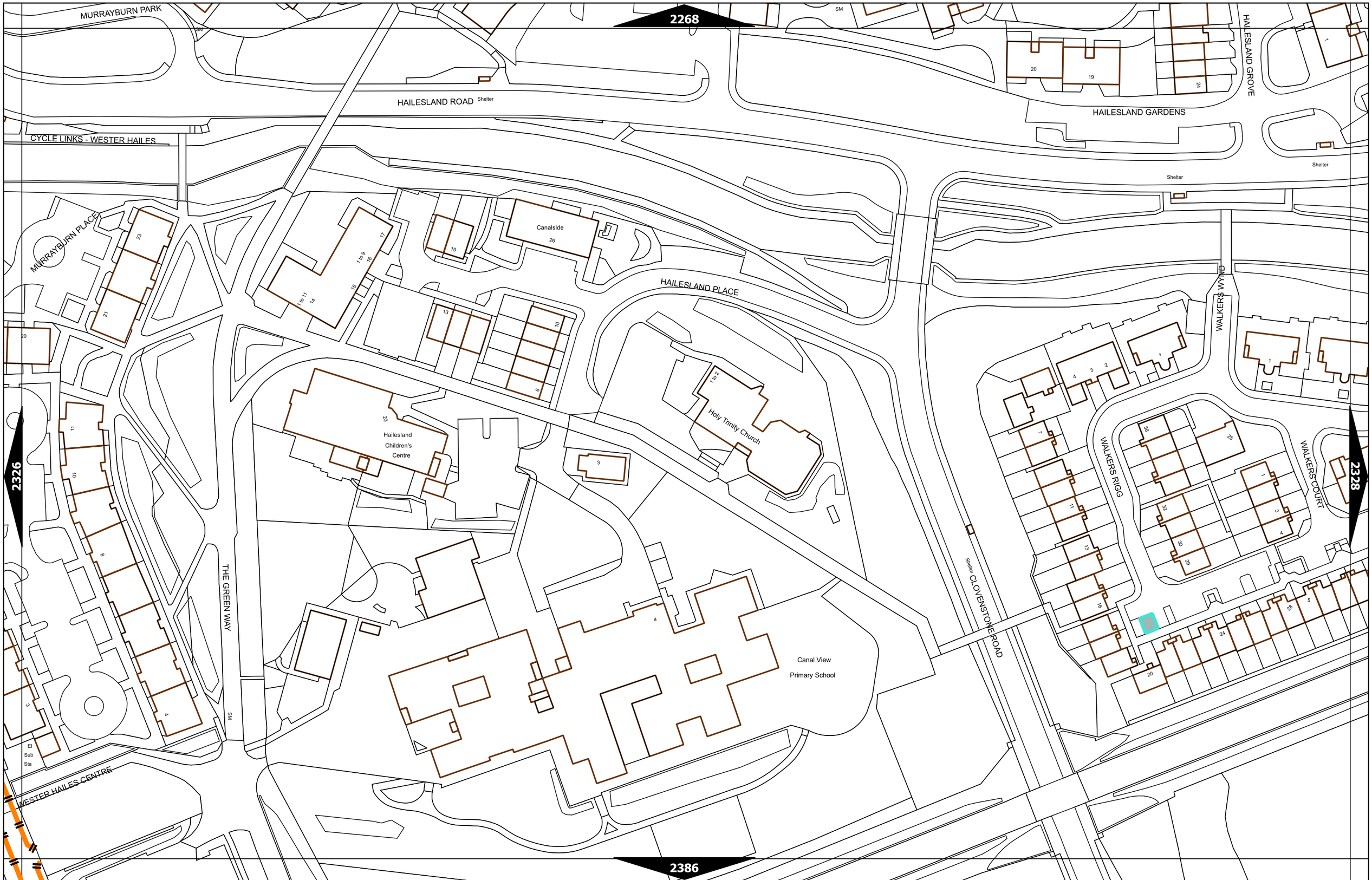

EDINBVRGH
THE CITY OF EDINBURGH COUNCIL

The City of Edinburgh Council (Traffic Regulation; Restrictions on Waiting, Loading and Unloading, Stopping and Parking Places) Designation and Traffic Regulation Order 2018

This map is based upon Ordnance Survey material with the permission of Ordnance Survey on behalf of HMSO Crown copyright and database right. All rights reserved. Licence number - 100023420

N

Scale at A3	1:1000
Effective Date	15-Oct-2018
Map Tile	2327
Revision	1
Status	CONFIRMED

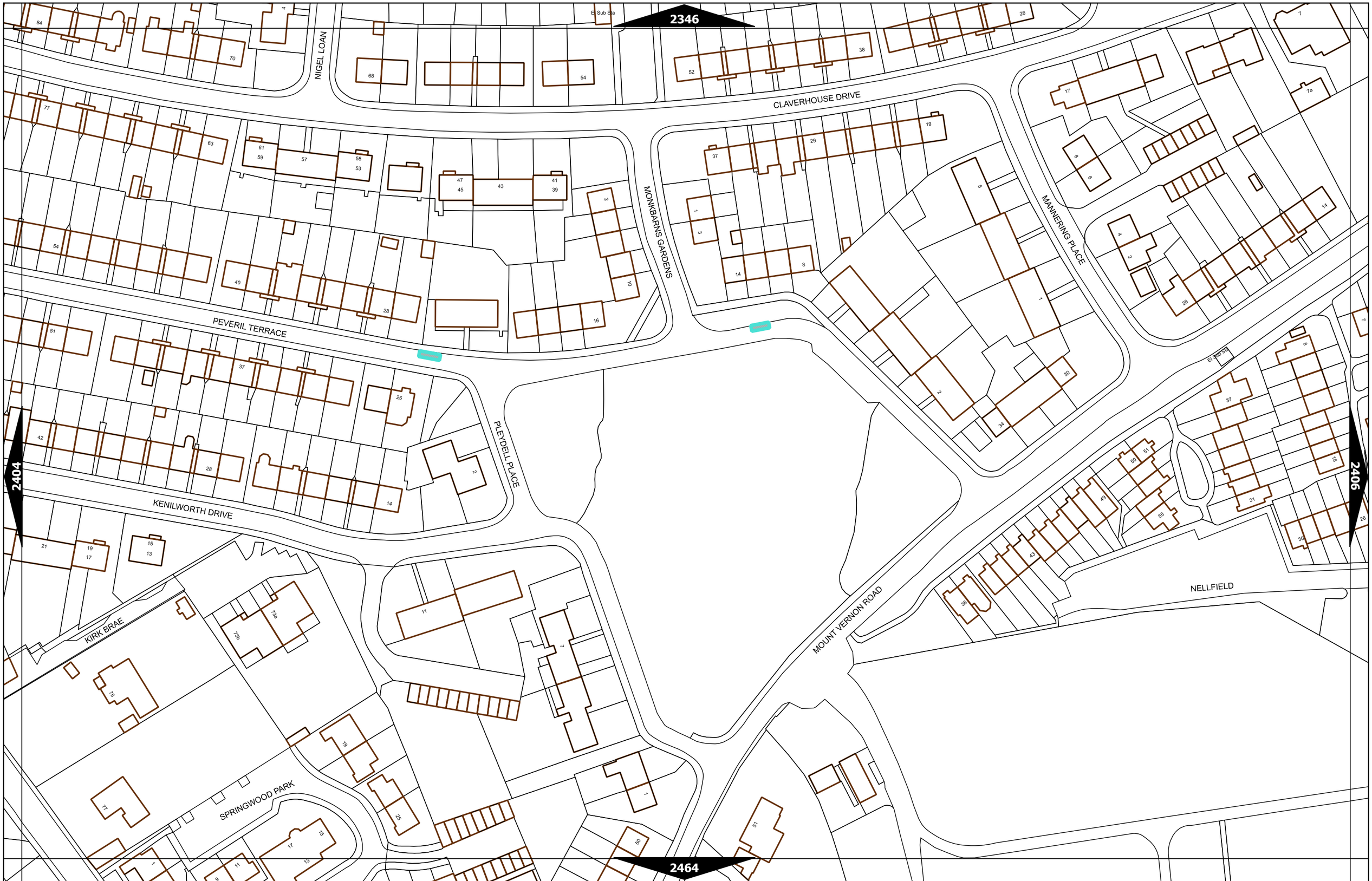

EDINBVRGH
THE CITY OF EDINBURGH COUNCIL

The City of Edinburgh Council (Traffic Regulation; Restrictions on Waiting, Loading and Unloading, Stopping and Parking Places) Designation and Traffic Regulation Order 2018

This map is based upon Ordnance Survey material with the permission of Ordnance Survey on behalf of HMSO Crown copyright and database right. All rights reserved.
Licence number - 100023420

N

Scale at A3	1:1000
Effective Date	15-Oct-2018
Map Tile	2405
Revision	1
Status	CONFIRMED

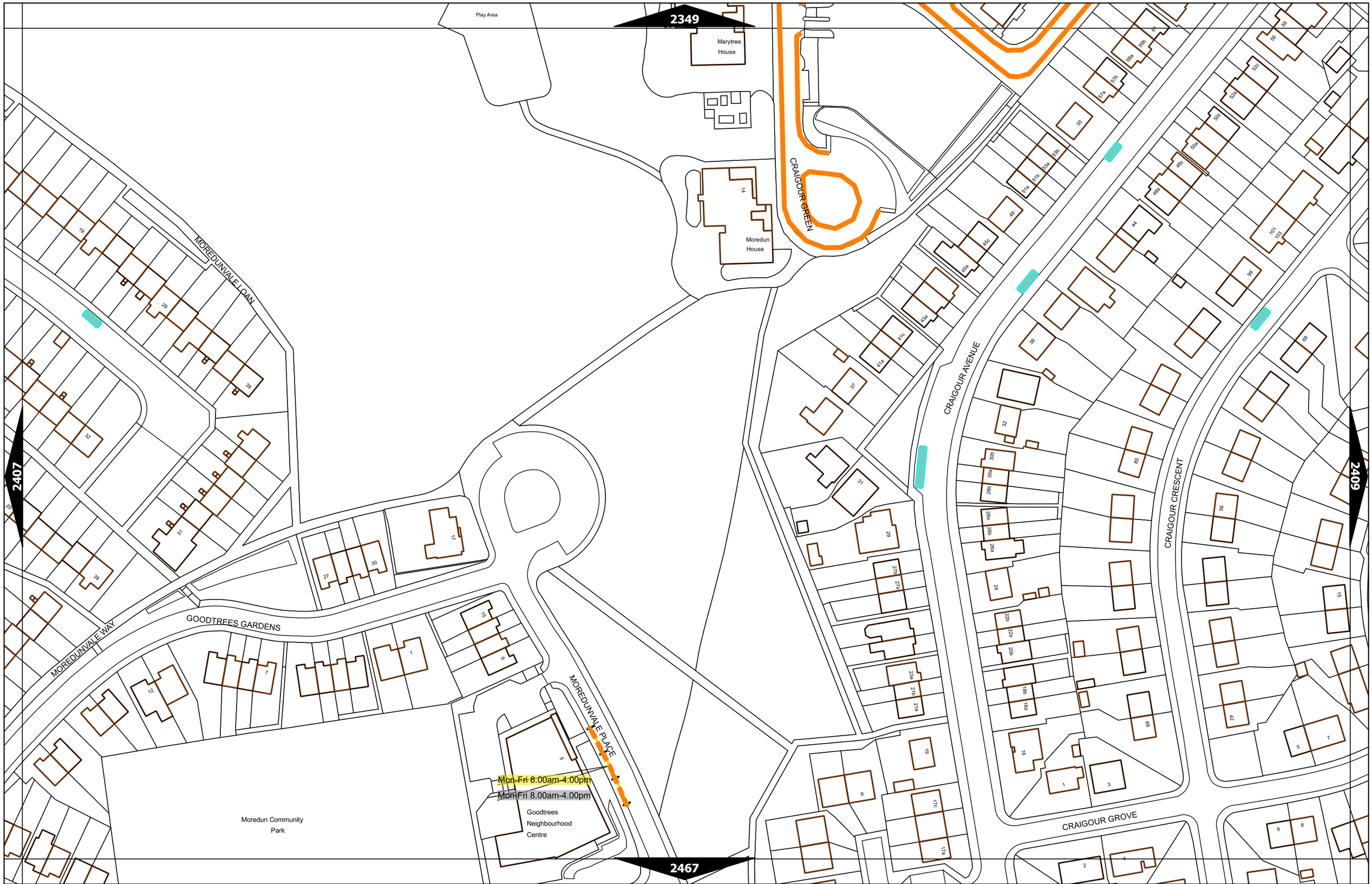

EDINBVRGH
THE CITY OF EDINBURGH COUNCIL

The City of Edinburgh Council (Traffic Regulation; Restrictions on Waiting, Loading and Unloading, Stopping and Parking Places) Designation and Traffic Regulation Order 2018

This map is based upon Ordnance Survey material with the permission of Ordnance Survey on behalf of HMSO Crown copyright and database right. All rights reserved.
Licence number - 100023420

N

Scale at A3	1:1000
Effective Date	15-Oct-2018
Map Tile	2408
Revision	1
Status	CONFIRMED

2393

2451

2453

2511

Braidburn School and
Firrhill High School
Sports Complex

OXGANGS ROAD NORTH

COLINTON MAINS GARDENS

Mon-Fri 8.00am-4.00pm
Mon-Fri 8.00am-4.00pm

Mon-Fri 8.00am-4.00pm
Mon-Fri 8.00am-4.00pm

Oxgangs
Primary
School

Mon-Fri 8.00am-4.00pm
Mon-Fri 8.00am-4.00pm

CAERKETTON COTTAGES FIRRHILL CRESCENT

Caerketton
Cottages

Mon-Fri 8.00am-4.00pm
Mon-Fri 8.00am-4.00pm

Hostel

Community
Centre

FIRRHILL LOAN

ESS

Shelter

COLINTON MAINS DRIVE

Shelter

Allermuir Health Centre

EDINBVRGH
THE CITY OF EDINBURGH COUNCIL

The City of Edinburgh Council (Traffic Regulation; Restrictions on Waiting, Loading and Unloading, Stopping and Parking Places) Designation and Traffic Regulation Order 2018

This map is based upon Ordnance Survey material with the permission of Ordnance Survey on behalf of HMSO Crown copyright and database right. All rights reserved.
Licence number - 100023420

N

Scale at A3	1:1000
Effective Date	13-Jul-2020
Map Tile	2452
Revision	3
Status	CONFIRMED

2394

2452

2454

2512

FIRRHILL CRESCENT

FIRRHILL LOAN

GREENLAW RIG

GREENLAW HEDGE

FIRRHILL DRIVE

Tree

Trees

El Sub Sta

Play Area

Mon-Fri 8.00am-4.00pm

The City of Edinburgh Council (Traffic Regulation; Restrictions on Waiting, Loading and Unloading, Stopping and Parking Places) Designation and Traffic Regulation Order 2018

EDINBVRGH
THE CITY OF EDINBURGH COUNCIL

This map is based upon Ordnance Survey material with the permission of Ordnance Survey on behalf of HMSO Crown copyright and database right. All rights reserved.
Licence number - 100023420

N

Scale at A3	1:1000
Effective Date	13-Jul-2020
Map Tile	2453
Revision	3
Status	CONFIRMED

2406

2464

2466

2524

Liberton High School

Tennis Courts

GREENEND GROVE

GREENEND DRIVE

GREENEND GARDENS

MALBET PARK

ELLEN'S GLEN ROAD

El Sub Sta

El Sub Sta

EDINBVRGH
THE CITY OF EDINBURGH COUNCIL

The City of Edinburgh Council (Traffic Regulation; Restrictions on Waiting, Loading and Unloading, Stopping and Parking Places) Designation and Traffic Regulation Order 2018

This map is based upon Ordnance Survey material with the permission of Ordnance Survey on behalf of HMSO Crown copyright and database right. All rights reserved.
Licence number - 100023420

N

Scale at A3	1:1000
Effective Date	15-Oct-2018
Map Tile	2465
Revision	1
Status	CONFIRMED

2641

Gracemount

2699

2701

2759

Gracemount House

Gracemount House Community Woodland

Gracemount Play Area

Gracemount Primary School

Gracemount Community Park

Gracemount Nursery

St Catherine's RC Primary School

Medical Centre

Playarea

El Sub Sta

Balmwell Park

PRIESTHILL STREET

PRIESTHILL PLACE

CAPTAIN'S LOAN

CAPTAIN'S DRIVE

GRACEMOUNT DRIVE

ST KATHARINE'S LOAN

BALMWELL PARK

BALMWELL GROVE

BALMWELL AVENUE

WHITE CHURCH LANE

MANSION LANE

SOUTRA ROAD

GARVALD STREET

GRACEMOUNT HOUSE DRIVE

Mon-Fri 8.00am-4.00pm

Mon-Fri 8.00am-4.00pm

Mon-Fri 8.00am-4.00pm

Mon-Fri 8.00am-4.00pm

Mon-Fri 8.00am-4.00pm

Mon-Fri 8.00am-4.00pm

Mon-Fri 8.00am-4.00pm

EDINBVRGH
THE CITY OF EDINBURGH COUNCIL

The City of Edinburgh Council (Traffic Regulation; Restrictions on Waiting, Loading and Unloading, Stopping and Parking Places) Designation and Traffic Regulation Order 2018

This map is based upon Ordnance Survey material with the permission of Ordnance Survey on behalf of HMSO Crown copyright and database right. All rights reserved.
Licence number - 100023420

N

Scale at A3	1:1000
Effective Date	15-Oct-2018
Map Tile	2700
Revision	1
Status	CONFIRMED

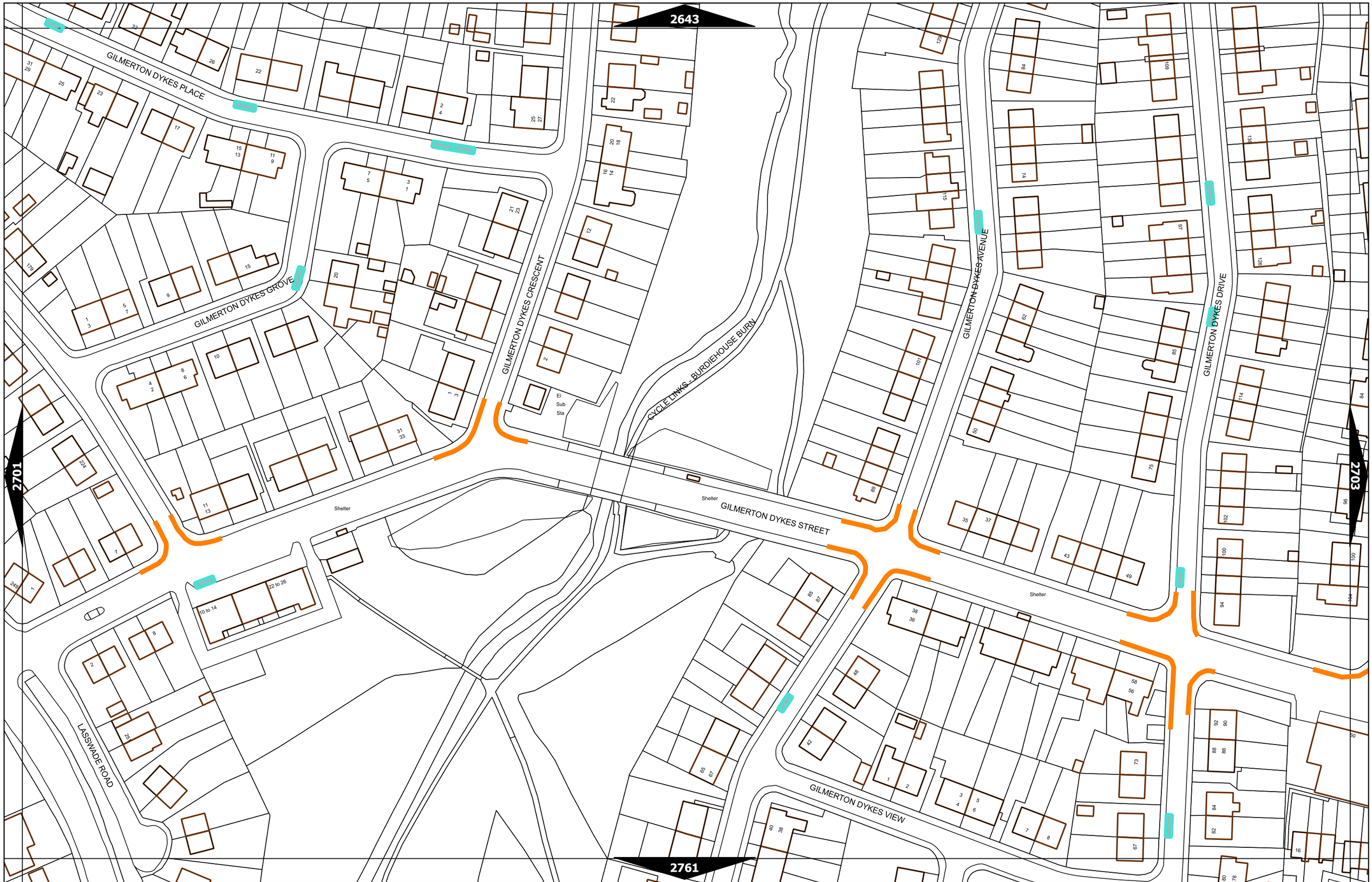

EDINBVRGH
THE CITY OF EDINBURGH COUNCIL

The City of Edinburgh Council (Traffic Regulation; Restrictions on Waiting, Loading and Unloading, Stopping and Parking Places) Designation and Traffic Regulation Order 2018

This map is based upon Ordnance Survey material with the permission of Ordnance Survey on behalf of HMSO Crown copyright and database right. All rights reserved.
Licence number - 100023420

N

Scale at A3	1:1000
Effective Date	13-Feb-2023
Map Tile	2702
Revision	2
Status	CONFIRMED

2793

2851

2853

2911

Currie Community
High School

Woodlands School

CURRIE

FORTH VIEW CRESCENT

FORTH VIEW AVENUE

FORTH VIEW ROAD

DOLPHIN GARDENS EAST

DOLPHIN GARDENS WEST

DOLPHIN AVENUE

PENTLAND AVENUE

PENTLAND VIEW

DOLPHIN ROAD

Mon-Fri 8.00am-4.00pm

Mon-Fri 8.00am-4.00pm

Mon-Fri 8.00am-4.00pm

Mon-Fri 8.00am-4.00pm

Mon-Fri 8.00am-4.00pm

Pentland View Park
(Recn Gd)

EDINBVRGH
THE CITY OF EDINBURGH COUNCIL

The City of Edinburgh Council (Traffic Regulation; Restrictions on Waiting, Loading and Unloading, Stopping and Parking Places) Designation and Traffic Regulation Order 2018

This map is based upon Ordnance Survey material with the permission of Ordnance Survey on behalf of HMSO Crown copyright and database right. All rights reserved.
Licence number - 100023420

N

Scale at A3	1:1000
Effective Date	24-Oct-2022
Map Tile	2852
Revision	3
Status	CONFIRMED

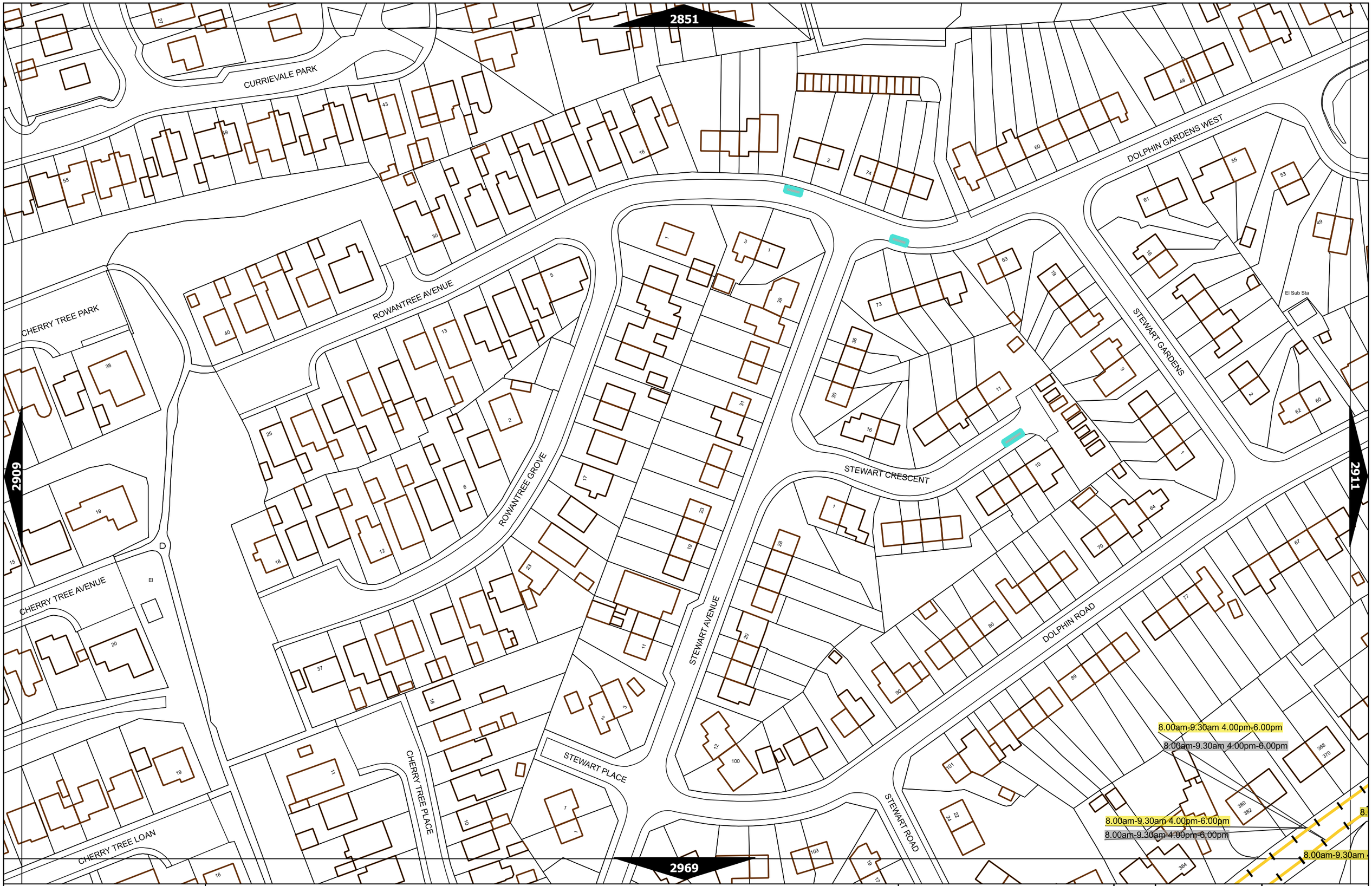

EDINBVRGH
THE CITY OF EDINBURGH COUNCIL

The City of Edinburgh Council (Traffic Regulation; Restrictions on Waiting, Loading and Unloading, Stopping and Parking Places) Designation and Traffic Regulation Order 2018

This map is based upon Ordnance Survey material with the permission of Ordnance Survey on behalf of HMSO Crown copyright and database right. All rights reserved.
Licence number - 100023420

N

Scale at A3	1:1000
Effective Date	15-Oct-2018
Map Tile	2910
Revision	1
Status	CONFIRMED

2852

2910

2912

2970

DOLPHIN GARDENS WEST

DOLPHIN ROAD

DOLPHIN AVENUE

LANARK ROAD WEST

Play Area

Shelter

Currie Community Centre

El Sub Sta

Recreation Ground

Pavilion

Car Park

Bowling Green

Shingle

8.00am-9.30am 4.00pm-6.00pm

The City of Edinburgh Council (Traffic Regulation; Restrictions on Waiting, Loading and Unloading, Stopping and Parking Places) Designation and Traffic Regulation Order 2018

EDINBVRGH
THE CITY OF EDINBURGH COUNCIL

This map is based upon Ordnance Survey material with the permission of Ordnance Survey on behalf of HMSO Crown copyright and database right. All rights reserved. Licence number - 100023420

N

Scale at A3	1:1000
Effective Date	15-Oct-2018
Map Tile	2911
Revision	1
Status	CONFIRMED

3143

3201

3203

3261

JOHNSBURN ROAD

LOVEDALE AVENUE

LOVEDALE GARDENS

LOVEDALE ROAD

LOVEDALE GROVE

LOVEDALE CRESCENT

DEANPARK GROVE

DEANPARK AVENUE

DEANPARK PLACE

DEANPARK GARDENS

BAVELAW ROAD

MANSFIELD ROAD

CLAYHILLS PARK

EDINBVRGH
THE CITY OF EDINBURGH COUNCIL

The City of Edinburgh Council (Traffic Regulation; Restrictions on Waiting, Loading and Unloading, Stopping and Parking Places) Designation and Traffic Regulation Order 2018

This map is based upon Ordnance Survey material with the permission of Ordnance Survey on behalf of HMSO Crown copyright and database right. All rights reserved.
Licence number - 100023420

N

Scale at A3	1:1000
Effective Date	01-Feb-2022
Map Tile	3202
Revision	2
Status	CONFIRMED

3263

3321

3323

3381

HARLAW ROAD

MALLENY MILLGATE

El Sub Sta

Hawthorn Cottage

Holly Cottage

18/10

21

23

49

51

20

20a

22

24

24a

24b

26a

26b

26

28

28a

30

34

36

38

73

75

77

79

97

99

25

17

37

EDINBVRGH
THE CITY OF EDINBURGH COUNCIL

The City of Edinburgh Council (Traffic Regulation; Restrictions on Waiting, Loading and Unloading, Stopping and Parking Places) Designation and Traffic Regulation Order 2018

This map is based upon Ordnance Survey material with the permission of Ordnance Survey on behalf of HMSO Crown copyright and database right. All rights reserved.
Licence number - 100023420

N

Scale at A3	1:1000
Effective Date	15-Oct-2018
Map Tile	3322
Revision	1
Status	CONFIRMED