

ROADS (SCOTLAND) ACT 1984

THE CITY OF EDINBURGH COUNCIL (CANAAN LANE, MERCHISTON AVENUE, SUMMERFIELD PLACE, EAST HERMITAGE PLACE AND YEAMAN PLACE, EDINBURGH) (REDETERMINATION OF MEANS OF EXERCISE OF PUBLIC RIGHT OF PASSAGE) ORDER 2023 - RSO/22/07

Plan showing the lengths of road over which means of exercise of public right of passage is to be redetermined in terms of the above Order, which will come into operation on the sixth day of November 2023.

Executed by The City of Edinburgh Council this first day of November 2023.

C Moore

(witness)

Gavin N Brown


signed on behalf of Executive Director of Place

Plan 1 of 4



KEY

AREA TO BE REDETERMINED



CARRIAGEWAY TO FOOTWAY
1

1 = 9.28 m2

EAST
HERMITAGE
PLACE

1.0m 1.0m

9.0m
10.0m

1
SUMMERFIELD
PLACE

This map is reproduced from Ordnance Survey material with the permission of Ordnance Survey on behalf of the Controller of Her Majesty's Stationery Office © Crown copyright. Unauthorised reproduction infringes Crown copyright and may lead to prosecution or civil proceedings.
100023420 (2015)

REVISION	DETAILS	BY	DATE	CHECKED

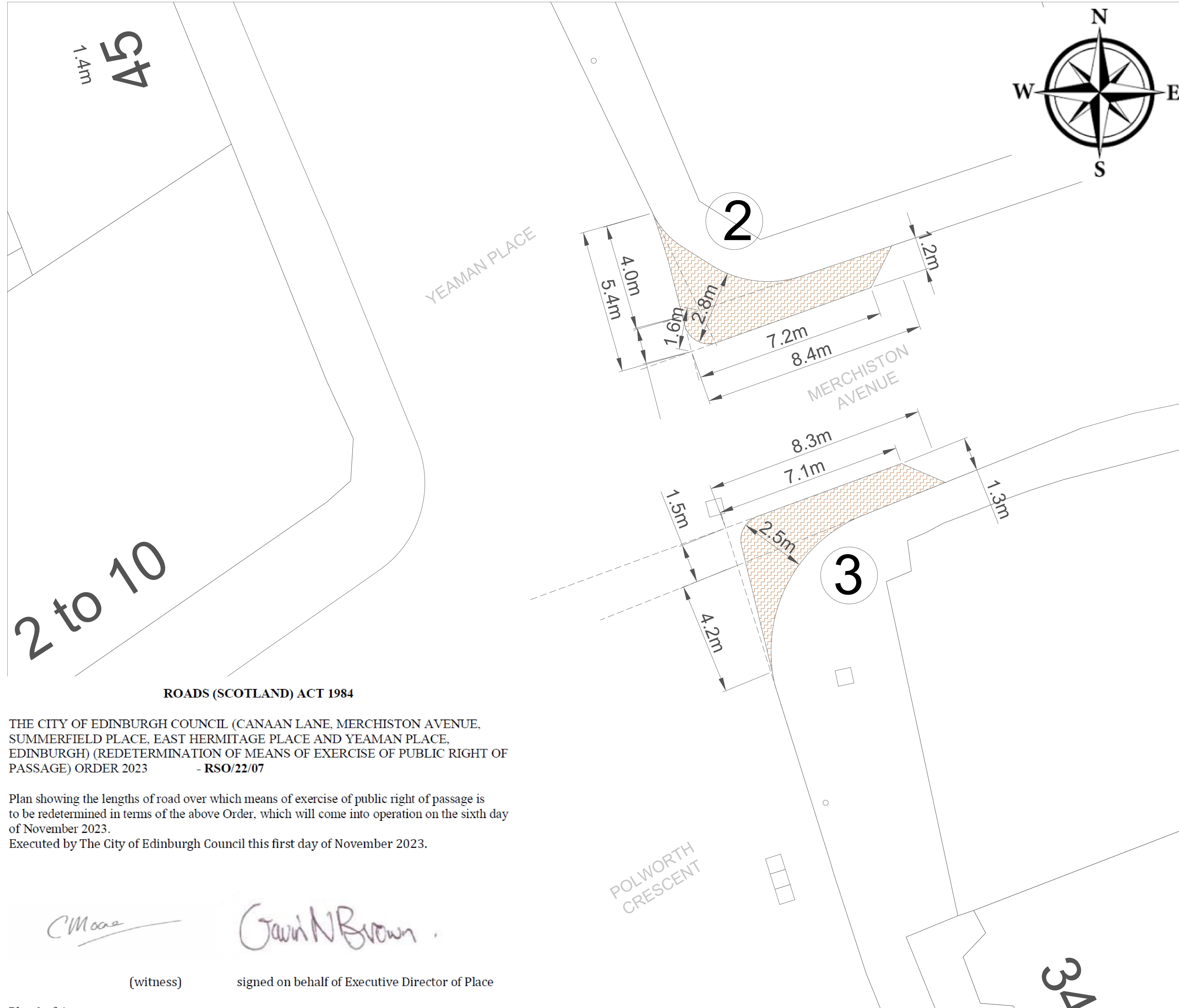
EDINBURGH
THE CITY OF EDINBURGH COUNCIL

The City of Edinburgh Council
Waverley Court, 4 East Market Street
Edinburgh, EH8 8BG
Telephone: 0131 200 2000

ROAD SAFETY
&
ACTIVE TRAVEL


EAST HERMITAGE PLACE
SUMMERFIELD PLACE
REDETERMINATION
ORDER

Date: 11/10/2021 Job No. Drawn by: AL
Scale: 1:50 @A0 Checked by:



KEY

AREA TO BE REDETERMINED



CARRIAGEWAY TO FOOTWAY
2, 3

2 = 15.1m²
3 = 14.5m²

2 to 10

ROADS (SCOTLAND) ACT 1984

THE CITY OF EDINBURGH COUNCIL (CANAAN LANE, MERCHISTON AVENUE, SUMMERFIELD PLACE, EAST HERMITAGE PLACE AND YEAMAN PLACE, EDINBURGH) (REDETERMINATION OF MEANS OF EXERCISE OF PUBLIC RIGHT OF PASSAGE) ORDER 2023 - RSO/22/07

Plan showing the lengths of road over which means of exercise of public right of passage is to be redetermined in terms of the above Order, which will come into operation on the sixth day of November 2023.

Executed by The City of Edinburgh Council this first day of November 2023.

C Moore

(witness)

Gavin N Brown

signed on behalf of Executive Director of Place

This map is reproduced from Ordnance Survey material with the permission of Ordnance Survey on behalf of the Controller of Her Majesty's Stationery Office © Crown copyright. Unauthorised reproduction infringes Crown copyright and may lead to prosecution or civil proceedings.
100023420 (2015)

REVISION	DETAILS	BY	DATE	CHECKED
EDINBURGH THE CITY OF EDINBURGH COUNCIL				
The City of Edinburgh Council Waverley Court, 4 East Market Street Edinburgh, EH8 8BG Telephone: 0131 200 2000		ROAD SAFETY & ACTIVE TRAVEL		
MERCHISTON AVENUE YEAMAN PLACE REDETERMINATION ORDER				
Date: 08/11/2022	Job No.	Drawn by: ST		
Scale: 1:50 @A0		Checked by:		
DRG. NO. AT DK-MA YP				

34

ROADS (SCOTLAND) ACT 1984

THE CITY OF EDINBURGH COUNCIL (CANAAN LANE, MERCHISTON AVENUE, SUMMERFIELD PLACE, EAST HERMITAGE PLACE AND YEAMAN PLACE, EDINBURGH) (REDETERMINATION OF MEANS OF EXERCISE OF PUBLIC RIGHT OF PASSAGE) ORDER 2023 - RSO/22/07

Plan showing the lengths of road over which means of exercise of public right of passage is to be redetermined in terms of the above Order, which will come into operation on the sixth day of November 2023. Executed by The City of Edinburgh Council this first day of November 2023.

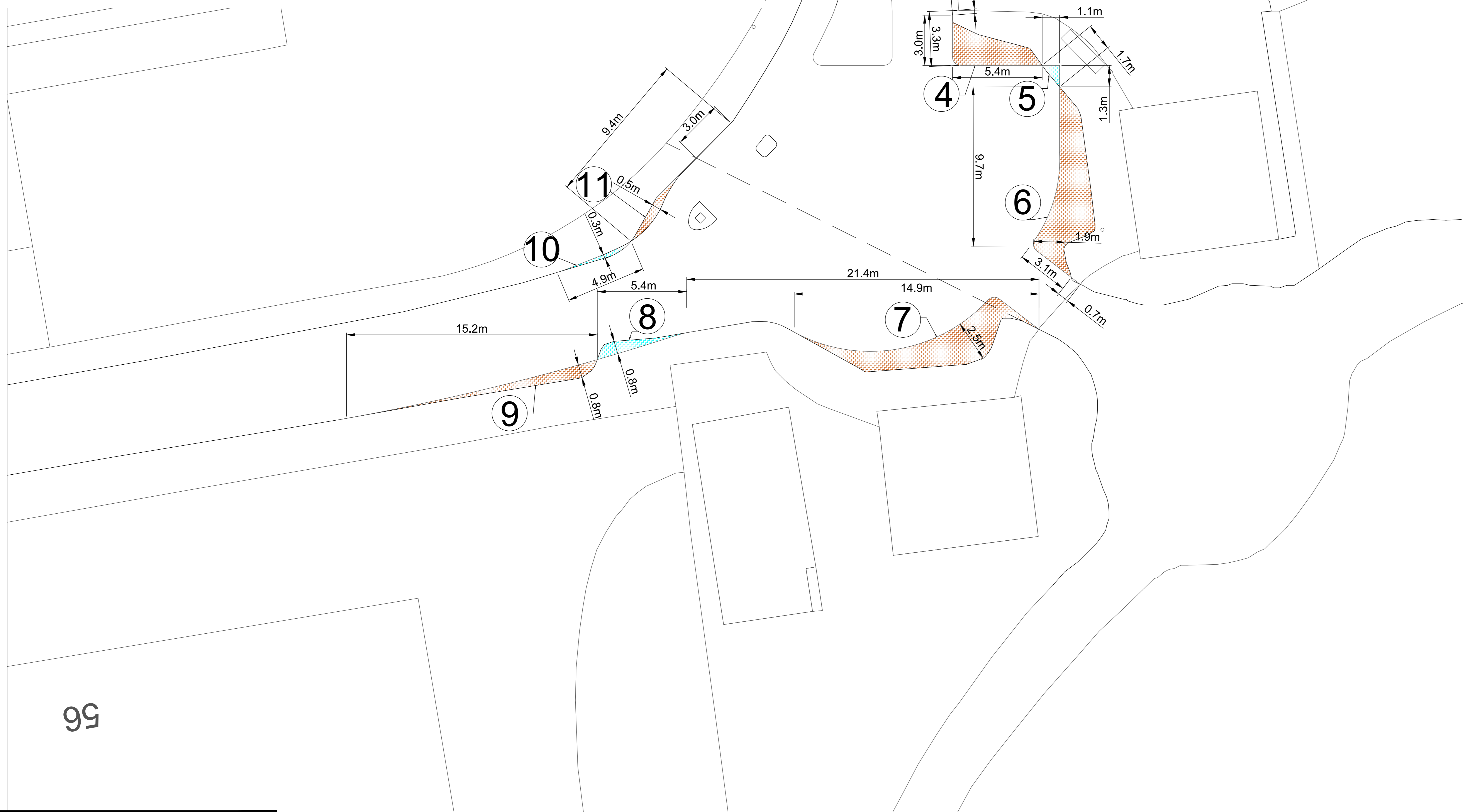
CMoore

(witness)

Gavin N Brown


signed on behalf of Executive Director of Place

Plan 3 of 4




KEY

AREA TO BE REDETERMINED



CARRIAGEWAY TO FOOTWAY
4, 6, 7, 9, 11



FOOTWAY TO CARRIAGEWAY
5, 8, 10

AREAS

- ④ 8.39m²
- ⑤ 0.71m²
- ⑥ 19.38m²
- ⑦ 18.62m²
- ⑧ 2.22m²
- ⑨ 4.44m²
- ⑩ 0.65m²
- ⑪ 1.67m²

This map is reproduced from Ordnance Survey material with the permission of Ordnance Survey on behalf of the Controller of Her Majesty's Stationery Office. Unauthorised reproduction infringes Crown copyright and may lead to prosecution or civil proceedings. 100023420 (2015)

REVISION	DETAILS	BY	DATE	CHECKED

EDINBURGH
THE CITY OF EDINBURGH COUNCIL

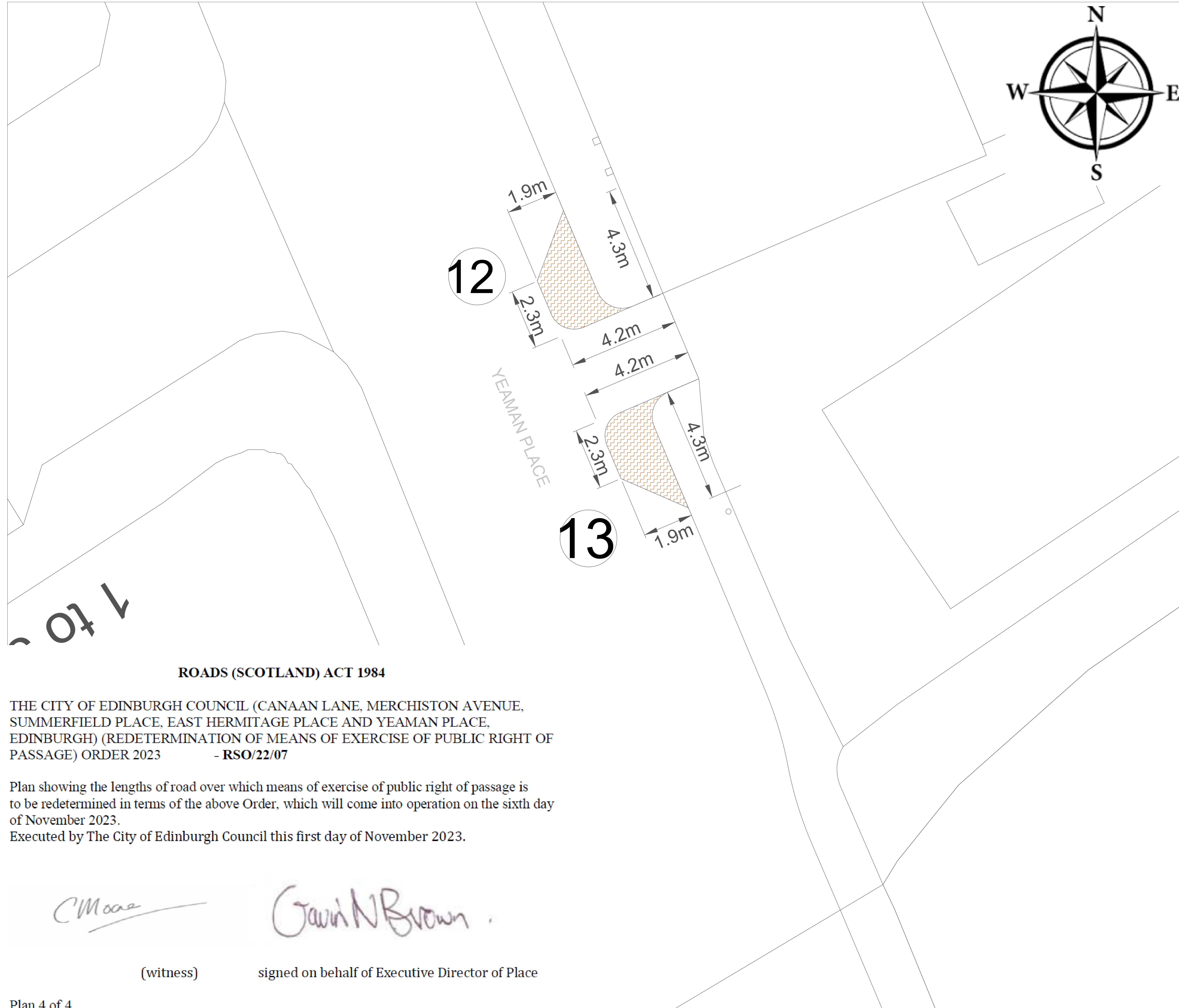
The City of Edinburgh Council
Waverley Court, 4 East Market Street
Edinburgh, EH8 8BG
Telephone: 0131 200 2000

ROAD SAFETY
&
ACTIVE TRAVEL

CANAAN LANE


REDETERMINATION
ORDER

Date: 18/05/2023 Job No. Drawn by: ST
Scale: 1:100 @A0 Checked by:



KEY

AREA TO BE REDETERMINED



CARRIAGEWAY TO FOOTWAY
12, 13

12 = 6.47 m²
13 = 6.37 m²

ROADS (SCOTLAND) ACT 1984

THE CITY OF EDINBURGH COUNCIL (CANAAN LANE, MERCHISTON AVENUE, SUMMERFIELD PLACE, EAST HERMITAGE PLACE AND YEAMAN PLACE, EDINBURGH) (REDETERMINATION OF MEANS OF EXERCISE OF PUBLIC RIGHT OF PASSAGE) ORDER 2023 - **RSO/22/07**

Plan showing the lengths of road over which means of exercise of public right of passage is to be redetermined in terms of the above Order, which will come into operation on the sixth day of November 2023.

Executed by The City of Edinburgh Council this first day of November 2023.

C Moore

(witness)

Gavin N Brown

signed on behalf of Executive Director of Place

This map is reproduced from Ordnance Survey material with the permission of Ordnance Survey on behalf of the Controller of Her Majesty's Stationery Office © Crown copyright. Unauthorised reproduction infringes Crown copyright and may lead to prosecution or civil proceedings. 100023420 (2015)

REVISION	DETAILS	BY	DATE	CHECKED

EDINBURGH
THE CITY OF EDINBURGH COUNCIL

The City of Edinburgh Council
Waverley Court, 4 East Market Street
Edinburgh, EH8 8BG
Telephone: 0131 200 2000

ROAD SAFETY & ACTIVE TRAVEL

YEAMAN PLACE

REDETERMINATION ORDER

Date: 08/11/2022 Job No. Drawn by: ST
Scale: 1:50 @A0 Checked by: