


Appendix B: Site Visits Sheets

Appendix B-1: Ward 01 – Almond

	CEC FOOTWAY PARKING PROHIBITION	
---	--	---

Task: Part 2 – Site Visits	Ward: 1 – ALMOND No:
-----------------------------------	-------------------------

Site visit purpose: Code unclassified road

Road Name: Balneil Place

Assessor Name: Gavin Reid

Date: 15/06/2022	Time: 9:30	Weather: Sunny
-------------------------	-------------------	-----------------------

Segment Geometry

Segment Id	Segment Measurements			No of Cars Parked	
	CW	FW1	FW2	FW 1	FW 2
Balneil Place – CW4	6.9	1.1	1.1	0	0

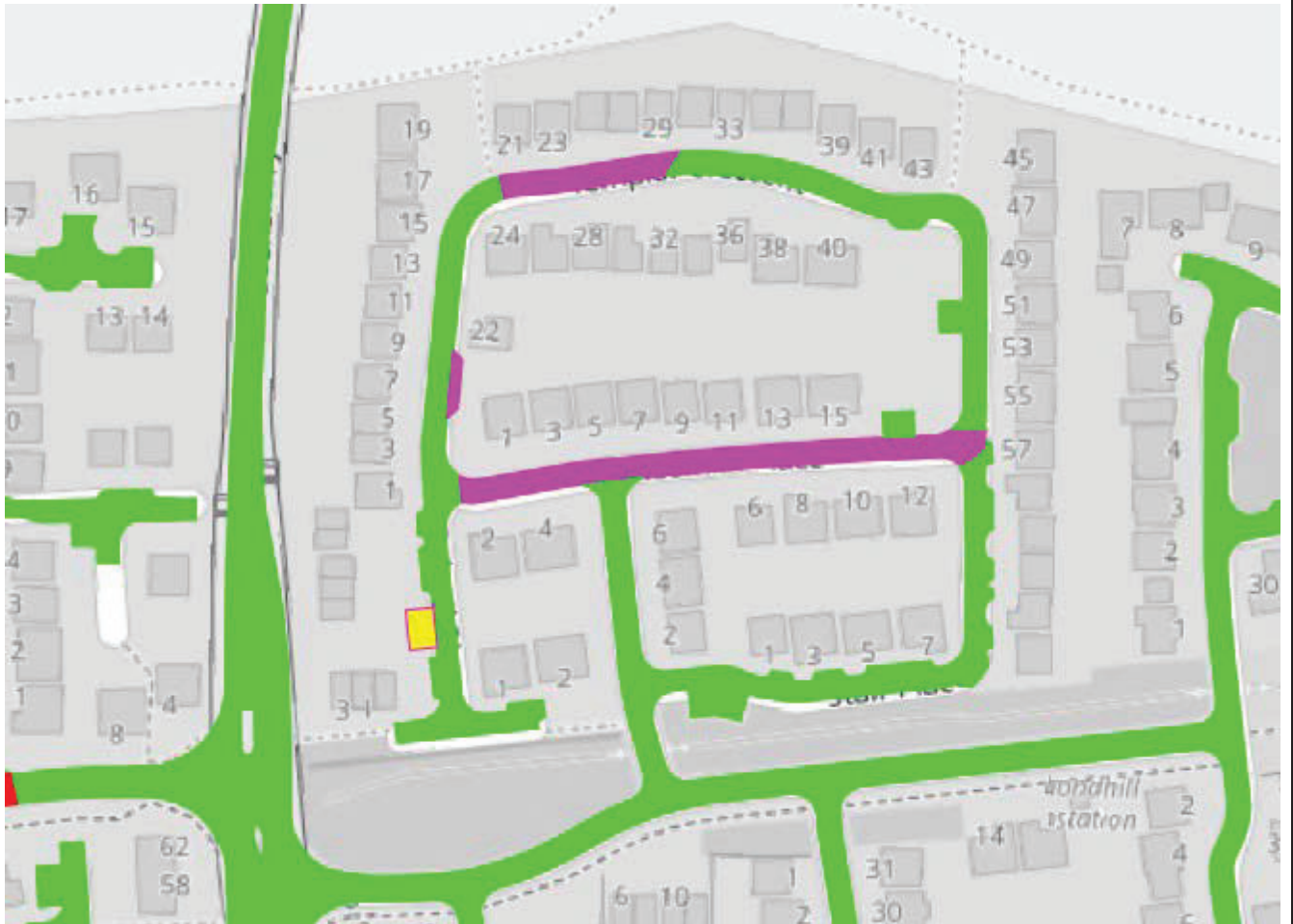
Potential Mitigation Measures Identified on-site

No pavement parking identified on this road.

Impact of Parking Displacement on nearby roads

No Impact	Minor	Moderate	Significant
-----------	-------	----------	-------------

Unclassified Road Location



Site Visit Pictures



	CEC FOOTWAY PARKING PROHIBITION	
---	--	---

Task: Part 2 – Site Visits	Ward No: 1 - ALMOND
-----------------------------------	-------------------------------

Site visit purpose: Code unclassified road

Road Name: Daybell Loan

Assessor Name: Gavin Reid

Date: 15/06/2022	Time: 11:00	Weather: Sunny
-------------------------	--------------------	-----------------------

Segment Geometry

Segment Id	Segment Measurements			No of Cars Parked	
	CW	FW1	FW2	FW 1	FW 2
Daybell Loan – CW1	6.2	0	0	0	0

Potential Mitigation Measures Identified on-site

No pavement parking identified on this road.

Impact of Parking Displacement on nearby roads

No Impact	Minor	Moderate	Significant
-----------	-------	----------	-------------

Unclassified Road Location



Site Visit Pictures



	CEC FOOTWAY PARKING PROHIBITION	
---	--	---

Task: Part 2 – Site Visits	Ward No: 1 - ALMOND
-----------------------------------	----------------------------

Site visit purpose: Code unclassified road

Road Name: Lambsmiln Place

Assessor Name: Gavin Reid

Date: 15/06/2022	Time: 9:30	Weather: Sunny
-------------------------	-------------------	-----------------------

Segment Geometry

Segment Id	Segment Measurements			No of Cars Parked	
	CW	FW1	FW2	FW 1	FW 2
Lambsmiln Place – CW2	5.5	1.4	1.4	0	0

Potential Mitigation Measures Identified on-site

No pavement parking identified on this road.

Impact of Parking Displacement on nearby roads

No Impact

Minor

Moderate

Significant

Unclassified Road Location



Site Visit Pictures



	CEC FOOTWAY PARKING PROHIBITION	
---	--	---

Task: Part 2 – Site Visits	Ward No: 1 - ALMOND
-----------------------------------	-------------------------------

Site visit purpose: Code unclassified road

Road Name: Stair Place

Assessor Name: Gavin Reid

Date: 15/06/2022	Time: 9:30	Weather: Sunny
-------------------------	-------------------	-----------------------

Segment Geometry

Segment Id	Segment Measurements			No of Cars Parked	
	CW	FW1	FW2	FW 1	FW 2
Stair Place – CW1	5.6	0	0	0	0

Potential Mitigation Measures Identified on-site

No pavement parking identified on this road.

Impact of Parking Displacement on nearby roads

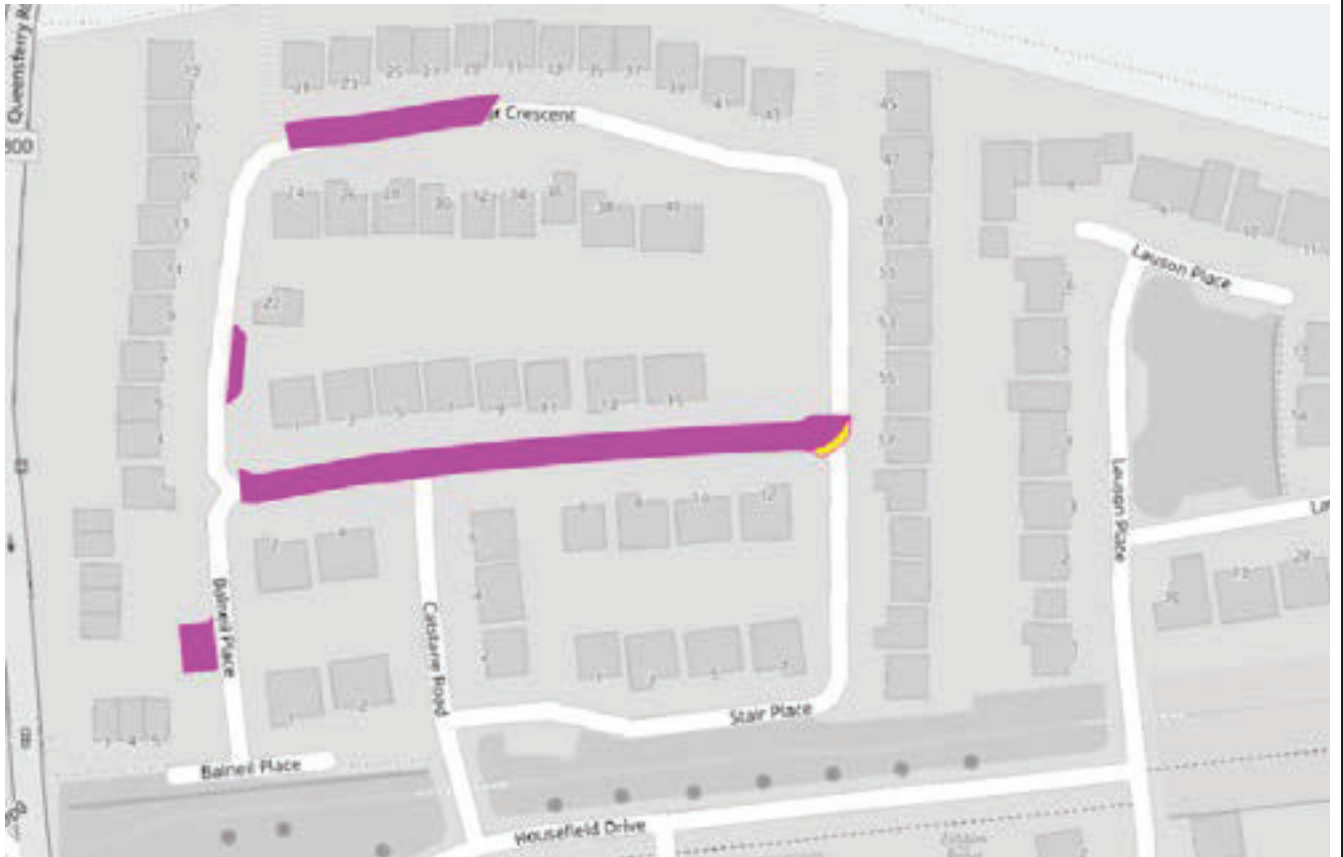
No Impact

Minor

Moderate



Significant

Unclassified Road Location



Site Visit Pictures



		CEC FOOTWAY PARKING PROHIBITION			
Task: Part 2 – Site Visits		Ward No: 1 - ALMOND			
Site visit purpose: Code unclassified road					
Road Name: Templar Crescent					
Assessor Name: Gavin Reid					
Date: 15/06/2022		Time: 9:30		Weather: Sunny	
Segment Geometry					
Segment Id	Segment Measurements			No of Cars Parked	
	CW	FW1	FW2	FW 1	FW 2
Templar Crescent – CW 2	5.5	1.4	1.4	0	2
Templar Crescent – CW 6	5.5	1.4	1.4	0	0
Potential Mitigation Measures Identified on-site					
<p>Many unused private driveways were observed on this road, during the site visit. Cars could potentially use the driveways instead of parking on footway. No mitigation required.</p>					

Impact of Parking Displacement on nearby roads

No Impact

Minor

Moderate



Significant

Unclassified Road Location



Site Visit Pictures



		CEC FOOTWAY PARKING PROHIBITION			
Task: Part 2 – Site Visits		Ward: 1 - ALMOND No:			
Site visit purpose: Code unclassified road					
Road Name: Templar's Cramond					
Assessor Name: Gavin Reid					
Date: 15/06/2022		Time: 10:30		Weather: Sunny	
Segment Geometry					
Segment Id	Segment Measurements			No of Cars Parked	
	CW	FW1	FW2	FW 1	FW 2
Templars Cramond- CW2	3.6	2	2	0	0
Templars Cramond- CW3	3.6	2	2	0	0
Templars Cramond- CW4	3.6	2	2	0	0
Potential Mitigation Measures Identified on-site					
No pavement parking identified on this road.					

Impact of Parking Displacement on nearby roads

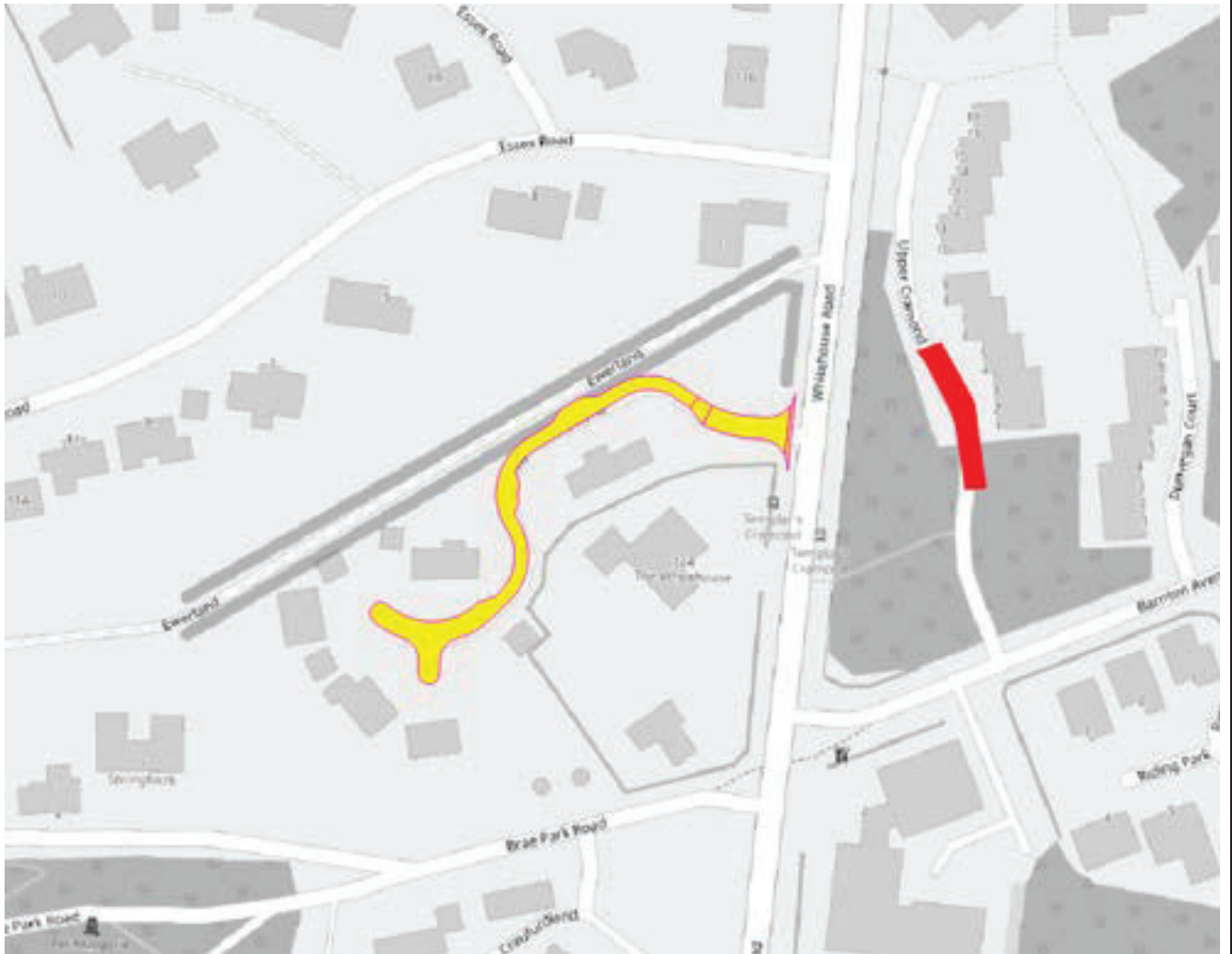
No Impact

Minor

Moderate

Significant



Unclassified Road Location



Site Visit Pictures



Appendix B-2: Ward 02 - Pentland Hills

 CEC FOOTWAY PARKING PROHIBITION					
Task: Part 2 – Site Visits			Ward: 02- PENTLAND No: HILLS		
Site visit purpose: Code unclassified road					
Road Name: Greenstone Loan					
Assessor Name: Gavin Reid					
Date: 15/06/22		Time: 10:00		Weather: Sunny	
Segment Geometry					
Segment Id	Segment Measurements			No of Cars Parked	
	CW	FW1	FW2	FW 1	FW 2
Greenstone Loan- CW1	3.7	0	0	0	0
Greenstone Loan- CW2	3.7	0	0	0	0
Greenstone Loan- CW3	3.7	0	0	0	0
Greenstone Loan- CW4	3.7	0	0	0	0
Greenstone Loan- CW5	3.7	0	0	0	0
Greenstone Loan- CW6	3.7	0	0	0	0
Greenstone Loan- CW7	3.7	0	0	0	0
Greenstone Loan- CW8	3.7	0	0	0	0
Greenstone Loan- CW9	3.7	0	0	0	0
Greenstone Loan- CW10	3.7	0	0	0	0
Greenstone Loan- CW11	3.7	0	0	0	0
Greenstone Loan- CW12	3.7	0	0	0	0
Greenstone Loan- CW13	3.7	0	0	0	0
Potential Mitigation Measures Identified on-site					

No pavement parking identified on this road.

Impact of Parking Displacement on nearby roads

No Impact

Minor

Moderate



Significant

Unclassified Road Location





Site Visit Pictures



		CEC FOOTWAY PARKING PROHIBITION			
Task: Part 2 – Site Visits		Ward: 02- PENTLAND		No: HILLS	
Site visit purpose: Code unclassified road					
Road Name: Kings View Close					
Assessor Name: Gavin Reid					
Date: 15/06/22		Time: 10:00		Weather: Sunny	
Segment Geometry					
Segment Id	Segment Measurements			No of Cars Parked	
	CW	FW1	FW2	FW 1	FW 2
Kings View Close -CW1	5.4	2	2	0	0
Kings View Close -CW2	5.4	2	2	0	0
Kings View Close -CW3	5.4	2	2	0	0
Kings View Close -CW4	5.4	2	2	0	0
Potential Mitigation Measures Identified on-site					
<p>No pavement parking identified on this road.</p>					



Site Visit Pictures



		CEC FOOTWAY PARKING PROHIBITION			
Task: Part 2 – Site Visits		Ward: 02- PENTLAND		No: HILLS	
Site visit purpose: Code unclassified road					
Road Name: Kings View Crescent					
Assessor Name: Gavin Reid					
Date: 15/06/22		Time: 10:00		Weather: Sunny	
Segment Geometry					
Segment Id	Segment Measurements			No of Cars Parked	
	CW	FW1	FW2	FW 1	FW 2
Kings View Crescent- CW1	5.5	2	2	0	0
Kings View Crescent- CW2	5.5	2	2	0	0
Kings View Crescent- CW3	5.5	2	2	0	0
Kings View Crescent- CW5	5.5	2	2	0	0
Kings View Crescent- CW6	5.5	2	2	0	0
Potential Mitigation Measures Identified on-site					
<p>No pavement parking identified on this road.</p>					

Site Visit Pictures



		CEC FOOTWAY PARKING PROHIBITION				
Task: Part 2 – Site Visits		Ward: 02- PENTLAND		No: HILLS		
Site visit purpose: Code unclassified road						
Road Name: Whinstone Place						
Assessor Name: Gavin Reid						
Date: 15/06/22		Time: 10:00		Weather: Sunny		
Segment Geometry						
Segment Id	Segment Measurements			No of Cars Parked		
	CW	FW1	FW2	FW 1	FW 2	
Whinstone Place- CW1-37	5.5	0	0	0	0	
Potential Mitigation Measures Identified on-site						
No pavement parking identified on this road.						
Impact of Parking Displacement on nearby roads		No Impact	Minor	Moderate	Significant	



Unclassified Road Location



Site Visit Pictures



Appendix B-3: Ward 03 - Drum Brae / Gyle

		CEC FOOTWAY PARKING PROHIBITION			
Task: Part 2 – Site Visits		Ward No: 03 - DRUM BRAE GYLE			
Site visit purpose: Cluster Analysis					
Cluster Name: Ward 3 – Cluster 1					
Roads that comprise the cluster:					
<ul style="list-style-type: none"> • Clerwood Park 					
Additional Roads identified forming part of this cluster					
None					
Assessor Name: Gavin Reid					
Date: 13/6/2022		Time: 11:30		Weather: Sunny	
Segment Geometry					
Segment Id	Segment Measurements			No of Cars Parked	
	CW	FW1	FW2	FW 1	FW 2
Clerwood Park					
Clerwood Park– CW7	5.2	0.3	1	5	4
Clerwood Park– CW4	5.2	0.3	1	3	2
Clerwood Park– CW13	5.2	0.2	1	0	0
Clerwood Park– CW14	5.2	0.3	1	2	0
Clerwood Park– CW12	5.2	0.3	1	2	0
Clerwood Park– CW11	5.2	0.3	1	1	0
Clerwood Park– CW10	5.2	0.3	1	3	0

Potential Mitigation Measures Identified on-site

Narrow road, double yellow line could be implemented. No CPZ in the area



Cluster Location



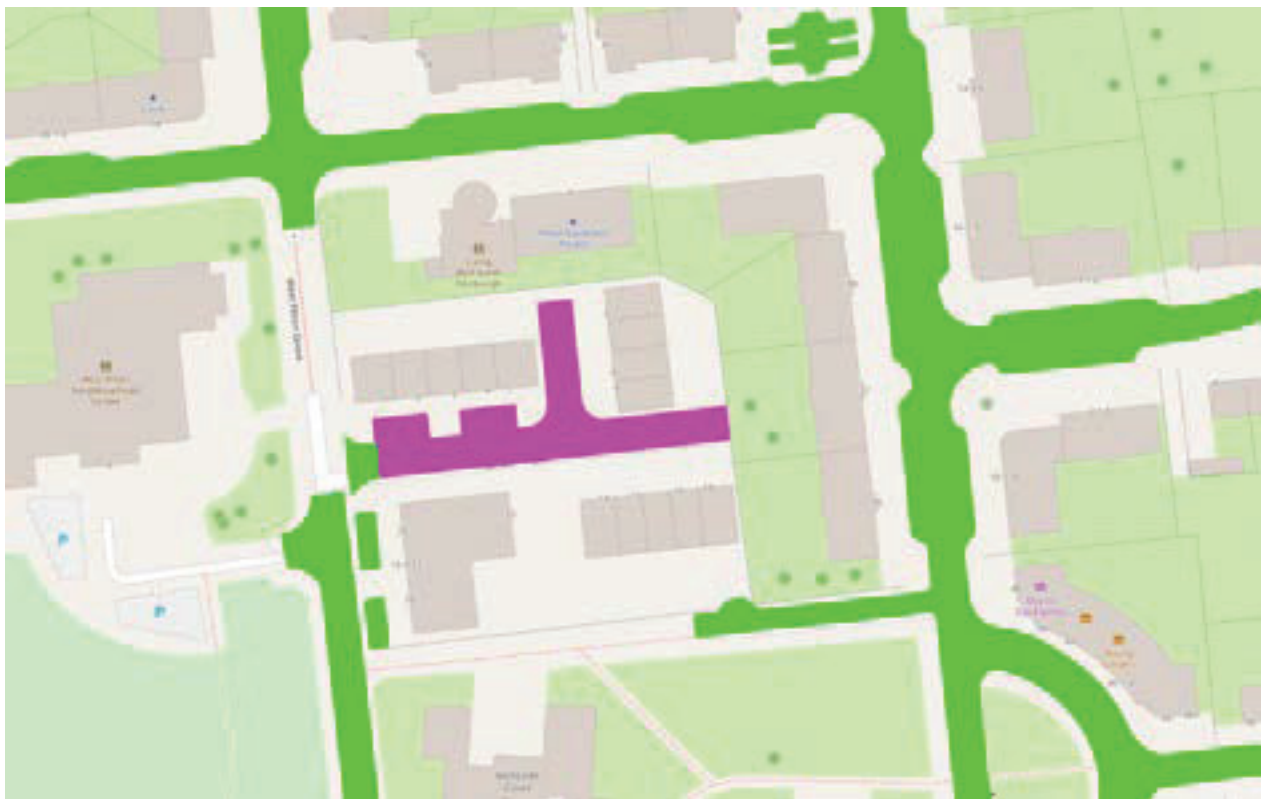
Site Visit Pictures




Appendix B-4: Ward 04 – Forth



		CEC FOOTWAY PARKING PROHIBITION				
Task: Part 2 – Site Visits		Ward: 04 - FORTH				
Site visit purpose: Code unclassified road						
Road Name: Jansch Place						
Assessor Name:						
Date: 13/06/2022		Time: 16:00		Weather: Sunny		
Segment Geometry						
Segment Id	Segment Measurements			No of Cars Parked		
	CW	FW1	FW2	FW 1	FW 2	
				0	0	
Potential Mitigation Measures Identified on-site						
<p>No footway parking identified at this location</p>						
Impact of Parking Displacement on nearby roads		No Impact	Minimum	Moderate	High	

Unclassified Road Location



Site Visit Pictures



		CEC FOOTWAY PARKING PROHIBITION				
Task: Part 2 – Site Visits		Ward 04 - FORTH				
Site visit purpose: Cluster Analysis						
Cluster Name: Ward 04 – Cluster 1						
Roads that comprise the cluster:						
<ul style="list-style-type: none"> • Bangholm Avenue • Bangholm Park • Bangholm Place • Bangholm Road 						
Additional Roads identified forming part of this cluster						
None						
Date: 13/06/2022		Time: 16:00		Weather: Sunny		
Segment Geometry						
Segment Id	Segment Measurements			No of Cars Parked		
	CW	FW1	FW2	FW 1	FW 2	
Bangholm Avenue						
Bangholm Avenue – CW4	3.6	1.6	1.6	2	0	
Bangholm Avenue – CW5	3.6	1.6	1.6	6	0	
Bangholm Park						
Bangholm Park – CW2	3.6	1.6	1.6	0	5	

Bangholm Place					
Bangholm Place- CW 4	3.6	1.6	1.5	6	0
Bangholm Place- CW 5	3.6	1.6	1.5	5	0
Bangholm Road					
Bangholm Road- CW 3	3.6	1.6	1.5	0	4
Bangholm Road- CW 4	3.6	1.6	1.5	0	3

Potential Mitigation Measures Identified on-site

As per mitigation measures identified during desktop study.

Cluster Location





Site Visit Pictures







		CEC FOOTWAY PARKING PROHIBITION			
Task: Part 2 – Site Visits		Ward 04 - FORTH			
Site visit purpose: Cluster Analysis					
Cluster Name: Ward 04 – Cluster 2					
Roads that comprise the cluster: <ul style="list-style-type: none"> • Derby Street • Hawthornvale • Jessfield Terrace • Newhaven Road • Park Road • Stanley Road 					
Additional Roads identified forming part of this cluster					
None					
Date: 13/06/2022		Time: 16:00		Weather: Sunny	
Segment Geometry					
Segment Id	Segment Measurements			No of Cars Parked	
	CW	FW1	FW2	FW 1	FW 2
Derby Street					
Derby Street – CW 2	5.5	1.6	1.6	2	0
Hawthornvale					
Hawthornvale – CW 9	5	1.4	1.1	3	0
Hawthornvale – CW 10	5	1.4	1.1	4	0
Hawthornvale – CW 11	5	1.4	1.1	0	0
Hawthornvale – CW 12	5	1.4	1.1	3	0

Jessfield Terrace					
Jessfield Terrace – CW1	5.4	1.4	1.5	0	5
Newhaven Road					
Newhaven Road-CW 16	8.5	1.6	1.3	0	1
Park Road					
Park Road – CW 1	5.7	1.7	1.7	0	1
Stanley Road					
Stanley Road – CW 6	7.3	1.5	0.9	0	0
Potential Mitigation Measures Identified on-site					
<p>As per mitigation measures identified during desktop study.</p>					



Site Visit Pictures









Appendix B-5: Ward 05 – Inverleith

	<p align="center">CEC FOOTWAY PARKING PROHIBITION</p>	
Task:	Part 2 – Site Visits	Ward 05 - INVERLEITH
Site visit purpose: Code unclassified road		
Road Name: No Unclassified roads identified for this cluster during the desktop study		

 CEC FOOTWAY PARKING PROHIBITION	
Task: Part 2 – Site Visits	Ward 05 - INVERLEITH
Site visit purpose: Cluster Analysis	
No Clusters were identified for this cluster during the desktop study	

Appendix B-6: Ward 06 – Corstorphine



**CEC FOOTWAY PARKING
PROHIBITION**



Task: **Part 2 – Site Visits**

Ward No: **06 - CORSTORPHINE**

Site visit purpose: Cluster Analysis

Cluster Name: Ward 6 – Cluster 1

Roads that comprise the cluster:

- **Belmont Crescent**
- **Belmont Gardens**
- **Belmont Park**
- **Belmont Terrace**
- **Wallace Gardens**
- **Western Gardens**
- **Western Place**

Additional Roads identified forming part of this cluster

None

Assessor Name: Gavin Reid					
Date: 13/06/2022		Time: 14:00		Weather: Sunny	
Segment Geometry					
Segment Id	Segment Measurements			No of Cars Parked	
	CW	FW1	FW2	FW 1	FW 2
Belmont Crescent					
Belmont Crescent – CW5	5.5	1.3	1.2	1	0
Belmont Gardens					
Belmont Gardens – CW2	6.4	1	1	0	0
Belmont Gardens – CW1	6.4	1	1	0	0
Belmont Gardens – CW3	6.4	1	1	1	3
Belmont Gardens – CW7	6.4	1	1	5	4
Belmont Park					
Belmont Park – CW2	3.8	1	1	0	0
Belmont Terrace					
Belmont Terrace – CW2	3.6	1	1	5	0
Wallace Gardens					
Wallace Gardens – CW1	4.5	1.8	1.8	0	0
Western Gardens					
Western Gardens – CW 1	6.3	1.5	1.4	3	4
Western Place					
Western Place - CW 3	6.2	1.4	1.4	1	0

Potential Mitigation Measures Identified on-site

Narrow roads, double yellow lines should be implemented. No CPZ in this area

Cluster Location





Site Visit Pictures









		CEC FOOTWAY PARKING PROHIBITION				
Task: Part 2 – Site Visits		Ward No: 06 - CORSTORPHINE				
Site visit purpose: Cluster Analysis						
Cluster Name: Ward 6 – Cluster 2						
Roads that comprise the cluster:						
<ul style="list-style-type: none"> • Corstorphine Hill Avenue • Corstorphine Hill Crescent • Corstorphine Hill Gardens 						
Additional Roads identified forming part of this cluster						
None						
Assessor Name:						
Date: 13/06/2022		Time: 15:30		Weather: Sunny		
Segment Geometry						
Segment Id	Segment Measurements			No of Cars Parked		
	CW	FW1	FW2	FW 1	FW 2	
Corstorphine Hill Avenue						
Corstorphine Hill Avenue– CW3	5.9	1.2	1.3	0	4	
Corstorphine Hill Avenue– CW6	5.9	1.2	1.3	0	5	
Corstorphine Hill Avenue– CW7	5.9	1.2	1.3	0	6	
Corstorphine Hill Crescent						
Corstorphine Hill Crescent- CW6	5.3	1.4	1.4	0	0	
Corstorphine Hill Crescent- CW 7	5.3	1.4	1.4	0	3	
Corstorphine Hill Crescent– CW11	5.3	1.4	1.4	1	0	
Corstorphine Hill Crescent- CW 13	5.3	1.4	1.4	0	0	

Corstorphine Hill Crescent –CW15	5.3	1.4	1.4	0	0
Corstorphine Hill Gardens					
Corstorphine Hill Gardens- CW3	6	1.2	1.2	1	3
Corstorphine Hill Gardens- CW4	6	1.2	1.2	0	3
Corstorphine Hill Gardens- CW5	6	1.2	1.2	3	3
Corstorphine Hill Gardens- CW6	6	1.2	1.2	4	4
Corstorphine Hill Gardens- CW7	6	1.2	1.2	1	3

Potential Mitigation Measures Identified on-site

Narrow roads, double yellow line could be implemented

Cluster Location





Site Visit Pictures







Appendix B-7: Ward 07 – Sighthill Gorgie

		CEC FOOTWAY PARKING PROHIBITION			
Task: Part 2 – Site Visits		Ward No: 07 - SIGHTHILL GORGIE			
Site visit purpose: Cluster Analysis					
Cluster Name: Ward 7 – Cluster 1					
Roads that comprise the cluster: <ul style="list-style-type: none"> • Alexander Drive • Stevenson Avenue • Westfield Court 					
Additional Roads identified forming part of this cluster					
None					
Assessor Name: Gavin Reid					
Date: 17/06/22		Time: 8:30		Weather: Rain	
Segment Geometry					
Segment Id	No of Cars Parked				
	FW 1	FW 2			
Alexander Drive					
Alexander Drive– CW2	0	14			
Alexander Drive– CW4	5	0			
Alexander Drive– CW6	2	0			
Stevenson Avenue					
Stevenson Avenue CW 3	1	4			
Stevenson Avenue CW 4	2	1			
Stevenson Avenue CW 5	2	1			

Westfield Court		
Westfield Court – CW 4	8	0
Westfield Court – CW 6	2	0

Potential Mitigation Measures Identified on-site

Cars could park on carriageway; however, it would be tight.


Cluster Location



Site Visit Pictures





	CEC FOOTWAY PARKING PROHIBITION	
---	--	---

Task: Part 2 – Site Visits	Ward: 07 - SIGHTHILL No: GORGIE
-----------------------------------	------------------------------------

Site visit purpose: Code unclassified road

Road Name: Armstrong Road

Assessor Name: Gavin Reid

Date: 17/06/22	Time: 9:30	Weather: Rain
-----------------------	-------------------	----------------------

Segment Geometry

Segment Id	Segment Measurements			No of Cars Parked	
	CW	FW1	FW2	FW 1	FW 2
Armstrong Road – CW 1	6.3	1.4	1.3	0	0

Potential Mitigation Measures Identified on-site

No pavement parking identified on this road.

Impact of Parking Displacement on nearby roads

No Impact

Minimum

Moderate


High

Unclassified Road Location



Site Visit Pictures



	CEC FOOTWAY PARKING PROHIBITION	
---	--	---

Task: Part 2 – Site Visits	Ward 07 - SIGHTHILL No: GORGIE
-----------------------------------	---

Site visit purpose: Code unclassified road

Road Name: Bankhead Loan

Assessor Name: Gavin Reid

Date: 17/06/22	Time: 10:00	Weather: Rain
-----------------------	--------------------	----------------------

Segment Geometry

Segment Id	Segment Measurements			No of Cars Parked	
	CW	FW1	FW2	FW 1	FW 2
	5.2	0	0	0	0

Potential Mitigation Measures Identified on-site

No pavement parking identified on this road.

Impact of Parking Displacement on nearby roads

No Impact

Minimum

Moderate

High

Unclassified Road Location



Site Visit Pictures



	CEC FOOTWAY PARKING PROHIBITION	
---	--	---

Task: Part 2 – Site Visits	Ward: 07 - SIGHTHILL No: GORGIE
-----------------------------------	------------------------------------

Site visit purpose: Code unclassified road

Road Name: Gaskell Street

Assessor Name: Gavin Reid

Date: 17/06/22	Time: 9:30	Weather: Rain
-----------------------	-------------------	----------------------

Segment Geometry

Segment Id	Segment Measurements			No of Cars Parked	
	CW	FW1	FW2	FW 1	FW 2
	6.3	1.4	1.3	0	0

Potential Mitigation Measures Identified on-site

No pavement parking identified on this road.

Impact of Parking Displacement on nearby roads

No Impact

Minimum

Moderate



High

Unclassified Road Location



Site Visit Pictures



		CEC FOOTWAY PARKING PROHIBITION				
Task: Part 2 – Site Visits		Ward 07 - SIGHTHILL No: GORGIE				
Site visit purpose: Code unclassified road						
Road Name: Hadley Terrace						
Assessor Name: Gavin Reid						
Date: 17/06/22		Time: 11:00		Weather: Rain		
Segment Geometry						
Segment Id	Segment Measurements			No of Cars Parked		
	CW	FW1	FW2	FW 1	FW 2	
	5.4	1.2	1.3	0	0	
Potential Mitigation Measures Identified on-site						
No pavement parking identified on this road. Shared surface within the estate.						

Impact of Parking Displacement on nearby roads

No Impact

Minimum

Moderate



High

Unclassified Road Location



Site Visit Pictures



		CEC FOOTWAY PARKING PROHIBITION				
Task: Part 2 – Site Visits		Ward: 07 - SIGHTHILL		No: GORGIE		
Site visit purpose: Code unclassified road						
Road Name: Hermiston Gait						
Assessor Name: Eduardo Martin-Moral						
Date: 31/07/22		Time: 15:30		Weather: Sunny		
Segment Geometry						
Segment Id	Segment Measurements			No of Cars Parked		
	CW	FW1	FW2	FW 1	FW 2	
	-	-	-	-	-	
Potential Mitigation Measures Identified on-site						
<p>This is a roundabout at the Bypass to shopping centre junction. No footway parking identified.</p>						

Impact of Parking Displacement on nearby roads

No Impact

Minimum

Moderate


High

Unclassified Road Location



Site Visit Pictures



	CEC FOOTWAY PARKING PROHIBITION	
---	--	---

Task: Part 2 – Site Visits	Ward: 07 - SIGHTHILL No: GORGIE
-----------------------------------	------------------------------------

Site visit purpose: Code unclassified road

Road Name: Kempself Grove

Assessor Name: Gavin Reid

Date: 17/06/22	Time: 11:00	Weather: Rain
-----------------------	--------------------	----------------------

Segment Geometry

Segment Id	Segment Measurements			No of Cars Parked	
	CW	FW1	FW2	FW 1	FW 2
	5.4	1.3	1.3	0	0

Potential Mitigation Measures Identified on-site

No pavement parking identified on this road.

Impact of Parking Displacement on nearby roads

No Impact

Minimum

Moderate

High

Unclassified Road Location



Site Visit Pictures



	CEC FOOTWAY PARKING PROHIBITION	
---	--	---

Task: Part 2 – Site Visits	Ward: 07 - SIGHTHILL No: GORGIE
-----------------------------------	------------------------------------

Site visit purpose: Code unclassified road

Road Name: Lairdship Drive

Assessor Name: Eduardo Martin-Moral

Date: 31/07/22	Time: 15:15	Weather: Sunny
-----------------------	--------------------	-----------------------

Segment Geometry

Segment Id	Segment Measurements			No of Cars Parked	
	CW	FW1	FW2	FW 1	FW 2
				0	0

Potential Mitigation Measures Identified on-site

No pavement parking identified on this road.

Impact of Parking Displacement on nearby roads

No Impact

Minimum

Moderate


High

Unclassified Road Location



Site Visit Pictures



	CEC FOOTWAY PARKING PROHIBITION	
---	--	---

Task: Part 2 – Site Visits	Ward 07 - SIGHTHILL No: GORGIE
-----------------------------------	---

Site visit purpose: Code unclassified road

Road Name: Lerbar Way

Assessor Name: Gavin Reid

Date: 17/06/22	Time: 11:00	Weather: Rain
-----------------------	--------------------	----------------------

Segment Geometry

Segment Id	Segment Measurements			No of Cars Parked	
	CW	FW1	FW2	FW 1	FW 2
	-	-	-	-	-

Potential Mitigation Measures Identified on-site

Small parking place off the road

Impact of Parking Displacement on nearby roads

No Impact

Minimum

Moderate

High

Unclassified Road Location



Site Visit Pictures



	CEC FOOTWAY PARKING PROHIBITION	
---	--	---

Task: Part 2 – Site Visits	Ward: 07 - SIGHTHILL No: GORGIE
-----------------------------------	------------------------------------

Site visit purpose: Code unclassified road

Road Name: Michaelmas Grove

Assessor Name: Gavin Reid

Date: 17/06/22	Time: 11:00	Weather: Rain
-----------------------	--------------------	----------------------

Segment Geometry

Segment Id	Segment Measurements			No of Cars Parked	
	CW	FW1	FW2	FW 1	FW 2
	5.4	1.3	1.3	0	0

Potential Mitigation Measures Identified on-site

No pavement parking identified on this road.

Impact of Parking Displacement on nearby roads

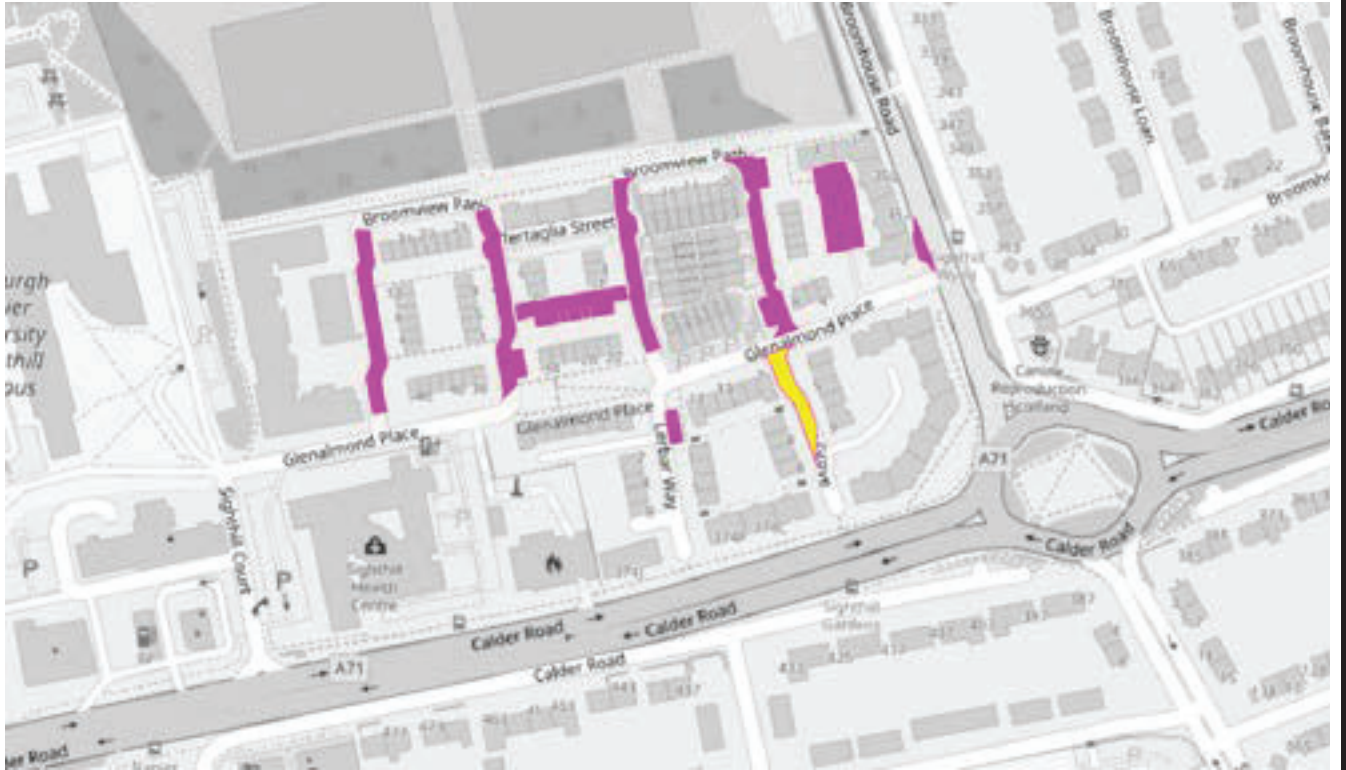
No Impact

Minimum

Moderate



High

Unclassified Road Location



Site Visit Pictures



		CEC FOOTWAY PARKING PROHIBITION			
Task: Part 2 – Site Visits		Ward: 07 - SIGHTHILL		No: GORGIE	
Site visit purpose: Code unclassified road					
Road Name: Sighthill Bank					
Assessor Name: Gavin Reid					
Date: 17/06/22		Time: 11:00		Weather: Rain	
Segment Geometry					
Segment Id	Segment Measurements			No of Cars Parked	
	CW	FW1	FW2	FW 1	FW 2
	7.3	0	0	0	0
Potential Mitigation Measures Identified on-site					
No pavement parking identified on this road.					

Site Visit Pictures



	CEC FOOTWAY PARKING PROHIBITION	
---	--	---

Task: Part 2 – Site Visits	Ward: 07 - SIGHTHILL No: GORGIE
-----------------------------------	------------------------------------

Site visit purpose: Code unclassified road

Road Name: Sighthill Wynd

Assessor Name: Gavin Reid

Date: 17/06/22	Time: 11:00	Weather: Rain
-----------------------	--------------------	----------------------

Segment Geometry

Segment Id	Segment Measurements			No of Cars Parked	
	CW	FW1	FW2	FW 1	FW 2
	-	-	-	-	-

Potential Mitigation Measures Identified on-site

Were not able to allocate this road during the site visit.

Impact of Parking Displacement on nearby roads

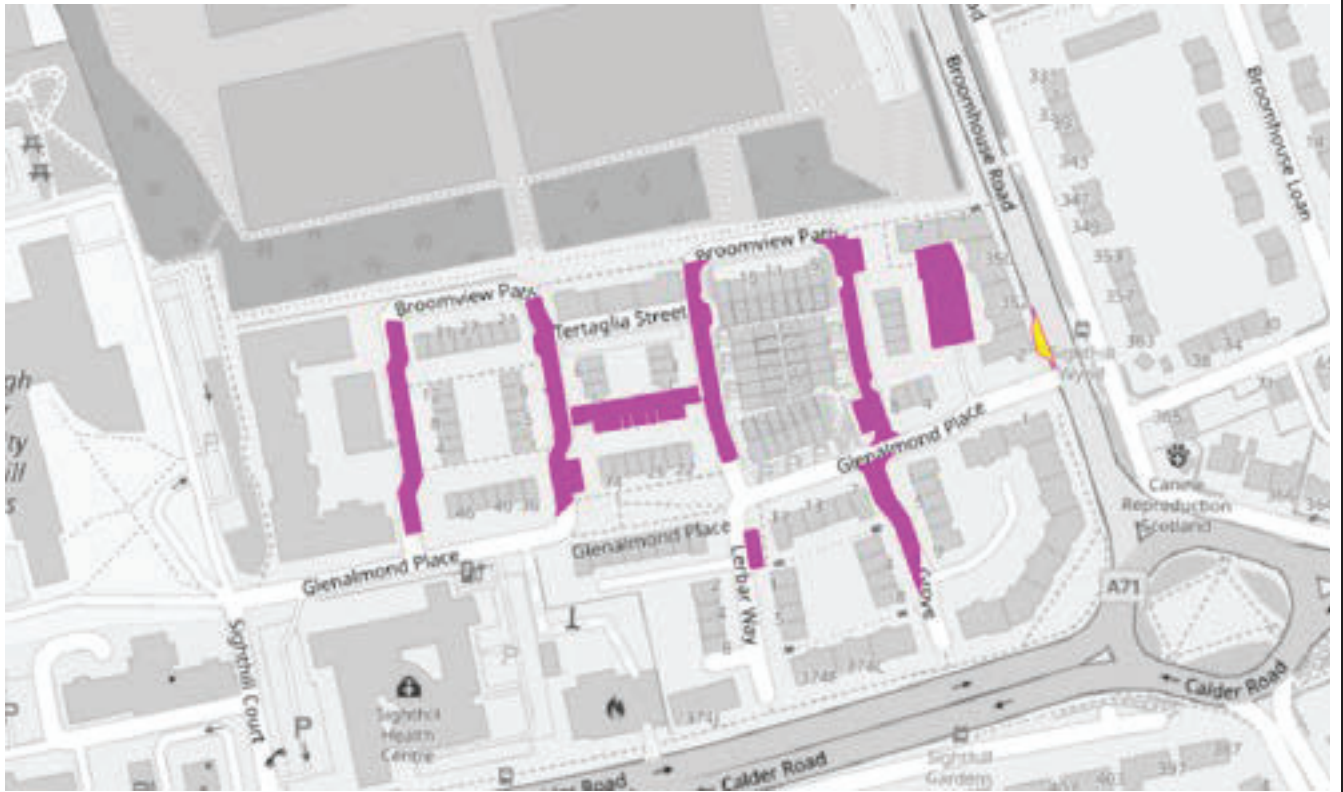
No Impact

Minimum

Moderate

High

Unclassified Road Location



Site Visit Pictures



	CEC FOOTWAY PARKING PROHIBITION	
---	--	---

Task: Part 2 – Site Visits	Ward: 07 - SIGHTHILL No: GORGIE
-----------------------------------	------------------------------------

Site visit purpose: Code unclassified road

Road Name: Weir Street

Assessor Name: Gavin Reid

Date: 17/06/22	Time: 11:00	Weather: Rain
-----------------------	--------------------	----------------------

Segment Geometry

Segment Id	Segment Measurements			No of Cars Parked	
	CW	FW1	FW2	FW 1	FW 2
	-	-	-	-	-

Potential Mitigation Measures Identified on-site

Road is still under construction.

Impact of Parking Displacement on nearby roads

No Impact

Minimum

Moderate

High



Unclassified Road Location



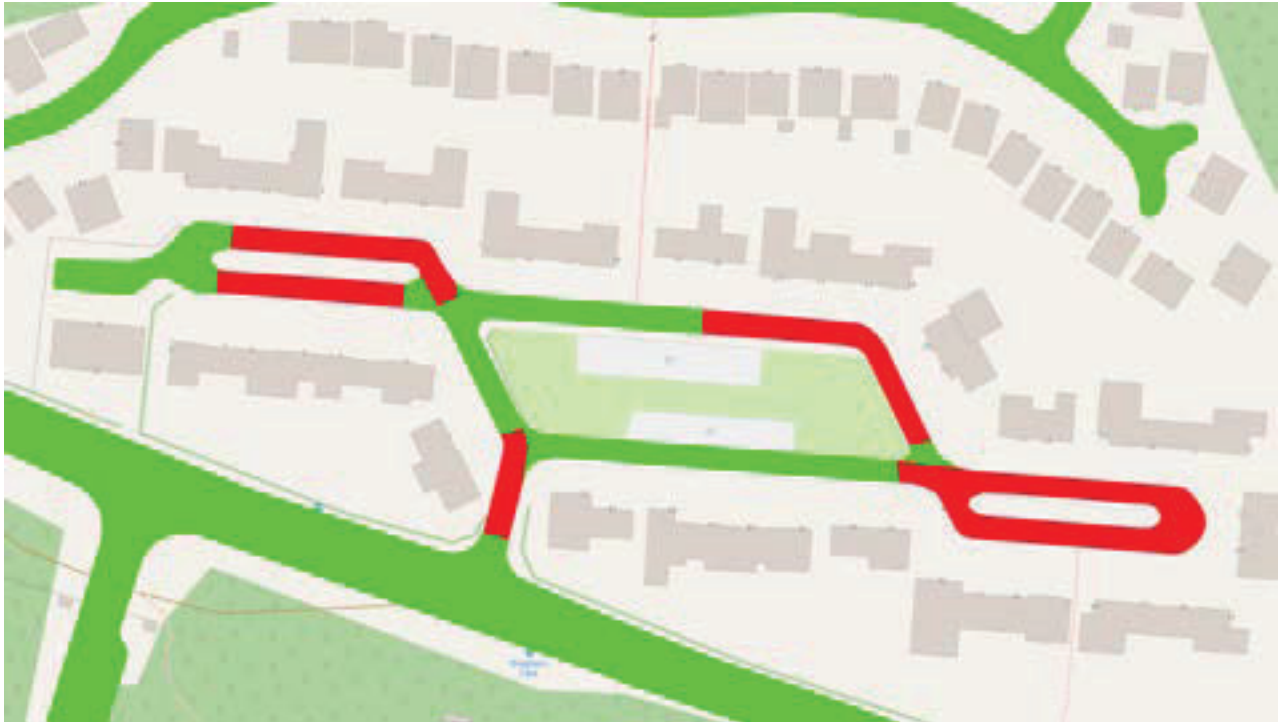
Site Visit Pictures



Appendix B-8: Ward 08 – Colinton

	CEC FOOTWAY PARKING PROHIBITION	
Task:	Part 2 – Site Visits	Ward No: 8 - COLINTON
Site visit purpose: Cluster Analysis		
Cluster Name: Ward 8 – Cluster 1		
Roads that comprise the cluster:		
<ul style="list-style-type: none"> • Dreghorn Park 		
Additional Roads identified forming part of this cluster		
None		
Assessor Name: Gavin Reid		
Date: 13/06/2022	Time: 9:30	Weather: Sunny
Segment Geometry		
Segment Id	No of Cars Parked	
	FW 1	FW 2
Dreghorn Park		
Dreghorn Park– CW1	2	2
Dreghorn Park – CW2	0	0
Dreghorn Park CW-16	1	0
Dreghorn Park CW- 13	0	2
Dreghorn Park CW- 11	2	0
Dreghorn Park CW- 8	7	0
Potential Mitigation Measures Identified on-site		
<p>There are large car park areas located on the west side of the development which are largely unused. Cars can access this as opposed to parking on the footway outside their respective homes.</p>		



Cluster Location



Site Visit Pictures



Appendix B-9: Ward 09 – Fountainbridge

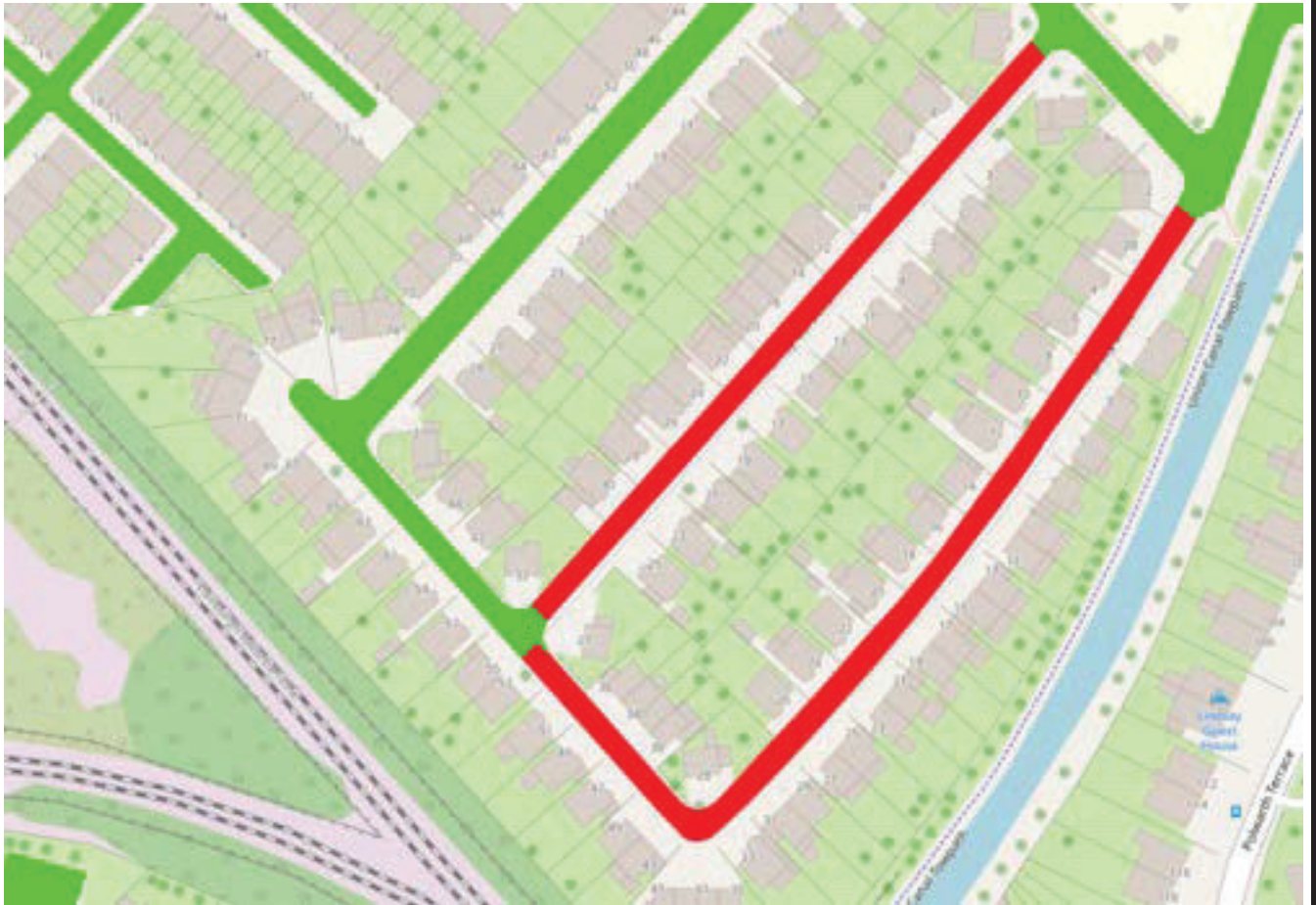
		CEC FOOTWAY PARKING PROHIBITION			
Task: Part 2 – Site Visits			Ward No: 9 - FOUNTAINBRIDGE		
Site visit purpose: Cluster Analysis					
Cluster Name: Ward 9 – Cluster 1					
Roads that comprise the cluster:					
<ul style="list-style-type: none"> • Ashley Drive • Ashley Gardens 					
Additional Roads identified forming part of this cluster					
None					
Assessor Name: Gavin Reid					
Date: 13/06/2022		Time: 11:00		Weather: Sunny	
Segment Geometry					
Segment Id	No of Cars Parked				
	FW 1	FW 2			
Ashley Drive					
Ashley Drive– CW7	4	0			
Ashley Drive– CW6	3	2			
Ashley Drive– CW5	2	2			
Ashley Drive– CW4	1	3			
Ashley Drive– CW11	2	2			
Ashley Gardens					
Ashley Gardens– CW1	4	5			
Ashley Gardens– CW2	4	4			
Ashley Gardens– CW5	4	4			

Ashley Gardens– CW6	5	4
---------------------	---	---

Potential Mitigation Measures Identified on-site

Area extremely overcrowded with cars no other place for cars to park. Introduction of DYs could help to provide adequate width for emergency vehicles.

Cluster Location







Site Visit Pictures






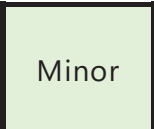
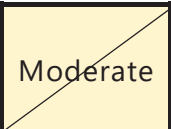



Appendix B-10: Ward 10 – Morningside

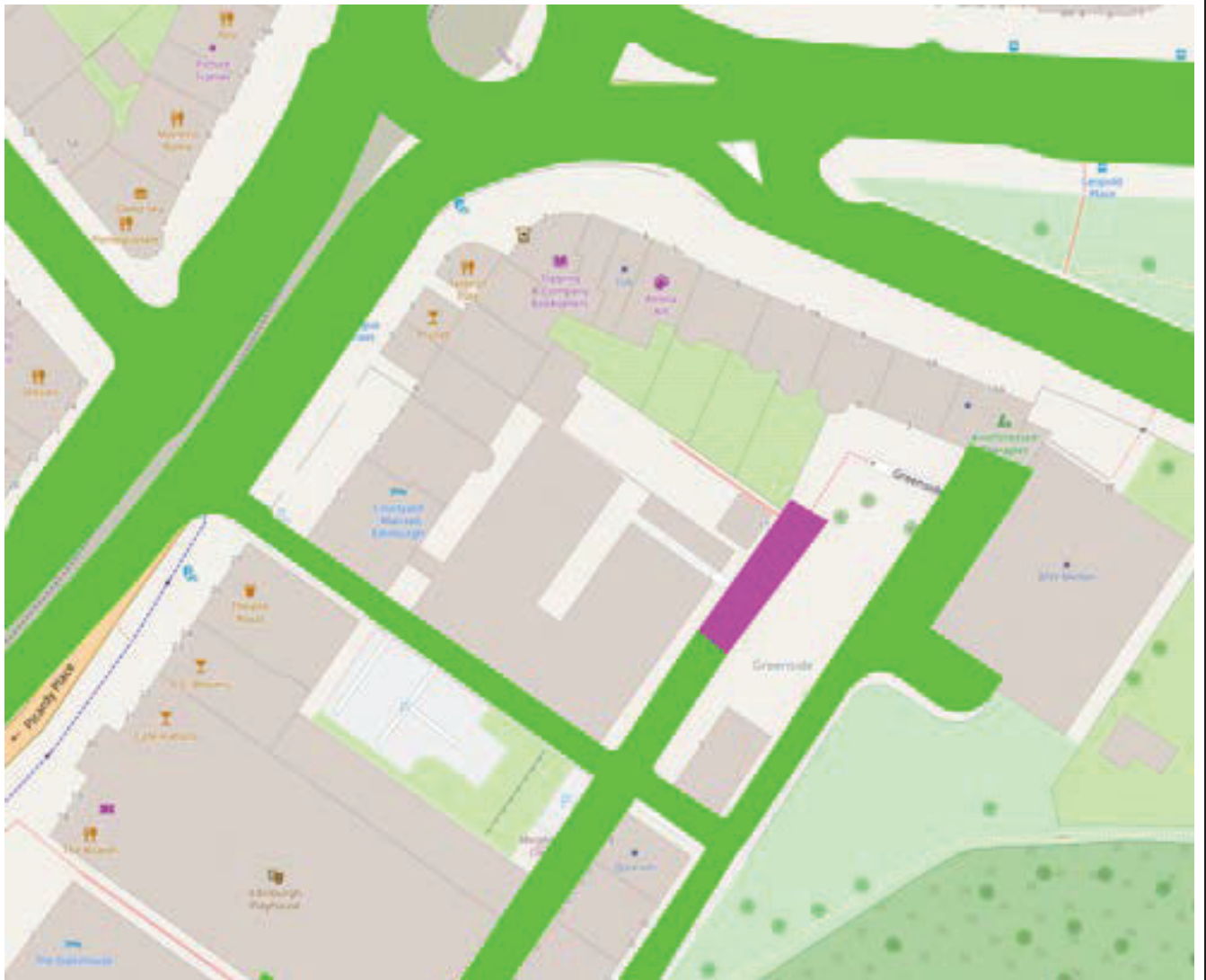
	<p align="center">CEC FOOTWAY PARKING PROHIBITION</p>	
Task:	Part 2 – Site Visits	Ward 10 -MORNINGSIDE
Site visit purpose: Code unclassified road		
Road Name: No Unclassified roads identified for this cluster during the desktop study		

	<p align="center">CEC FOOTWAY PARKING PROHIBITION</p>	
Task:	Part 2 – Site Visits	Ward 10 -MORNINGSIDE
Site visit purpose: Cluster Analysis		
No Clusters were identified for this cluster during the desktop study		

Appendix B-11: Ward 11 – City Centre



		CEC FOOTWAY PARKING PROHIBITION				
Task: Part 2 – Site Visits				Ward 11 – CITY CENTRE		
Site visit purpose: Code unclassified road						
Road Name: Greenside End						
Assessor Name: Gavin Reid						
Date: 15/06/2022		Time: 09:20		Weather: Sunny		
Segment Geometry						
Segment Id	Segment Measurements			No of Cars Parked		
	CW	FW1	FW2	FW 1	FW 2	
Cw-1	4.8	6.0	0	4	0	
Potential Mitigation Measures Identified on-site						
Parking after construction will be finalised						
Impact of Parking Displacement on nearby roads						

Unclassified Road Location

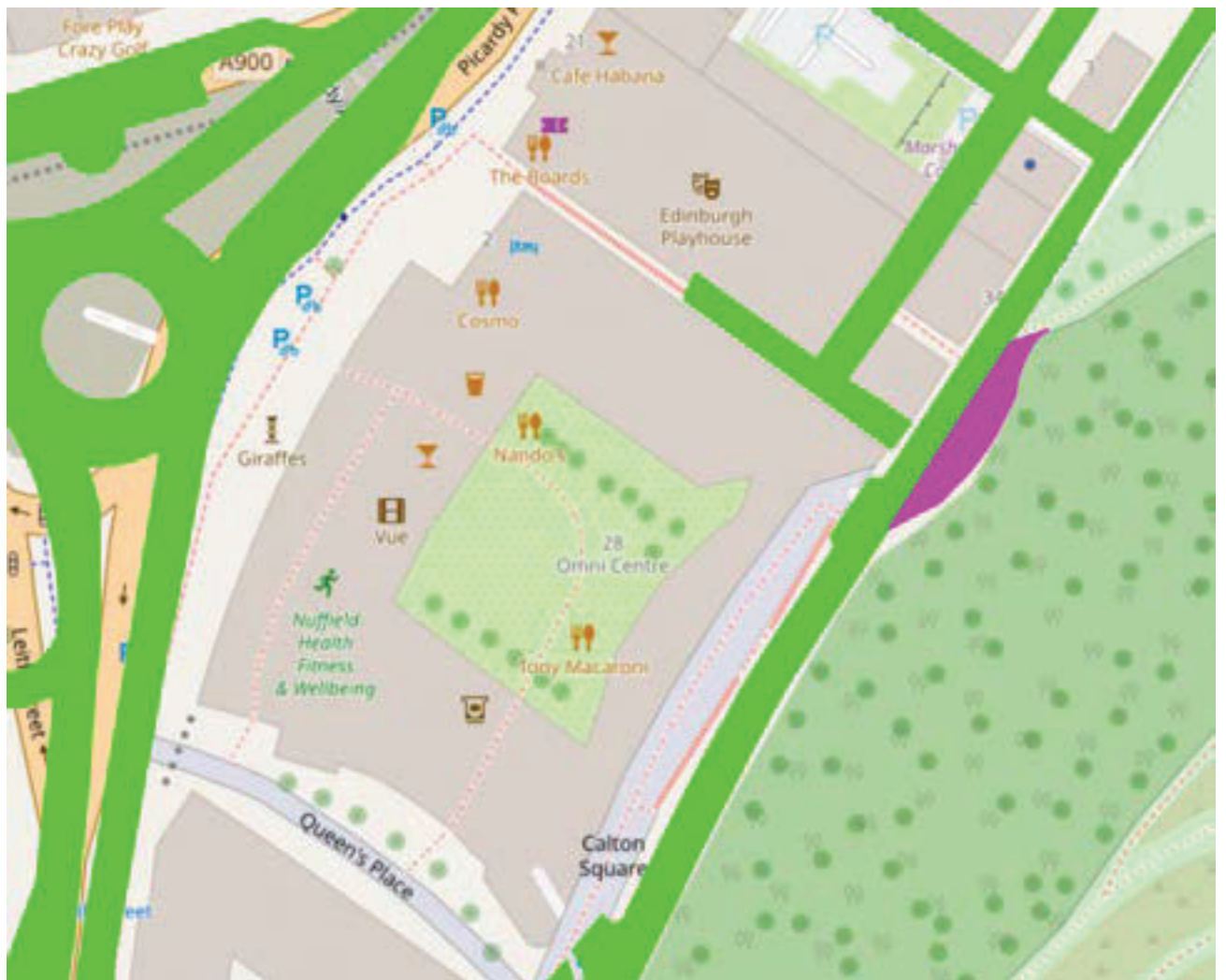


Site Visit Pictures





		CEC FOOTWAY PARKING PROHIBITION				
Task: Part 2 – Site Visits		Ward: 11 – CITY CENTRE				
Site visit purpose: Code unclassified road						
Road Name: Greenside						
Assessor Name: Gavin Reid						
Date: 15/06/2022		Time: 11:15		Weather: Sunny		
Segment Geometry						
Segment Id	Segment Measurements			No of Cars Parked		
	CW	FW1	FW2	FW 1	FW 2	
	3.8	0	0	0	0	
Potential Mitigation Measures Identified on-site						
Layby area.						
Impact of Parking Displacement on nearby roads		No Impact	Minor	Moderate	Significant	

Unclassified Road Location



Site Visit Pictures



		CEC FOOTWAY PARKING PROHIBITION				
Task: Part 2 – Site Visits				Ward 11 – CITY CENTRE		
Site visit purpose: Code unclassified road						
Road Name: Meadow Walk						
Assessor Name: Gavin Reid						
Date: 15/06/2022		Time: 12:10		Weather: Sunny		
Segment Geometry						
Segment Id	Segment Measurements			No of Cars Parked		
	CW	FW1	FW2	FW 1	FW 2	
	0	0	0	0	0	
Potential Mitigation Measures Identified on-site						
Road does not exist yet						
Impact of Parking Displacement on nearby roads		No Impact	Minor	Moderate	Significant	



Unclassified Road Location





Site Visit Pictures





Appendix B-12: Ward 12 – Leith Walk

	<p align="center">CEC FOOTWAY PARKING PROHIBITION</p>	
<p>Task:</p>	<p align="center">Part 2 – Site Visits</p>	<p>Ward 12 – LEITH WALK</p>
<p>Site visit purpose: Code unclassified road</p>		
<p>Road Name: No Unclassified roads identified for this cluster during the desktop study</p>		

 CEC FOOTWAY PARKING PROHIBITION	
Task: Part 2 – Site Visits	Ward 12 – LEITH WALK
Site visit purpose: Cluster Analysis	
No Clusters were identified for this cluster during the desktop study	

Appendix B-13: Ward 13 – Leith



		CEC FOOTWAY PARKING PROHIBITION				
Task: Part 2 – Site Visits				Ward: 13 - LEITH		
Site visit purpose: Code unclassified road						
Road Name: Pillans Walk						
Assessor Name: Barbara Ferreira						
Date: 14/06/2022		Time: 10:30		Weather: Overcast		
Segment Geometry						
Segment Id	Segment Measurements			No of Cars Parked		
	CW	FW1	FW2	FW 1	FW 2	
CW-1	10.8	2.0	3.0	1	0	
Potential Mitigation Measures Identified on-site						
<p>Available on-carriageway parking available on other sections of this road.</p>						
Impact of Parking Displacement on nearby roads		<div style="background-color: #4F81BD; color: white; padding: 5px; text-align: center;">No Impact</div>	<div style="background-color: #D9EAD3; padding: 5px; text-align: center;">Minor</div>	<div style="background-color: #F4D03F; padding: 5px; text-align: center;">Moderate</div>	<div style="background-color: #E74C3C; padding: 5px; text-align: center;">Significant</div>	

Unclassified Road Location

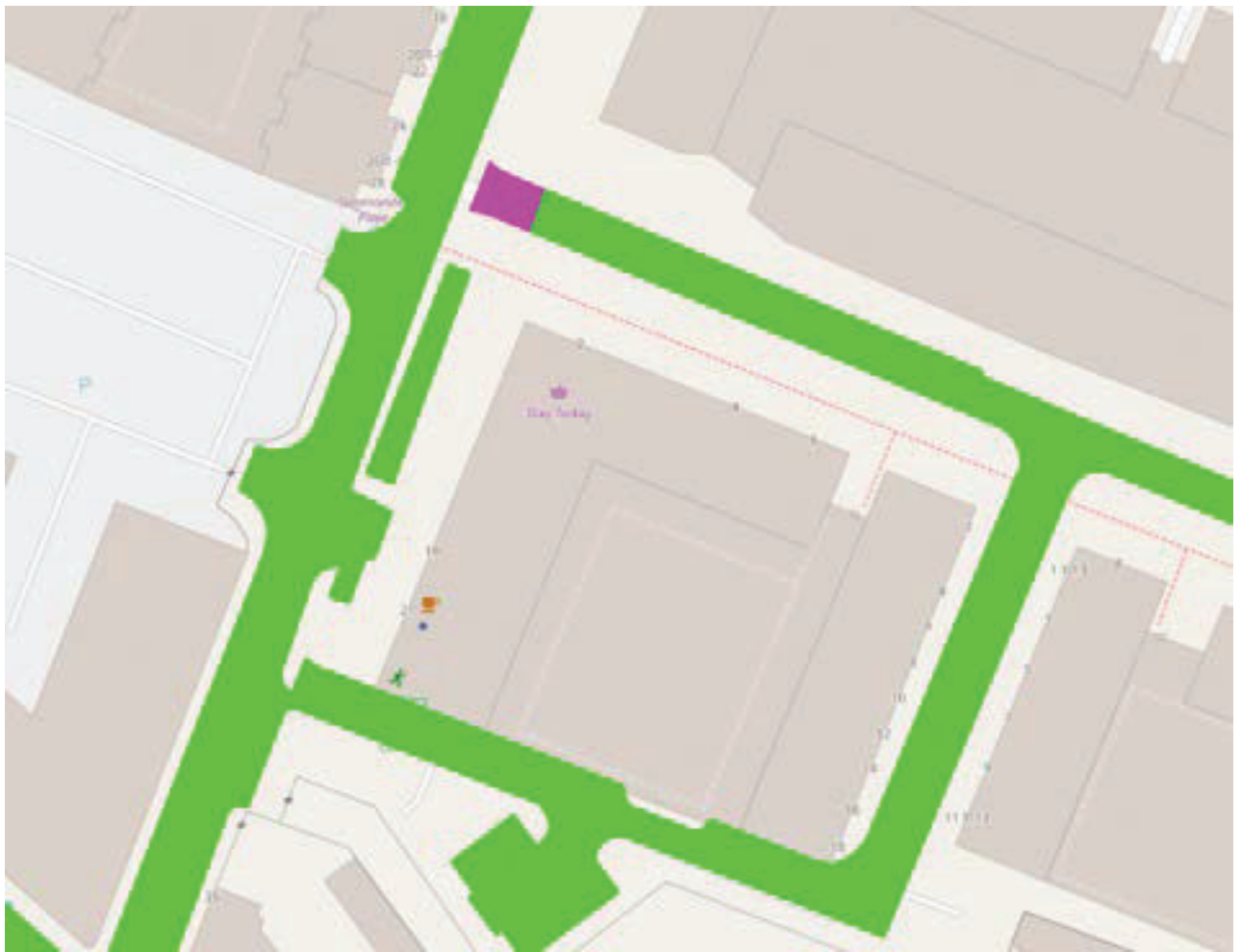


Site Visit Pictures





		CEC FOOTWAY PARKING PROHIBITION				
Task: Part 2 – Site Visits		Ward: 13 - LEITH				
Site visit purpose: Code unclassified road						
Road Name: Ropemaker Street						
Assessor Name: Barbara Ferreira						
Date: 14/06/2022		Time: 8:20		Weather: overcast		
Segment Geometry						
Segment Id	Segment Measurements			No of Cars Parked		
	CW	FW1	FW2	FW 1	FW 2	
Ropemaker Street- CW1	15.0	0	0	0	0	
Potential Mitigation Measures Identified on-site						
None						
Impact of Parking Displacement on nearby roads		No Impact	Minor	Moderate	Significant	

Unclassified Road Location



Site Visit Pictures



		CEC FOOTWAY PARKING PROHIBITION			
Task:		Part 2 – Site Visits		Ward 13 - LEITH	
Site visit purpose: Cluster Analysis					
Cluster Name: Ward 13 – Cluster 1					
Roads that comprise the cluster:					
<ul style="list-style-type: none"> • Pirniefield Bank • Pirniefield Gardens • Pirniefield Place • Prospect Bank Crescent • Prospect Bank Place • Prospect Bank Road 					
Additional Roads identified forming part of this cluster					
None					
Date: 14/06/2022		Time: 11:15		Weather: Overcast	
Segment Geometry					
Segment Id	No of Cars Parked				
	FW 1	FW 2			
Pirniefield Bank					
Pirniefield Bank- CW21	1	0			
Pirniefield Gardens					
Pirniefield Gardens-CW7	3	2			
Pirniefield Place					
Pirniefield Place- CW14	0	4			
Pirniefield Place- CW1	3	0			
Pirniefield Place- CW2	4	0			

Prospect Bank Place

Prospect Bank Place- CW10	4	0
---------------------------	---	---

Prospect Bank Road

Prospect Bank Road-CW13	2	2
-------------------------	---	---

Prospect Bank Road-CW17	1	0
-------------------------	---	---

Potential Mitigation Measures Identified on-site



Area extremely saturated, roads are narrow. Double yellow lines could be implemented on one side of the carriageway

Cluster Location



Site Visit Pictures



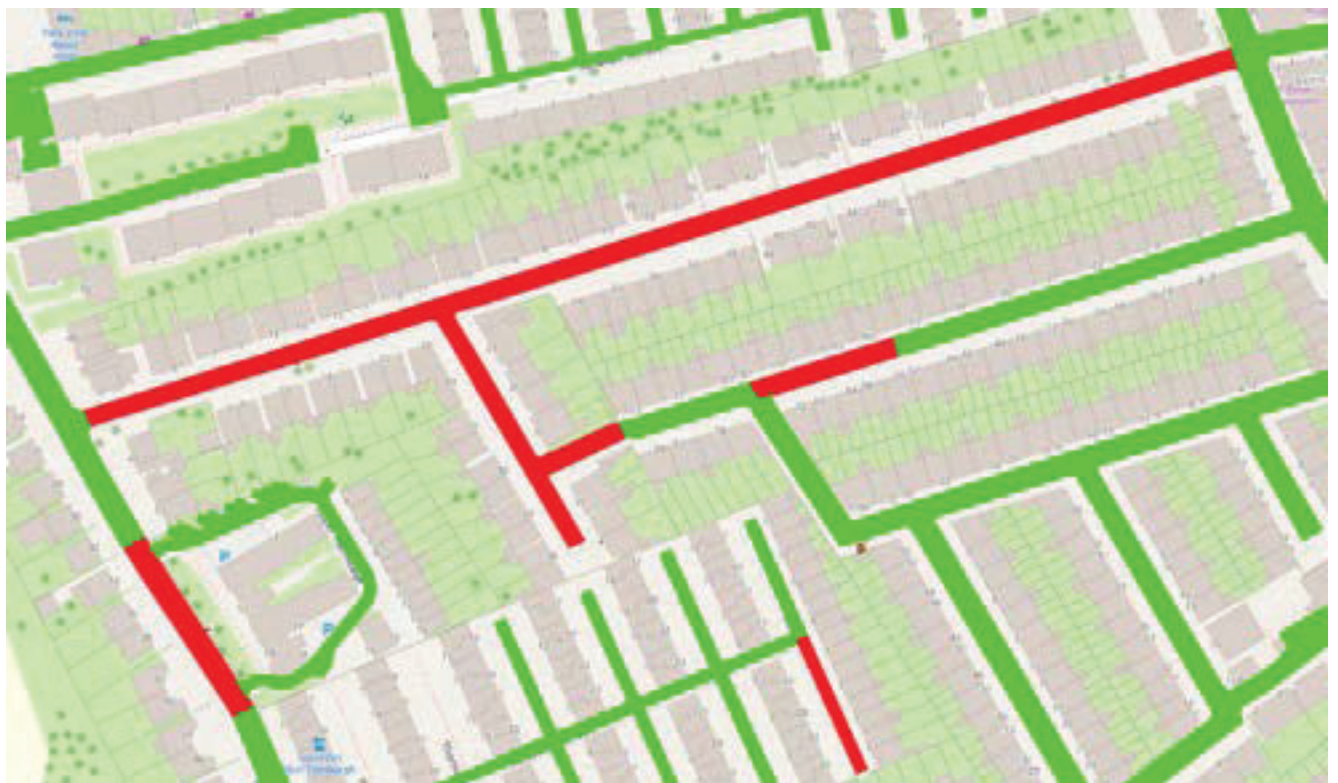
		CEC FOOTWAY PARKING PROHIBITION			
Task:		Part 2 – Site Visits		Ward 13 - LEITH	
Site visit purpose: Cluster Analysis					
Cluster Name: Ward 13 – Cluster 2					
Roads that comprise the cluster:					
<ul style="list-style-type: none"> • East Restalrig Terrace • Lochend Road • Restalrig Terrace 					
Additional Roads identified forming part of this cluster					
None					
Date: 14/06/2022		Time: 10:25		Weather: Overcast	
Segment Geometry					
Segment Id	No of Cars Parked				
	FW 1	FW 2			
East Restalrig Terrace					
East Restalrig Terrace– CW6	2	4			
East Restalrig Terrace– CW4	1	3			
East Restalrig Terrace– CW7	0	6			
East Restalrig Terrace– CW3	7	7			
Lochend Road					
Lochend Road-CW19	1	0			

Potential Mitigation Measures Identified on-site

Area very saturated, overflow of traffic could park on Lochend Road.



Lochend Road, enough space for cars to be parked on both sides of the carriageway however Retailrig Terrace and East Restalrig Terrace are narrow roads and double yellow line could be introduced on the opposite side of the carriageway

Cluster Location



Site Visit Pictures



		CEC FOOTWAY PARKING PROHIBITION			
Task:		Part 2 – Site Visits		Ward 13 - LEITH	
Site visit purpose: Cluster Analysis					
Cluster Name: Ward 13 – Cluster 3					
Roads that comprise the cluster:					
<ul style="list-style-type: none"> • Giles Street • Maritime Street • Spier's Place • Tolbooth Wynd • Water Street 					
Additional Roads identified forming part of this cluster					
None					
Date: 14/06/2022		Time: 11:00		Weather: Overcast	
Segment Geometry					
Segment Id	No of Cars Parked				
	FW 1	FW 2			
Giles Street					
Giles Street– CW14	4	0			
Giles Street– CW7	1	0			
Maritime Street					
Maritime Street-14	2	1			
Maritime Street-11	3	4			
Water Street					
Water Street- CW5	2	1			

Potential Mitigation Measures Identified on-site

Trams work is having a big impact and saturating the area, due to nearby roads being closed,

Cluster Location



Site Visit Pictures

