



Appendix B-14: Ward 14 – Craigentenny



		CEC FOOTWAY PARKING PROHIBITION				
Task: Part 2 – Site Visits		Ward 14 - CRAIGENTINNY				
Site visit purpose: Code unclassified road						
Road Name: Darvel Gait						
Assessor Name: Barbara Ferreira						
Date: 13/06/2022		Time: 9:15		Weather: sunny		
Segment Geometry						
Segment Id	Segment Measurements			No of Cars Parked		
	CW	FW1	FW2	FW 1	FW 2	
CW-1	6.0	0	2.0	0	0	
Potential Mitigation Measures Identified on-site						
None						
Impact of Parking Displacement on nearby roads		No Impact	Minor	Moderate	Significant	

Unclassified Road Location

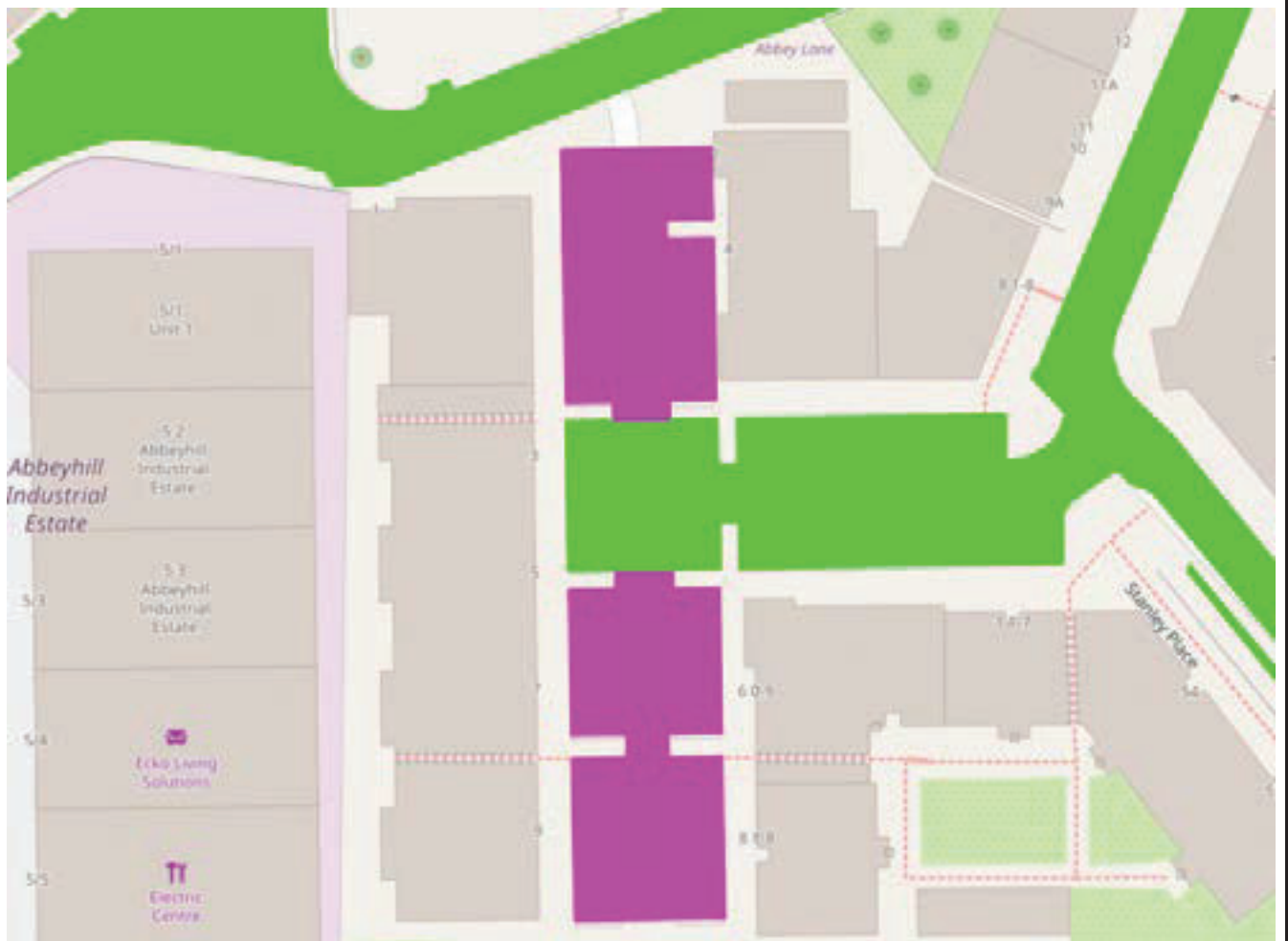


Site Visit Pictures





		CEC FOOTWAY PARKING PROHIBITION			
Task: Part 2 – Site Visits		Ward 14 - CRAIGENTINNY			
Site visit purpose: Code unclassified road					
Road Name: Elsie Inglis Way					
Assessor Name: Barbara Ferreira					
Date: 13/06/2022		Time: 10:25		Weather: Overcast	
Segment Geometry					
Segment Id	Segment Measurements			No of Cars Parked	
	CW	FW1	FW2	FW 1	FW 2
CW-1	15.7	2.0	2.0	0	0
CW-2	15.7	2.0	2.0	1	0
CW-3	15.7	2.0	2.0	0	3
CW-4	15.7	2.0	2.0	0	1
Potential Mitigation Measures Identified on-site					
None					
Impact of Parking Displacement on nearby roads		No Impact	Minor	Moderate A	Significant

Unclassified Road Location

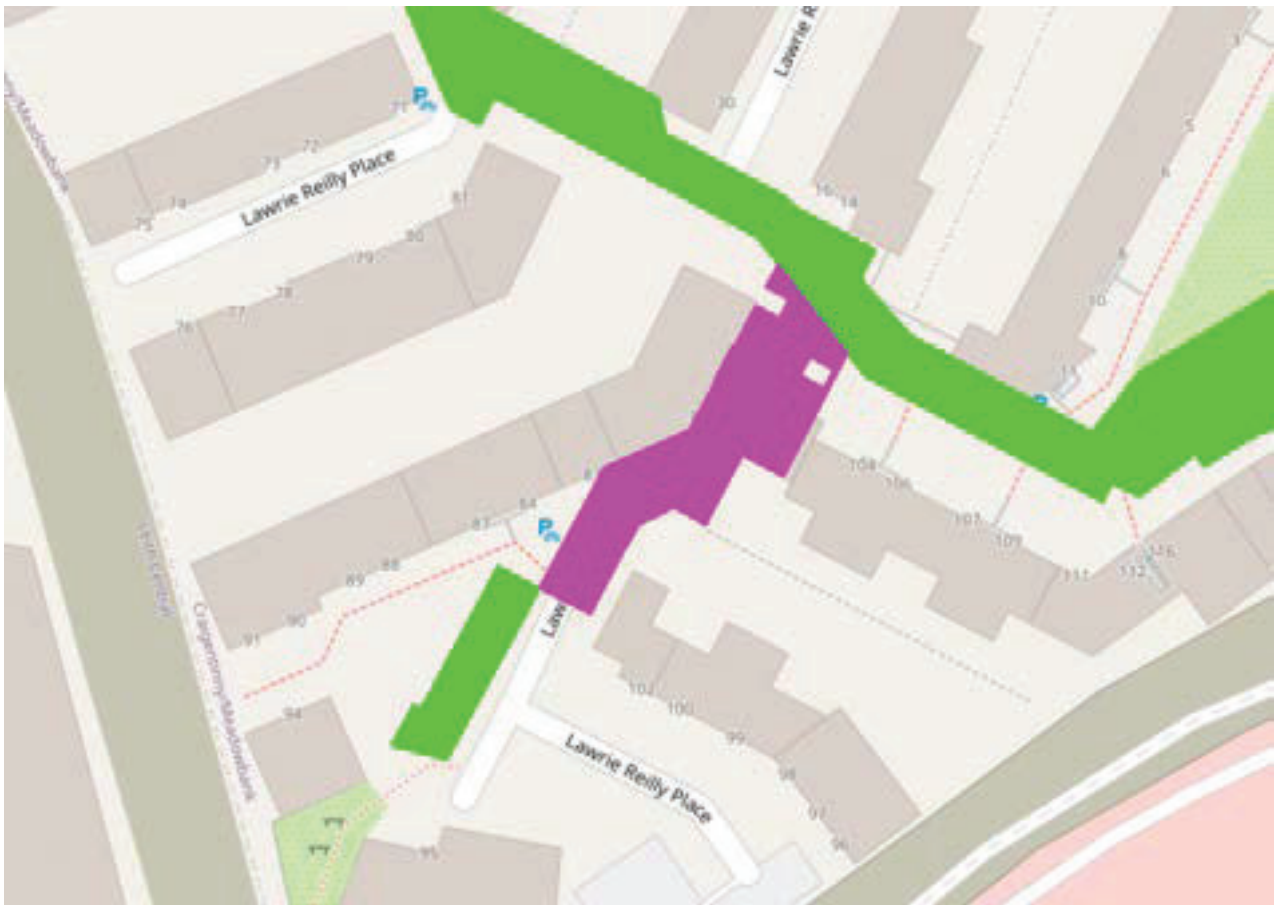


Site Visit Pictures






		CEC FOOTWAY PARKING PROHIBITION				
Task: Part 2 – Site Visits		Ward 14 - CRAIGENTINNY				
Site visit purpose: Code unclassified road						
Road Name: Lawrie Reilly Place						
Assessor Name: Barbara Ferreira						
Date: 13/06/2022		Time: 10:45		Weather: Overcast		
Segment Geometry						
Segment Id	Segment Measurements			No of Cars Parked		
	CW	FW1	FW2	FW 1	FW 2	
CW-1	5.8	2.6	1.7	0	0	
Potential Mitigation Measures Identified on-site						
None						
Impact of Parking Displacement on nearby roads		No Impact	Minor	Moderate	Significant	

Unclassified Road Location



Site Visit Pictures



	CEC FOOTWAY PARKING PROHIBITION		
Task:	Part 2 – Site Visits	Ward	14 - CRAIGENTINNY
	CEC FOOTWAY PARKING PROHIBITION		
Task:	Part 2 – Site Visits		
Site visit purpose: Cluster Analysis			
Cluster Name: Ward 14 – Cluster 1			
Roads that comprise the cluster:			
<ul style="list-style-type: none"> • Loaning Crescent • Loganlea Gardens • Loganlea Place • Loganlea Road • Loganlea Terrace 			
Additional Roads identified forming part of this cluster			
None			
Date: 13/06/2022	Time: 12:05	Weather: Overcast	
Segment Geometry			
Segment Id	No of Cars Parked		
	FW 1	FW 2	
Loganlea Gardens			
Loganlea Gardens- CW5	2	0	



Loganlea Gardens- CW6	3	0
Loganlea Place		
Loganlea Place-CW9	1	4
Loganlea Place-CW3	2	4
Loganlea Place- CW1	0	4
Loganlea Terrace		
Loganlea Terrace- CW8	3	0
Loganlea Terrace-CW4	2	1
Loganlea Terrace- CW2	0	2
Potential Mitigation Measures Identified on-site		
Narrow roads, to implement double yellow lines on one side of carriageway. No CPZ on the area		
Cluster Location		





Site Visit Pictures





Appendix B-15: Ward 15 – Southside

	<p align="center">CEC FOOTWAY PARKING PROHIBITION</p>	
<p>Task:</p>	<p align="center">Part 2 – Site Visits</p>	<p>Ward 15 - SOUTHSIDE</p>
<p>Site visit purpose: Code unclassified road</p>		
<p>Road Name: No Unclassified roads identified for this cluster during the desktop study</p>		

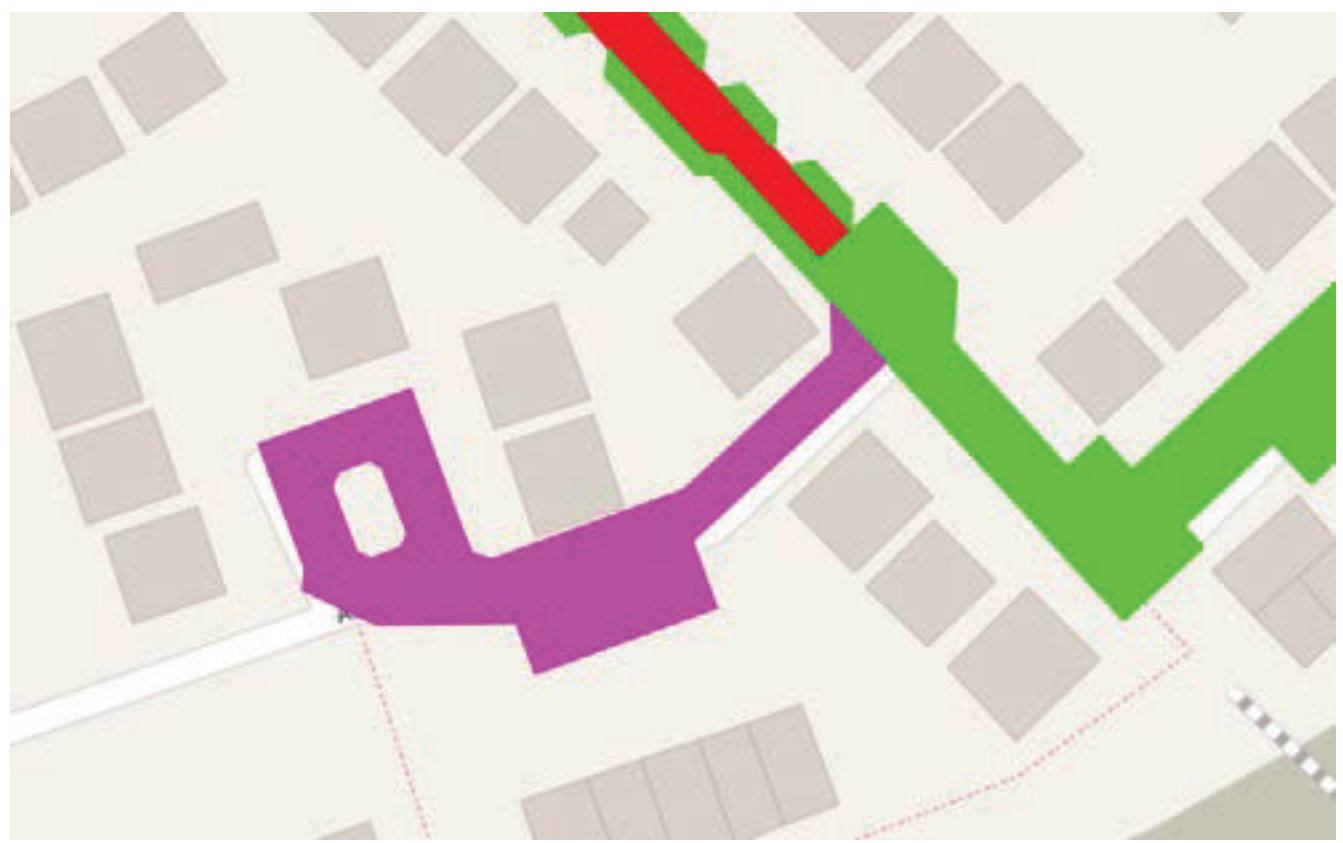
 CEC FOOTWAY PARKING PROHIBITION	
Task: Part 2 – Site Visits	Ward 15 - SOUTHSIDE
Site visit purpose: Cluster Analysis	
No Clusters were identified for this cluster during the desktop study	

Appendix B-16: Ward 16 – Liberton / Gilmerton

	CEC FOOTWAY PARKING PROHIBITION				
Task:	Part 2 – Site Visits	Ward 16 – LIBERTON No: GILMERTON			
Site visit purpose: Code unclassified road					
Road Name: Adit Place					
Assessor Name: Gavin Reid					
Date: 13/06/2022	Time: 13:00	Weather: Sunny			
Segment Geometry					
Segment Id	Segment Measurements			No of Cars Parked	
	CW	FW1	FW2	FW 1	FW 2
Adit Place – CW 1	4.9	0	1.3	0	0
Adit Place – CW 2	4.9	0	1.3	0	0
Adit Place – CW 3	4.9	0	1.3	0	0
Adit Place – CW 4	4.9	0	1.3	0	0
Adit Place – CW 5	4.9	0	1.3	0	0
Potential Mitigation Measures Identified on-site					
None					



Impact of Parking Displacement on nearby roads	No Impact	Minor	Moderate	Significant
---	-----------	-------	----------	-------------

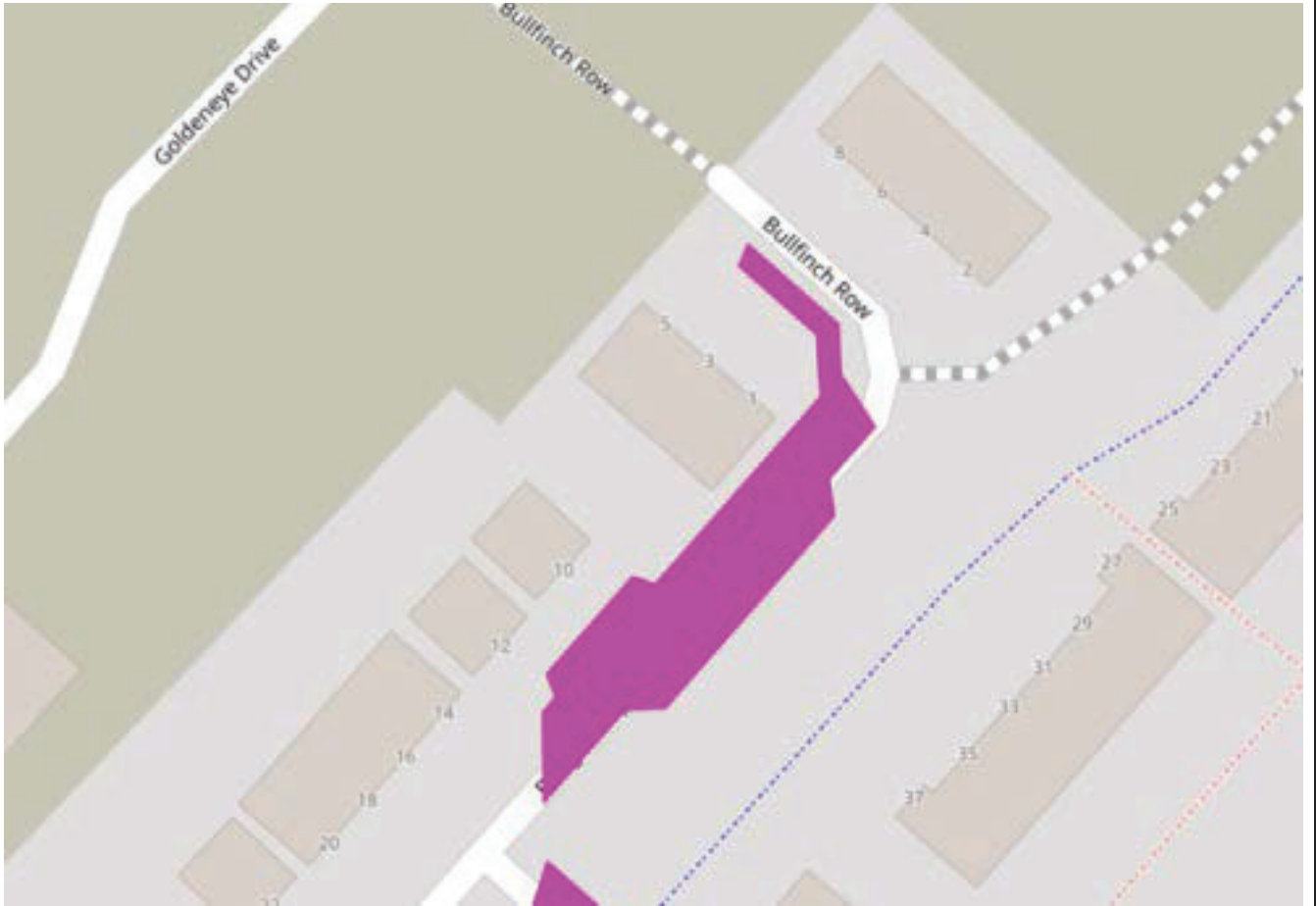
Unclassified Road Location



Site Visit Pictures




		CEC FOOTWAY PARKING PROHIBITION				
Task: Part 2 – Site Visits		Ward: 16 – LIBERTON		No: GILMERTON		
Site visit purpose: Code unclassified road						
Road Name: Badger Way						
Assessor Name: Gavin Reid						
Date: 13/06/2022		Time: 13:30		Weather: Sunny		
Segment Geometry						
Segment Id	Segment Measurements			No of Cars Parked		
	CW	FW1	FW2	FW 1	FW 2	
Badger Way – CW1	5.4	0	1.2	0	0	
Badger Way – CW2	5.4	0	1.2	0	0	
Badger Way – CW3	5.4	0	1.2	0	0	
Potential Mitigation Measures Identified on-site						
None						
Impact of Parking Displacement on nearby roads		No Impact	Minor	Moderate	Significant	
Unclassified Road Location						



Site Visit Pictures



	CEC FOOTWAY PARKING PROHIBITION	
---	--	---

Task: Part 2 – Site Visits	Ward 16 – LIBERTON No: GILMERTON
-----------------------------------	---

Site visit purpose: Code unclassified road

Road Name: Bullfinch Row

Assessor Name: Gavin Reid

Date: 13/06/2022	Time: 13:00	Weather: Sunny
-------------------------	--------------------	-----------------------

Segment Geometry

Segment Id	Segment Measurements			No of Cars Parked	
	CW	FW1	FW2	FW 1	FW 2
Bullfinch Row – CW1	5.2	1.3	1.3	0	0

Potential Mitigation Measures Identified on-site

Shared Surface as the footway to park on

Impact of Parking Displacement on nearby roads

No Impact

Minor

Moderate



Significant

Unclassified Road Location



Site Visit Pictures



		CEC FOOTWAY PARKING PROHIBITION			
Task: Part 2 – Site Visits		Ward: 16 – LIBERTON		No: GILMERTON	
Site visit purpose: Code unclassified road					
Road Name: Bullfinch Way					
Assessor Name: Gavin Reid					
Date: 13/06/2022		Time: 13:00		Weather: Sunny	
Segment Geometry					
Segment Id	Segment Measurements			No of Cars Parked	
	CW	FW1	FW2	FW 1	FW 2
Bullfinch Way – CW 2	5.4	1.3	1.4	0	0
Bullfinch Way – CW 3	5.4	1.3	1.4	0	0
Bullfinch Way – CW 6	5.4	1.3	1.4	0	0
Bullfinch Way – CW 5	5.4	1.3	1.4	0	0
Potential Mitigation Measures Identified on-site					
None					

Impact of Parking Displacement on nearby roads

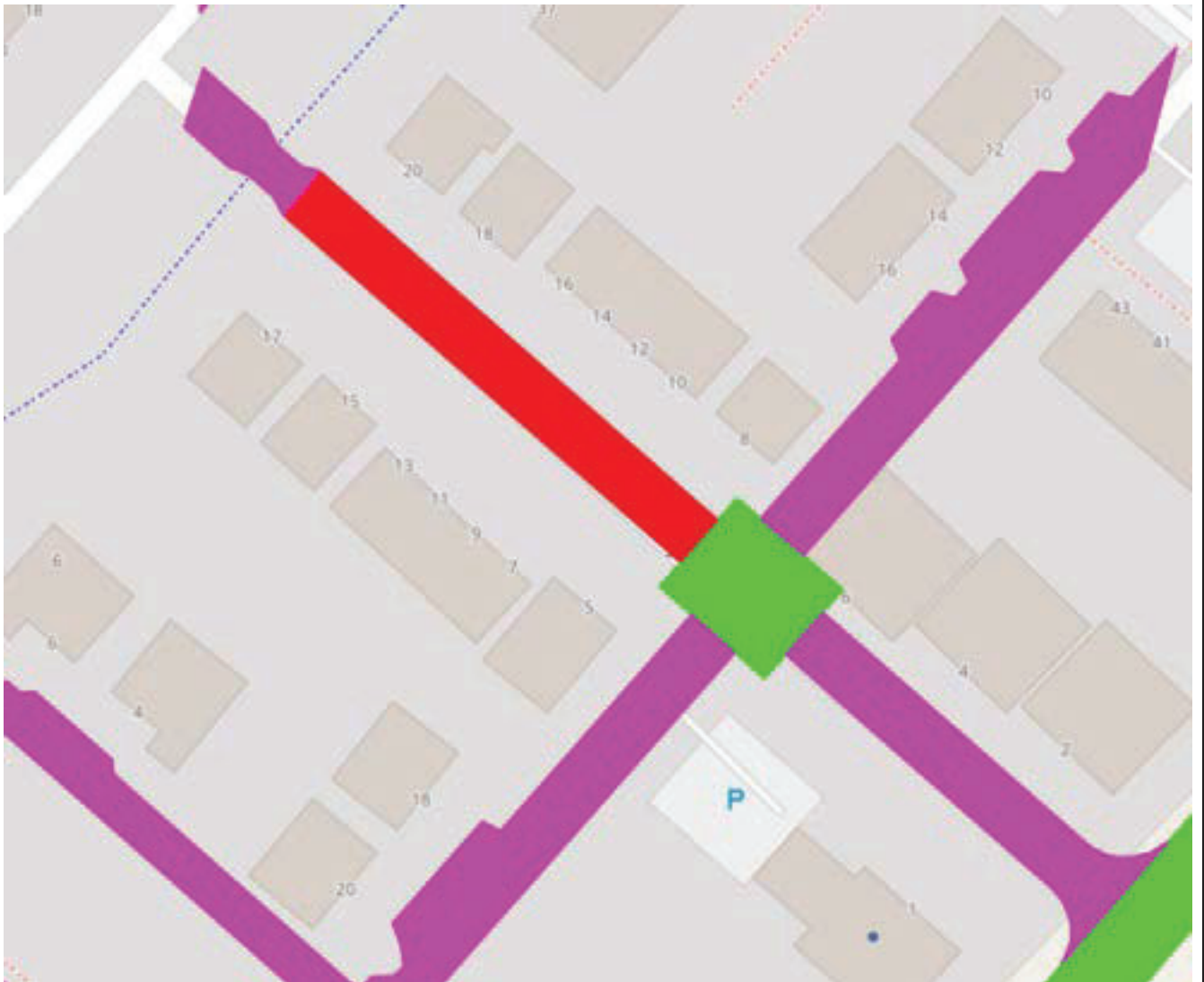
No Impact

Minor

Moderate

Significant

Unclassified Road Location



Site Visit Pictures





**CEC FOOTWAY PARKING
PROHIBITION**



Task: Part 2 – Site Visits

**Ward 16 – LIBERTON
No: GILMERTON**

Site visit purpose: Code unclassified road

Road Name: Catchilraw Drive

Assessor Name: Gavin Reid

Date: 13/06/2022

Time: 14:00

Weather: Sunny

Segment Geometry

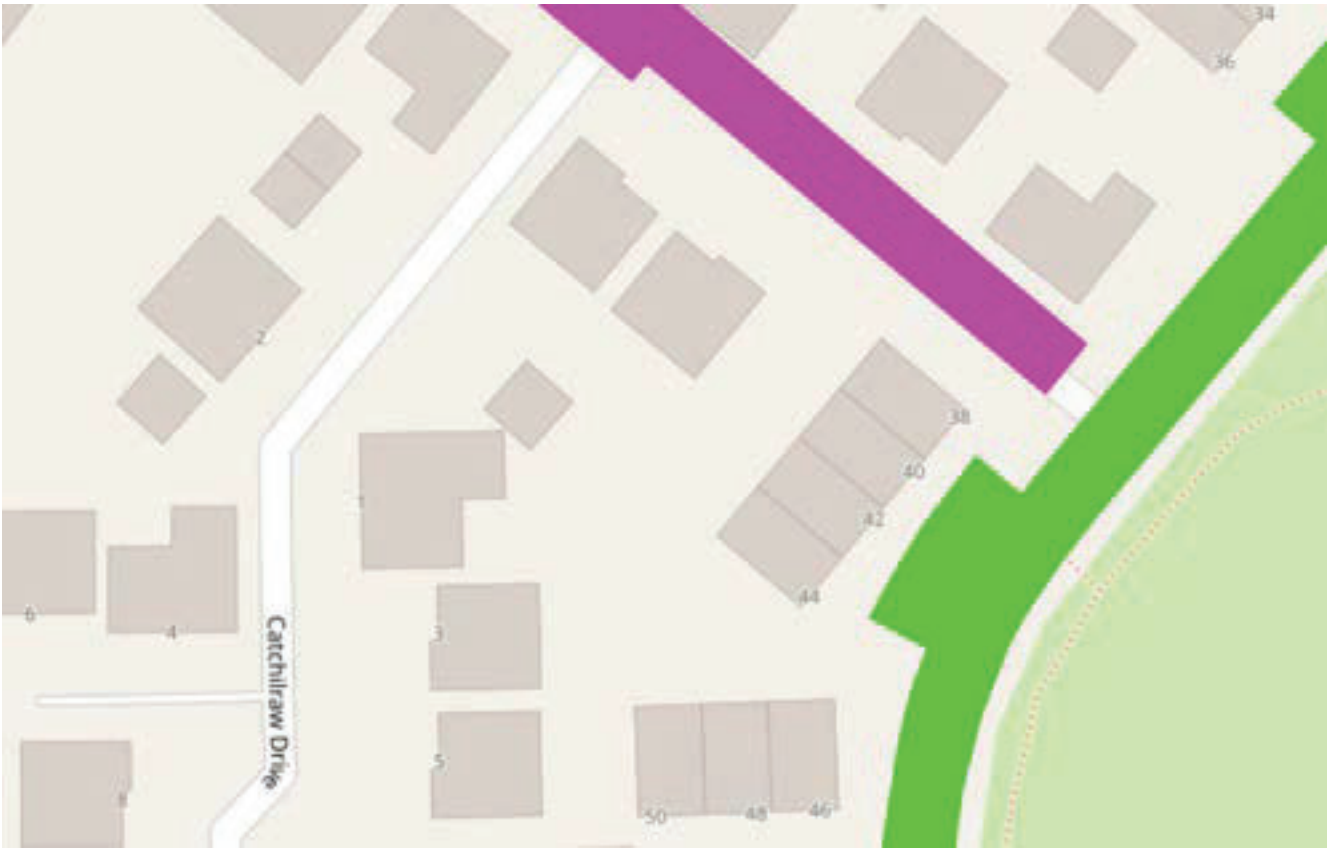
Segment Id	Segment Measurements			No of Cars Parked	
	CW	FW1	FW2	FW 1	FW 2
	4.5	0	0	0	0

Potential Mitigation Measures Identified on-site

None



Impact of Parking Displacement on nearby roads	No Impact	Minor	Moderate	Significant
--	-----------	-------	----------	-------------

Unclassified Road Location



Site Visit Pictures



	CEC FOOTWAY PARKING PROHIBITION	
---	--	---

Task: Part 2 – Site Visits	Ward 16 – LIBERTON No: GILMERTON
-----------------------------------	---

Site visit purpose: Code unclassified road

Road Name: Cowgill Gardens

Assessor Name: Gavin Reid

Date: 13/06/2022	Time: 15:30	Weather: Overcast
-------------------------	--------------------	--------------------------

Segment Geometry

Segment Id	Segment Measurements			No of Cars Parked	
	CW	FW1	FW2	FW 1	FW 2

Potential Mitigation Measures Identified on-site

This was a parking inlet for residents of the street.

Impact of Parking Displacement on nearby roads

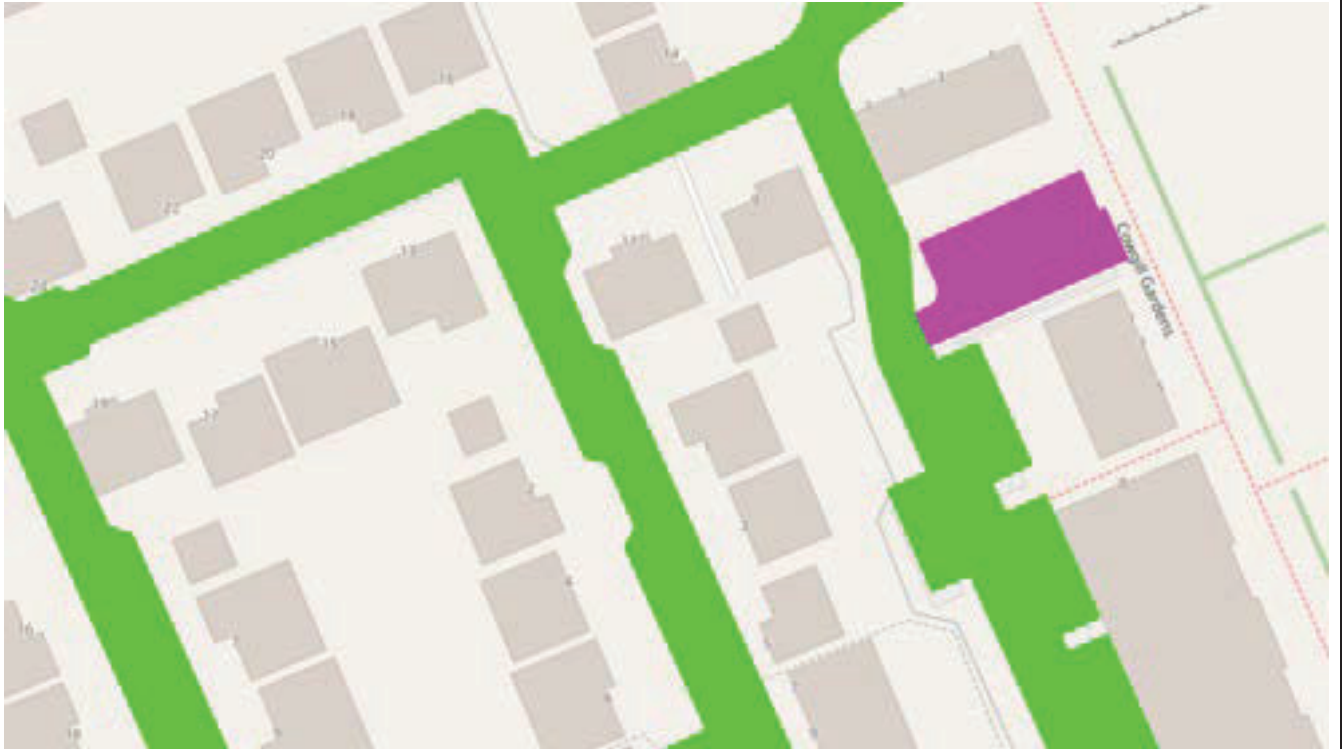
No Impact

Minor

Moderate



Significant

Unclassified Road Location



Site Visit Pictures



	CEC FOOTWAY PARKING PROHIBITION	
---	--	---

Task: Part 2 – Site Visits	Ward 16 – LIBERTON No: GILMERTON
-----------------------------------	---

Site visit purpose: Code unclassified road

Road Name: Damsely Road

Assessor Name: Gavin Reid

Date: 13/06/2022	Time: 13:00	Weather: Overcast
-------------------------	--------------------	--------------------------

Segment Geometry

Segment Id	Segment Measurements			No of Cars Parked	
	CW	FW1	FW2	FW 1	FW 2
Damsely – CW 1, 6, 10	5.2	0	0	0	0

Potential Mitigation Measures Identified on-site

None

Impact of Parking Displacement on nearby roads

No Impact

Minor

Moderate


Significant

Unclassified Road Location



Site Visit Pictures



	CEC FOOTWAY PARKING PROHIBITION	
---	--	---

Task: Part 2 – Site Visits	Ward: 16 – LIBERTON No: GILMERTON
-----------------------------------	--

Site visit purpose: Code unclassified road

Road Name: Dunnikier Way

Assessor Name: Gavin Reid

Date: 13/06/2022	Time: 14:00	Weather: Sunny
-------------------------	--------------------	-----------------------

Segment Geometry

Segment Id	Segment Measurements			No of Cars Parked	
	CW	FW1	FW2	FW 1	FW 2

Potential Mitigation Measures Identified on-site

This was a parking place off the road.



Impact of Parking Displacement on nearby roads	No Impact	Minor	Moderate	Significant
--	-----------	-------	----------	-------------

Unclassified Road Location



Site Visit Pictures



	CEC FOOTWAY PARKING PROHIBITION	
---	--	---

Task: Part 2 – Site Visits	Ward 16 – LIBERTON No: GILMERTON
-----------------------------------	---

Site visit purpose: Code unclassified road

Road Name: Ellis Street

Assessor Name: Gavin Reid

Date: 13/06/2022	Time: 14:00	Weather: Sunny
-------------------------	--------------------	-----------------------

Segment Geometry

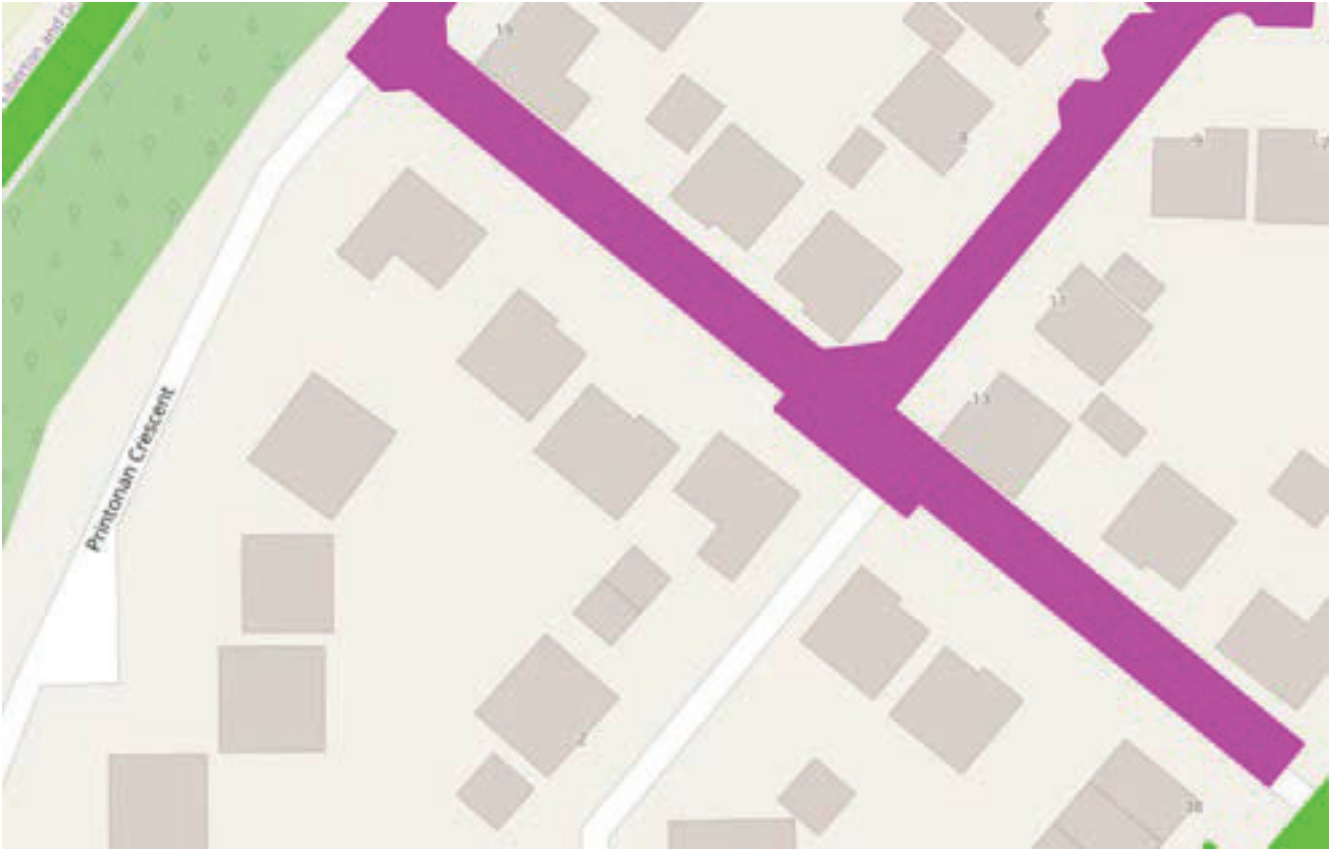
Segment Id	Segment Measurements			No of Cars Parked	
	CW	FW1	FW2	FW 1	FW 2
Ellis Street - CW 1, 2	4.5	0	0	0	0

Potential Mitigation Measures Identified on-site

None

Impact of Parking Displacement on nearby roads	No Impact	Minor	Moderate	Significant
---	-----------	-------	----------	-------------

Unclassified Road Location



Site Visit Pictures



	CEC FOOTWAY PARKING PROHIBITION	
---	--	---

Task: Part 2 – Site Visits	Ward 16 – LIBERTON No: GILMERTON
-----------------------------------	---

Site visit purpose: Code unclassified road

Road Name: Fisher Place

Assessor Name: Gavin Reid

Date: 13/06/2022	Time: 14:00	Weather: Sunny
-------------------------	--------------------	-----------------------

Segment Geometry

Segment Id	Segment Measurements			No of Cars Parked	
	CW	FW1	FW2	FW 1	FW 2
Fisher Place – CW	4.9	0	2.0	0	0

Potential Mitigation Measures Identified on-site

None

Impact of Parking Displacement on nearby roads

No Impact

Minor

Moderate

Significant

Unclassified Road Location



Site Visit Pictures





**CEC FOOTWAY PARKING
PROHIBITION**



Task: Part 2 – Site Visits

Ward 16 – LIBERTON

No: GILMERTON

Site visit purpose: Code unclassified road

Road Name: Francis Place

Assessor Name: Gavin Reid

Date: 13/06/2022

Time: 14:00

Weather: Sunny

Segment Geometry

Segment Id	Segment Measurements			No of Cars Parked	
	CW	FW1	FW2	FW 1	FW 2
	6.2	1.3	1.3	0	0

Potential Mitigation Measures Identified on-site

None

Impact of Parking Displacement on nearby roads

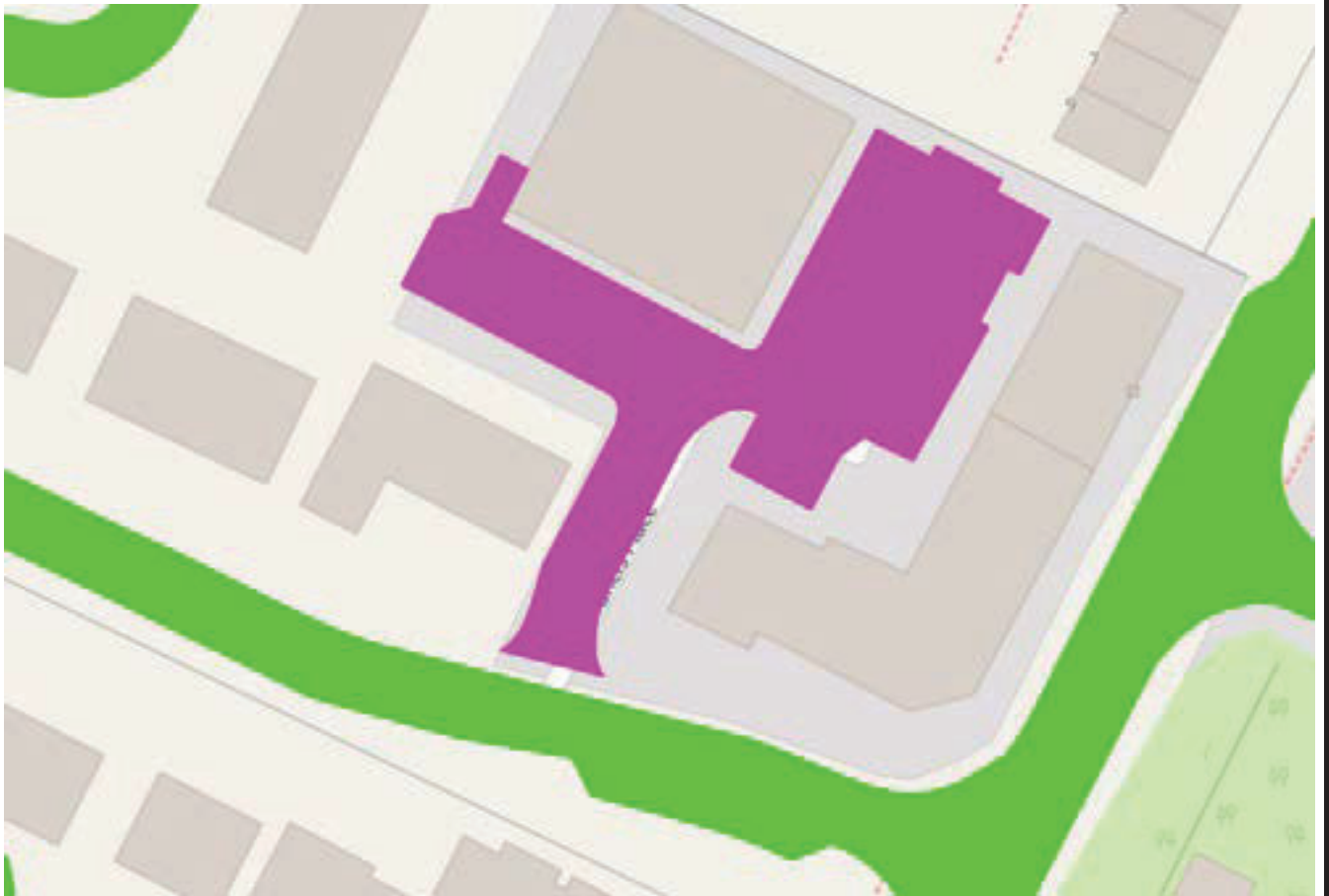
No Impact

Minor

Moderate

Significant

Unclassified Road Location



Site Visit Pictures





**CEC FOOTWAY PARKING
PROHIBITION**



Task: Part 2 – Site Visits

Ward 16 – LIBERTON

No: GILMERTON

Site visit purpose: Code unclassified road

Road Name: Goldeneye Gait

Assessor Name: Gavin Reid

Date: 13/06/2022

Time: 13:30

Weather: Sunny

Segment Geometry

Segment Id	Segment Measurements			No of Cars Parked	
	CW	FW1	FW2	FW 1	FW 2
	7.4	0	0	0	0

Potential Mitigation Measures Identified on-site

None

Impact of Parking Displacement on nearby roads

No Impact

Minor

Moderate



Significant

Unclassified Road Location



Site Visit Pictures



	CEC FOOTWAY PARKING PROHIBITION	
---	--	---

Task: Part 2 – Site Visits	Ward 16 – LIBERTON No: GILMERTON
-----------------------------------	---

Site visit purpose: Code unclassified road

Road Name: Hapland Bow

Assessor Name: Gavin Reid

Date: 13/06/2022	Time: 14:00	Weather: Overcast
-------------------------	--------------------	--------------------------

Segment Geometry

Segment Id	Segment Measurements			No of Cars Parked	
	CW	FW1	FW2	FW 1	FW 2
	6.8	0	0	0	0

Potential Mitigation Measures Identified on-site

None

Impact of Parking Displacement on nearby roads

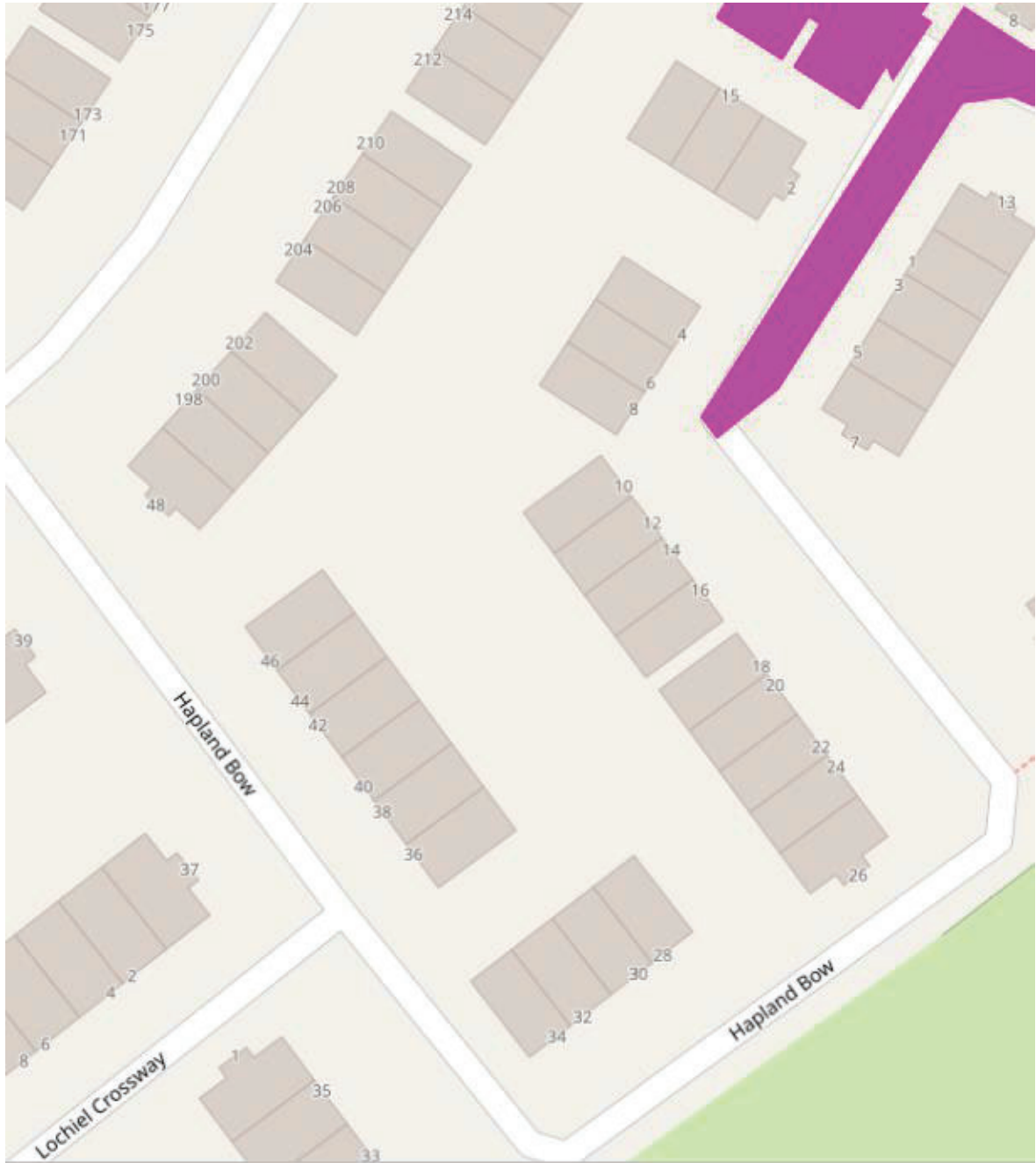
No Impact

Minor

Moderate

Significant

Unclassified Road Location



Site Visit Pictures





**CEC FOOTWAY PARKING
PROHIBITION**



Task: Part 2 – Site Visits

Ward 16 – LIBERTON

No: GILMERTON

Site visit purpose: Code unclassified road

Road Name: Hawthorn Place

Assessor Name: Gavin Reid

Date: 13/06/2022

Time: 16:00

Weather: Sunny

Segment Geometry

Segment Id	Segment Measurements			No of Cars Parked	
	CW	FW1	FW2	FW 1	FW 2

Potential Mitigation Measures Identified on-site

Private Car park for the centre

Impact of Parking Displacement on nearby roads

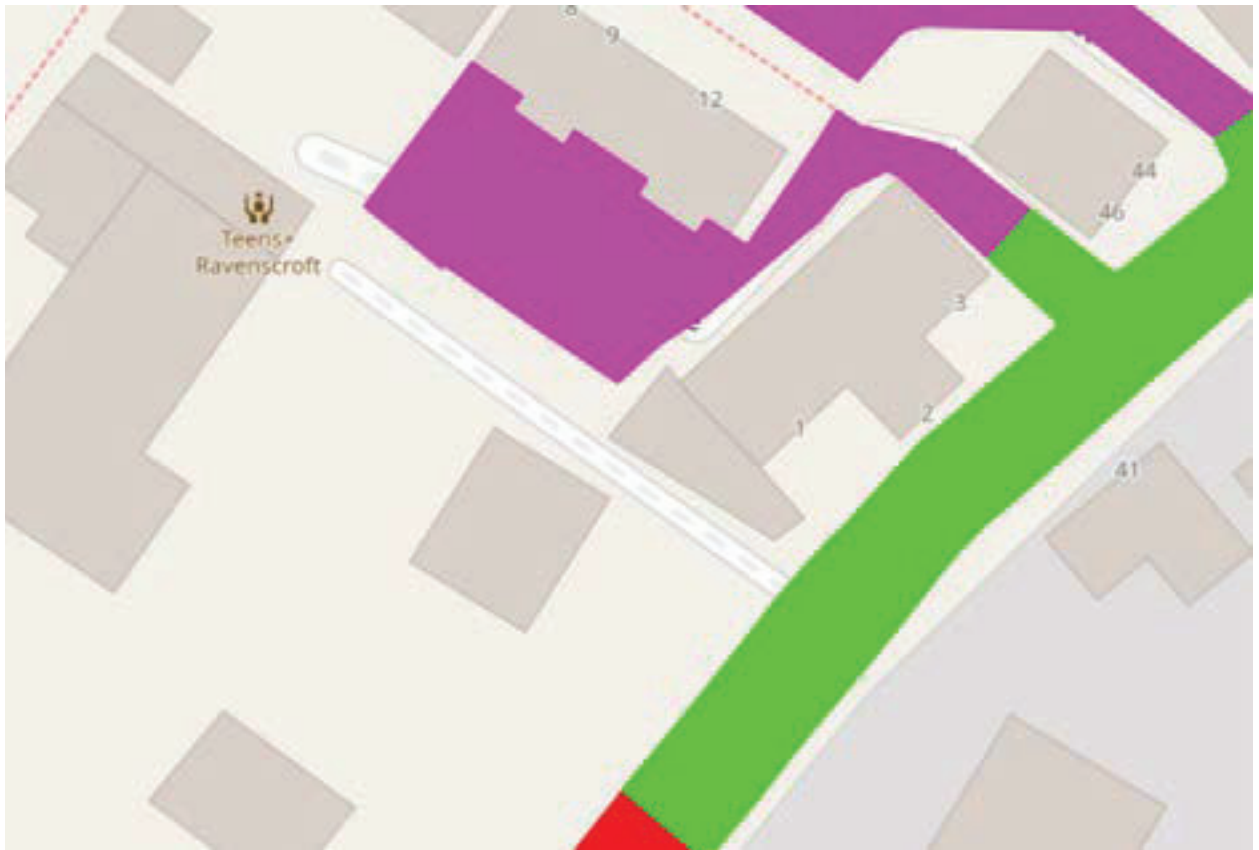
No Impact

Minor

Moderate

Significant

Unclassified Road Location



Site Visit Pictures





**CEC FOOTWAY PARKING
PROHIBITION**



Task: Part 2 – Site Visits

**Ward 16 – LIBERTON
No: GILMERTON**

Site visit purpose: Code unclassified road

Road Name: Hepburn Crescent

Assessor Name: Gavin Reid

Date: 13/06/2022

Time: 14:00

Weather: Overcast

Segment Geometry

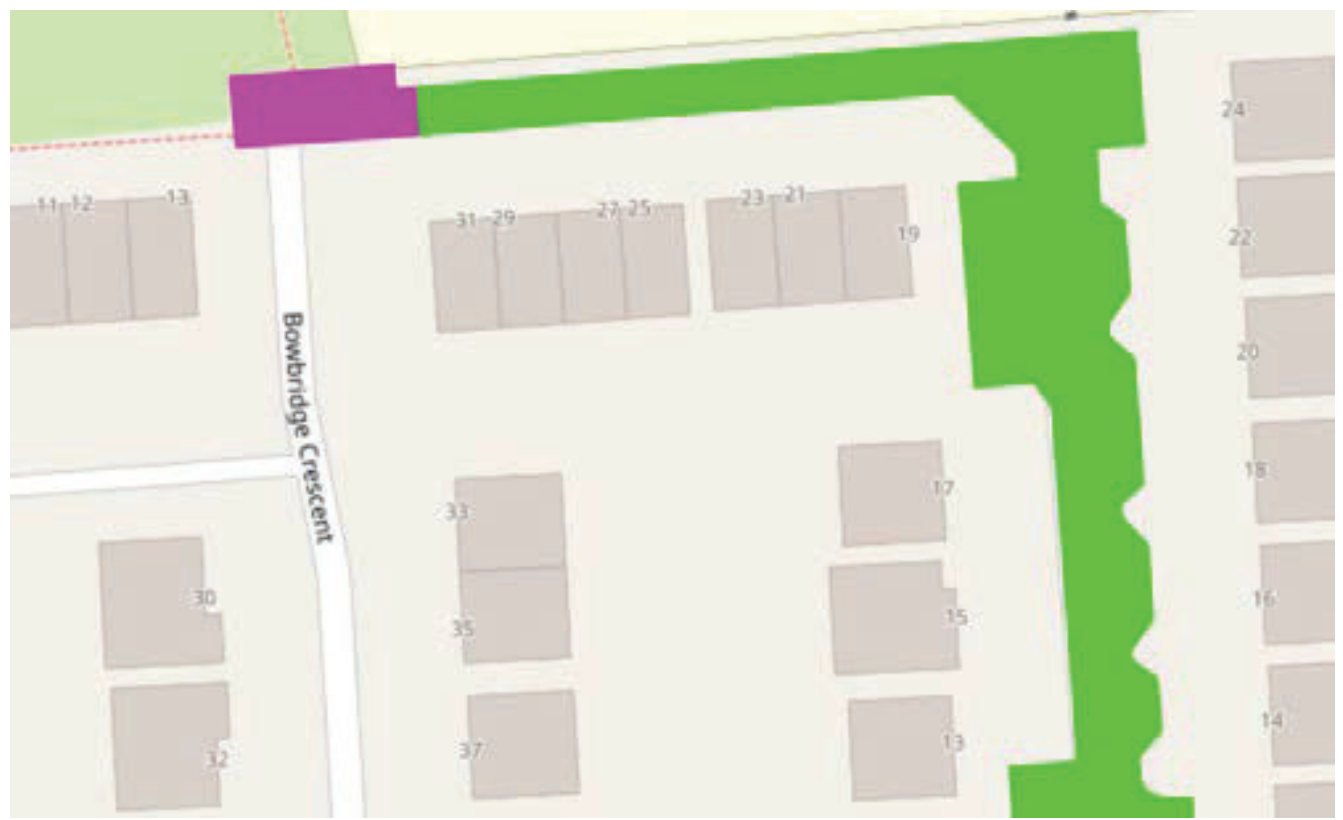
Segment Id	Segment Measurements			No of Cars Parked	
	CW	FW1	FW2	FW 1	FW 2
	10.8	2.0	2.0	0	0

Potential Mitigation Measures Identified on-site

None

Impact of Parking Displacement on nearby roads	No Impact	Minor	Moderate	Significant
--	-----------	-------	----------	-------------

Unclassified Road Location



Site Visit Pictures





**CEC FOOTWAY PARKING
PROHIBITION**



Task: Part 2 – Site Visits

**Ward 16 – LIBERTON
No: GILMERTON**

Site visit purpose: Code unclassified road

Road Name: Marden Place

Assessor Name: Gavin Reid

Date: 13/06/2022

Time: 14:00

Weather: Overcast

Segment Geometry

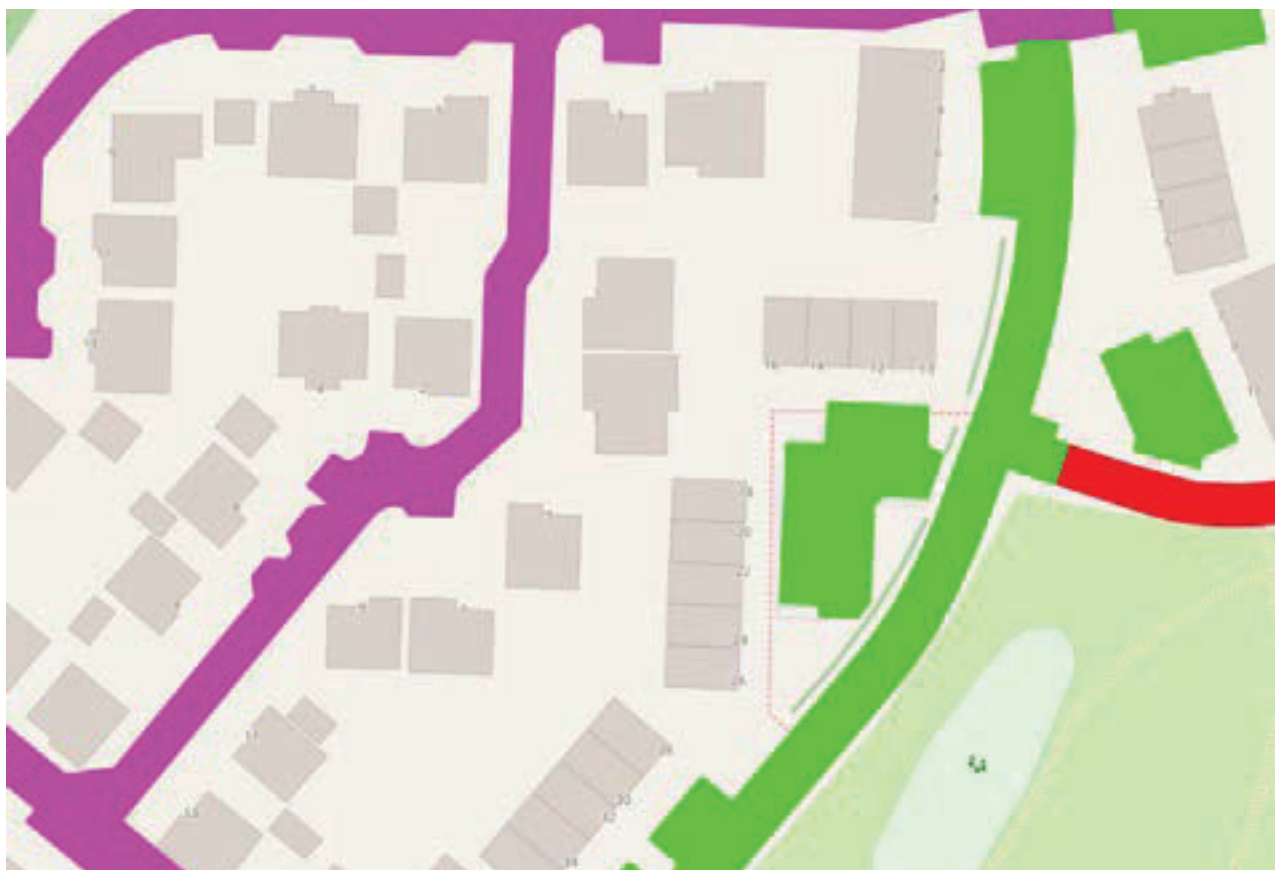
Segment Id	Segment Measurements			No of Cars Parked	
	CW	FW1	FW2	FW 1	FW 2
	4.5	0	0	0	0

Potential Mitigation Measures Identified on-site

None

Impact of Parking Displacement on nearby roads	No Impact	Minor	Moderate	significant
---	-----------	-------	----------	-------------

Unclassified Road Location



Site Visit Pictures





**CEC FOOTWAY PARKING
PROHIBITION**



Task: Part 2 – Site Visits

Ward 16 – LIBERTON

No: GILMERTON

Site visit purpose: Code unclassified road

Road Name: Printonan Crescent

Assessor Name: Gavin Reid

Date: 13/06/2022

Time: 14:00

Weather: Overcast

Segment Geometry

Segment Id	Segment Measurements			No of Cars Parked	
	CW	FW1	FW2	FW 1	FW 2
	4.5	0	0	0	0

Potential Mitigation Measures Identified on-site

None

Impact of Parking Displacement on nearby roads

No Impact

Minor

Moderate

Significant

Unclassified Road Location



Site Visit Pictures





**CEC FOOTWAY PARKING
PROHIBITION**



Task: Part 2 – Site Visits

**Ward 16 – LIBERTON
No: GILMERTON**

Site visit purpose: Code unclassified road

Road Name: Tweedsmuir Drive

Assessor Name: Gavin Reid

Date: 13/06/2022

Time: 15:00

Weather: Sunny

Segment Geometry

Segment Id	Segment Measurements			No of Cars Parked	
	CW	FW1	FW2	FW 1	FW 2
	5.6	0	1.3	0	0

Potential Mitigation Measures Identified on-site

None

Impact of Parking Displacement on nearby roads

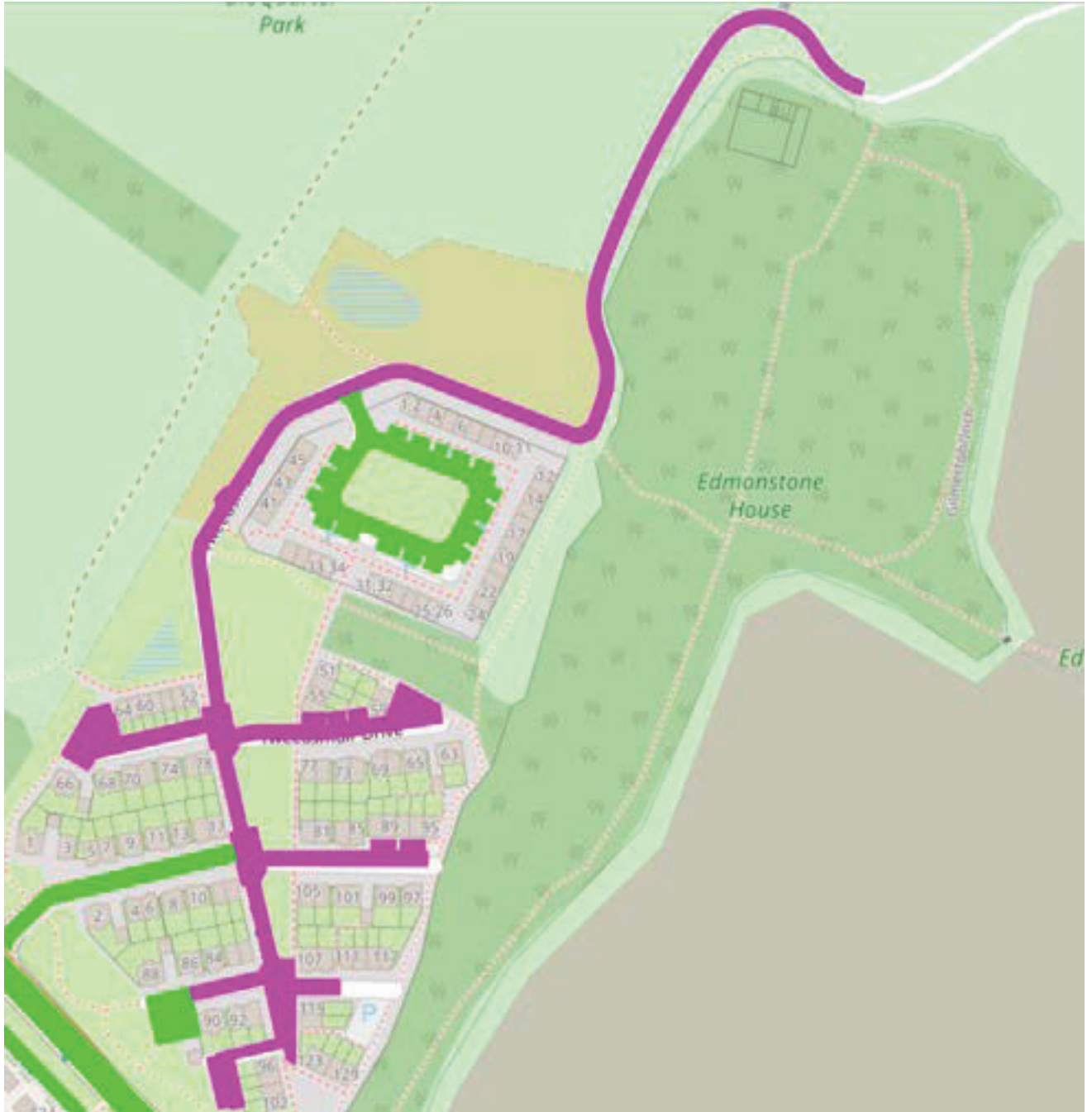
No Impact

Minor

Moderate

significant

Unclassified Road Location



Site Visit Pictures



Appendix B-17: Ward 17 – Portobello

Task: **Part 2 – Site Visits**Ward No: **17 - PORTOBELLO****Site visit purpose: Cluster Analysis****Cluster Name: Ward 17 – Cluster 1****Roads that comprise the cluster:**

- **Ashton Villas**
- **Brunstane Crescent**
- **Brunstane Gardens**
- **Brunstane Road**

Additional Roads identified forming part of this cluster**None****Assessor Name: Barbara Ferreira****Date: 16/06/2022****Time: 08:45****Weather: Overcast****Segment Geometry**

Segment Id	No of Cars Parked	
	FW 1	FW 2
Ashton Villas		
Ashton Villas- CW1	2	0
Ashton Villas- CW3	0	5
Brunstane Crescent		
Brustane Crescent-	3	5

Potential Mitigation Measures Identified on-site



No alternative measures identified

Cluster Location



Site Visit Pictures



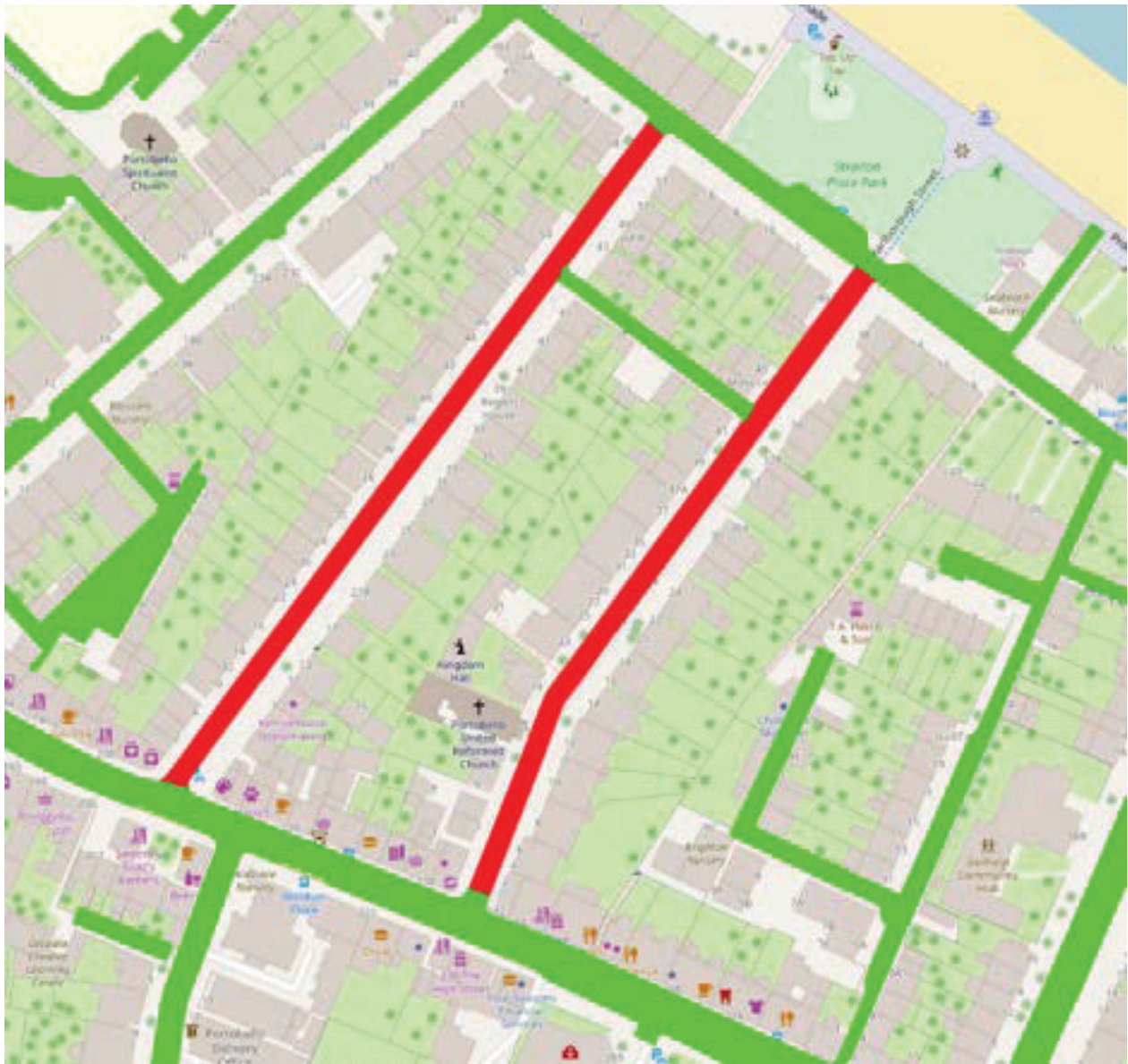
		CEC FOOTWAY PARKING PROHIBITION			
Task: Part 2 – Site Visits		Ward No: 17 - PORTOBELLO			
Site visit purpose: Cluster Analysis					
Cluster Name: Ward 17 – Cluster 2					
Roads that comprise the cluster: <ul style="list-style-type: none"> • Marlborough Street • Regent Street 					
Additional Roads identified forming part of this cluster					
None					
Assessor Name: Barbara Ferreira					
Date: 16/06/2022		Time: 9:25		Weather: Overcast	
Segment Geometry					
Segment Id		No of Cars Parked			
		FW 1		FW 2	
Marlborough Street					
Marlborough Street– CW3		6		4	
Marlborough Street– CW2		3		2	
Marlborough Street– CW5		7		9	
Marlborough Street– CW4		6		4	
Segment Id		No of Cars Parked			
		FW 1		FW 2	
Regent Street					
Regent Street- CW4		5		7	

Regent Street- CW5	8	9
Regent Street- CW3	10	12
Regent Street- CW1	7	8

Potential Mitigation Measures Identified on-site

Narrow road with over saturated area, overflow of vehicles parking on both footpaths.
 Double yellow could be implemented on one side of the carriageway

Cluster Location



Site Visit Pictures



Task: **Part 2 – Site Visits**

Ward No: **17 - PORTOBELLO**

Site visit purpose: Cluster Analysis

Cluster Name: Ward 17 – Cluster 3

Roads that comprise the cluster:

- **Castlebrae Glebe**
- **Castlebrae Grove**
- **Castlebrae Place**
- **Castlepark Gait**
- **Castlepark Glade**
- **Castlepark Green**
- **Castleview Avenue**
- **Castleview Drive**
- **Castleview Grove**

Additional Roads identified forming part of this cluster

Craigmillar Castle Loan CW- 3 FW1=0, FW2=2

Assessor Name: Barbara

Date: 16/06/2022

Time: 9:50

Weather: Overcast

Segment Geometry

Segment Id	No of Cars Parked	
	FW 1	FW 2
Castlebrae Glebe		
Castlebrae Glebe – CW4	4	5



Castlebrae Grove		
Castlebrae Grove-CW3	0	3
Castlepark Gait		
Castlepark Gait- CW2	5	3
Castlepark Green		
Castlepark Green- CW2	3	0
Castleview Grove		
Castleview Grove- CW6	6	7
Castlview Grove- CW1	3	0
Potential Mitigation Measures Identified on-site		
<p>Narrow roads with over saturated area and overflow of vehicles parking on both footpaths. Double yellow could be implemented on one side of the carriageway</p>		

Cluster Location



Site Visit Pictures





		CEC FOOTWAY PARKING PROHIBITION				
Task: Part 2 – Site Visits				Ward No: 17 - PORTOBELLO		
Site visit purpose: Code unclassified road						
Road Name: Adamslaw Place						
Assessor Name: Barbara Ferreira						
Date: 16/06/2022		Time: 10:35		Weather: Overcast		
Segment Geometry						
Segment Id	Segment Measurements			No of Cars Parked		
	CW	FW1	FW2	FW 1	FW 2	
CW-1	16	2.0	2.0	0	0	
Potential Mitigation Measures Identified on-site						
None						
Impact of Parking Displacement on nearby roads				No Impact	Minor	Moderate
				Significant		

Unclassified Road Location



Site Visit Pictures





		CEC FOOTWAY PARKING PROHIBITION				
Task: Part 2 – Site Visits		Ward No: 17 - PORTOBELLO				
Site visit purpose: Code unclassified road						
Road Name: Bill Douglas Grove						
Assessor Name: Barbara Ferreira						
Date: 17/06/2022		Time: 13:20		Weather: Overcast/ Rain		
Segment Geometry						
Segment Id	Segment Measurements			No of Cars Parked		
	CW	FW1	FW2	FW 1	FW 2	
CW-1	5.0	0	0	0	0	
Potential Mitigation Measures Identified on-site						
None						
Impact of Parking Displacement on nearby roads		No Impact	Minor	Moderate	Significant	

Unclassified Road Location

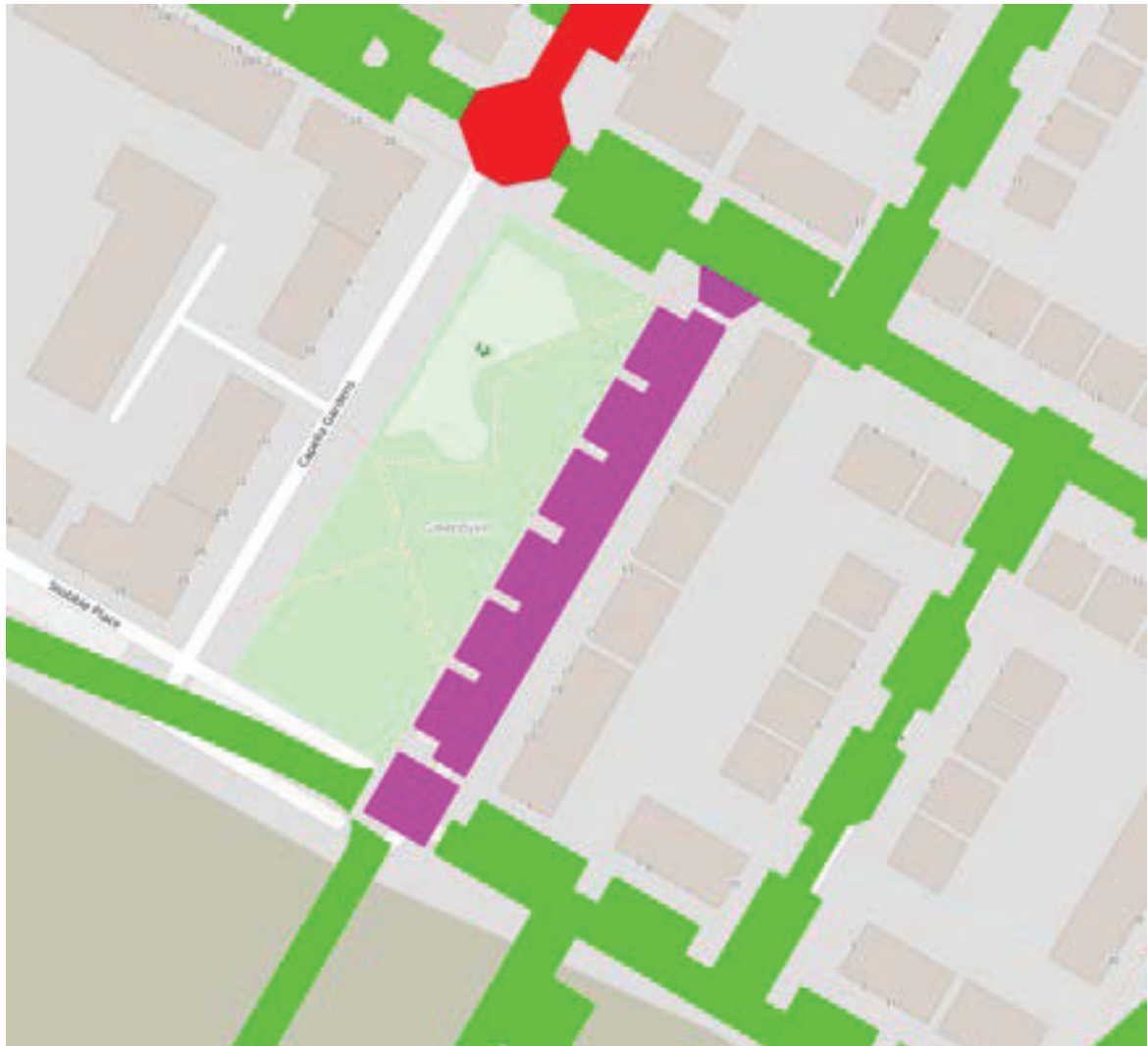


Site Visit Pictures





		CEC FOOTWAY PARKING PROHIBITION				
Task: Part 2 – Site Visits		Ward No: 17 - PORTOBELLO				
Site visit purpose: Code unclassified road						
Road Name: Capella Gardens						
Assessor Name: Barbara Ferreira						
Date: 14/06/2022		Time: 15:23		Weather: Sunny/ overcast		
Segment Geometry						
Segment Id	Segment Measurements			No of Cars Parked		
	CW	FW1	FW2	FW 1	FW 2	
CW-1	10.5	0.0	2.0	0	0	
Potential Mitigation Measures Identified on-site						
None						
Impact of Parking Displacement on nearby roads		No Impact	Minor	Moderate	Significant	

Unclassified Road Location

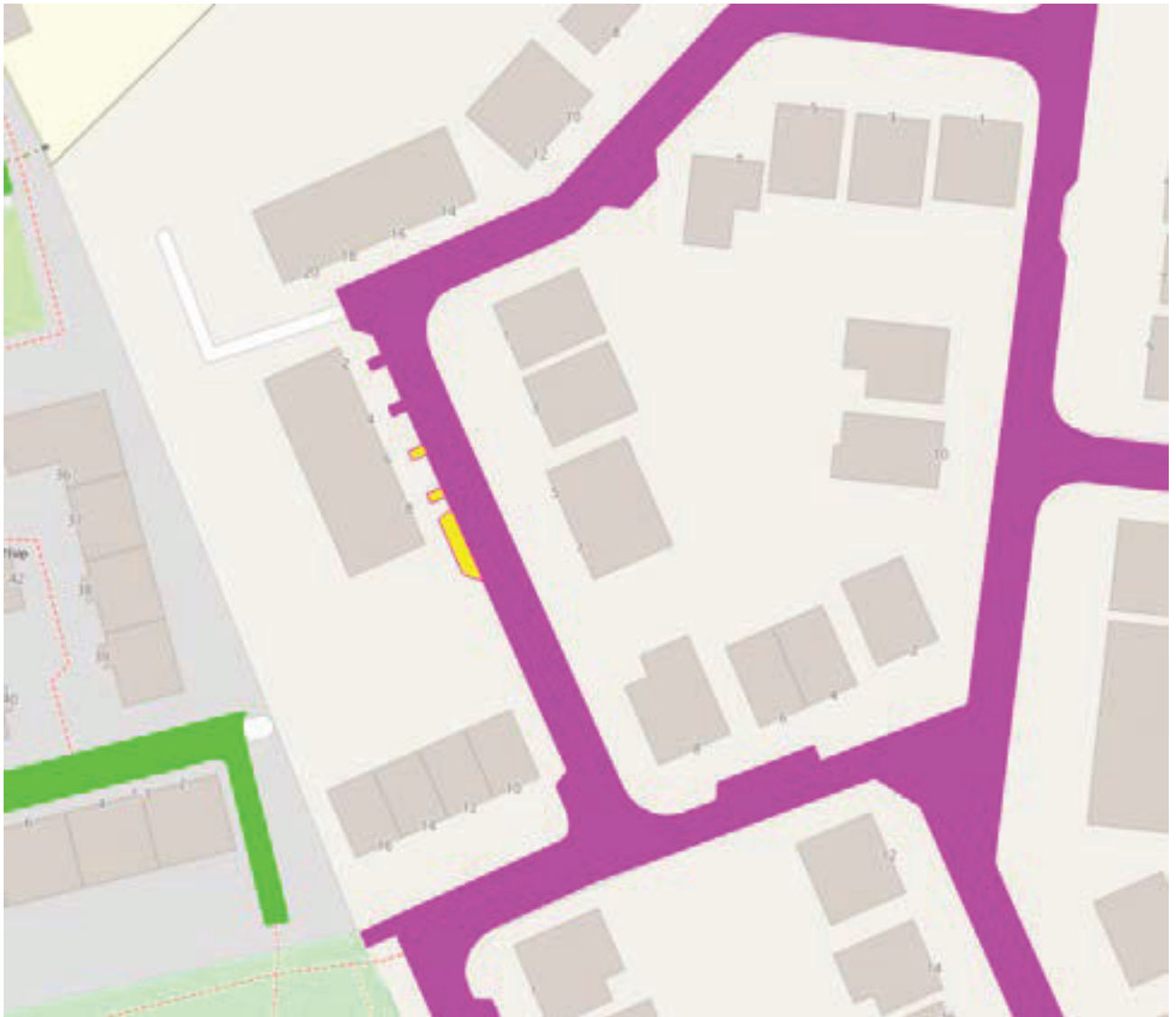


Site Visit Pictures





		CEC FOOTWAY PARKING PROHIBITION				
Task: Part 2 – Site Visits		Ward No: 17 - PORTOBELLO				
Site visit purpose: Code unclassified road						
Road Name: Corrigan Street						
Assessor Name: Barbara Ferreira						
Date: 17/06/2022		Time: 11:10		Weather: Overcast/ Rain		
Segment Geometry						
Segment Id	Segment Measurements			No of Cars Parked		
	CW	FW1	FW2	FW 1	FW 2	
CW-1	7.1	0	0	0	0	
Potential Mitigation Measures Identified on-site						
None						
Impact of Parking Displacement on nearby roads		No Impact	Minor	Moderate	Significant	

Unclassified Road Location

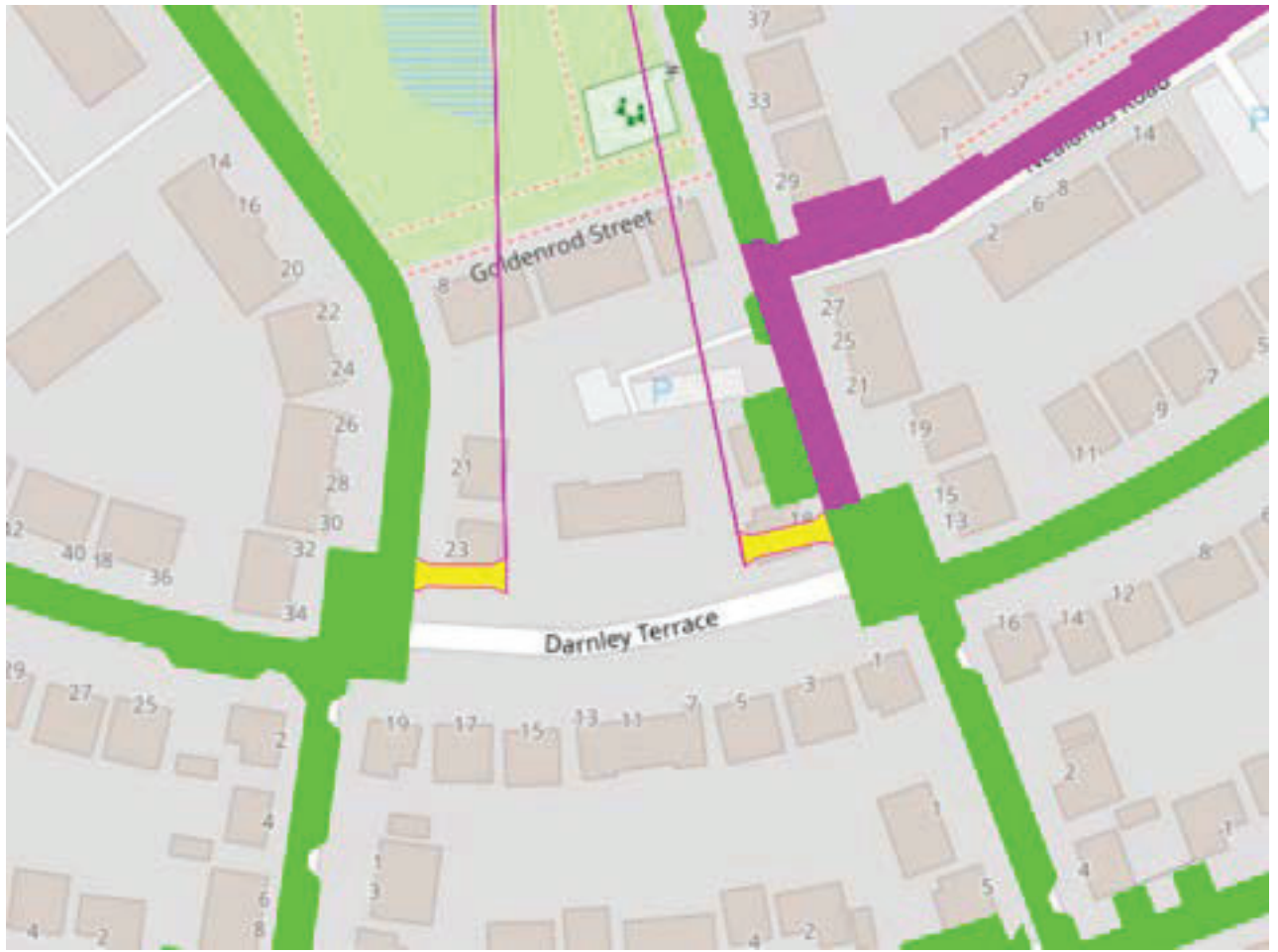


Site Visit Pictures





		CEC FOOTWAY PARKING PROHIBITION			
Task: Part 2 – Site Visits		Ward No: 17 - PORTOBELLO			
Site visit purpose: Code unclassified road					
Road Name: Darnley Terrace					
Assessor Name: Barbara Ferreira					
Date: 14/06/2022		Time: 15:48		Weather: Overcast	
Segment Geometry					
Segment Id	Segment Measurements			No of Cars Parked	
	CW	FW1	FW2	FW 1	FW 2
CW-1	5.0	0	0	0	0
Potential Mitigation Measures Identified on-site					
None					
Impact of Parking Displacement on nearby roads		<div style="background-color: #4F81BD; color: white; padding: 5px; text-align: center;">No Impact</div>	<div style="background-color: #D9EAD3; padding: 5px; text-align: center;">Minor</div>	<div style="background-color: #F4C400; padding: 5px; text-align: center;">Moderate</div>	<div style="background-color: #E74C3C; padding: 5px; text-align: center;">Significant</div>
Unclassified Road Location					

Yellow segments



Site Visit Pictures





		CEC FOOTWAY PARKING PROHIBITION				
Task: Part 2 – Site Visits		Ward No: 17 - PORTOBELLO				
Site visit purpose: Code unclassified road						
Road Name: Ferguson Rigg						
Assessor Name: Barbara Ferreira						
Date: 17/06/2022		Time: 11:45		Weather: Overcast/ Rain		
Segment Geometry						
Segment Id	Segment Measurements			No of Cars Parked		
	CW	FW1	FW2	FW 1	FW 2	
CW-1	6.8	0	0	0	0	
Potential Mitigation Measures Identified on-site						
None						
Impact of Parking Displacement on nearby roads		No Impact	Minor	Moderate	Significant	

Unclassified Road Location

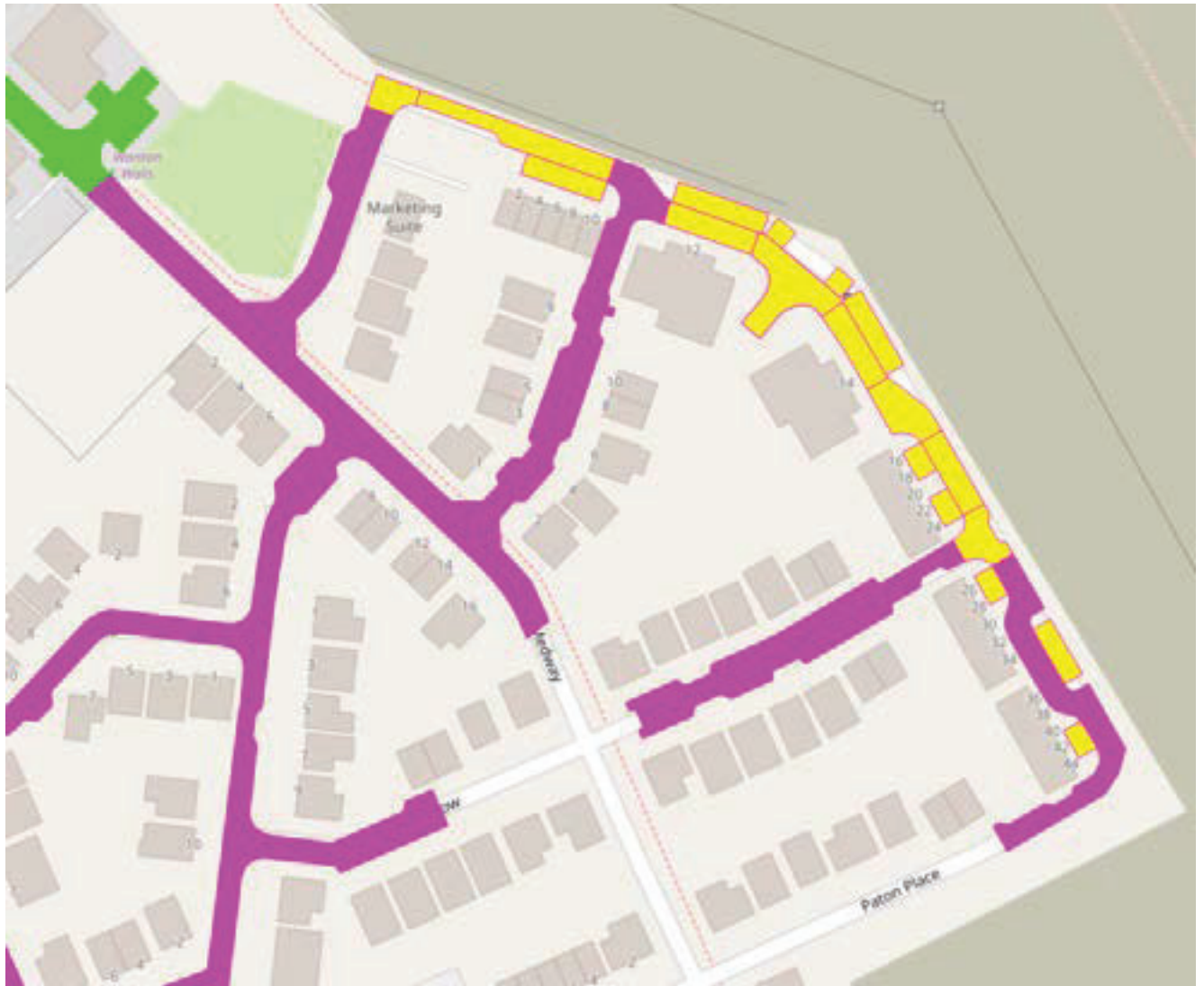


Site Visit Pictures





		CEC FOOTWAY PARKING PROHIBITION				
Task: Part 2 – Site Visits		Ward No: 17 - PORTOBELLO				
Site visit purpose: Code unclassified road						
Road Name: Glennie Road						
Assessor Name: Barbara Ferreira						
Date: 17/06/2022		Time: 10:00		Weather: Sunny/ Rain/ Overcast		
Segment Geometry						
Segment Id	Segment Measurements			No of Cars Parked		
	CW	FW1	FW2	FW 1	FW 2	
CW-1	7.5	0	0	0	0	
Potential Mitigation Measures Identified on-site						
None						
Impact of Parking Displacement on nearby roads		No Impact	Minor	Moderate	Significant	

Unclassified Road Location

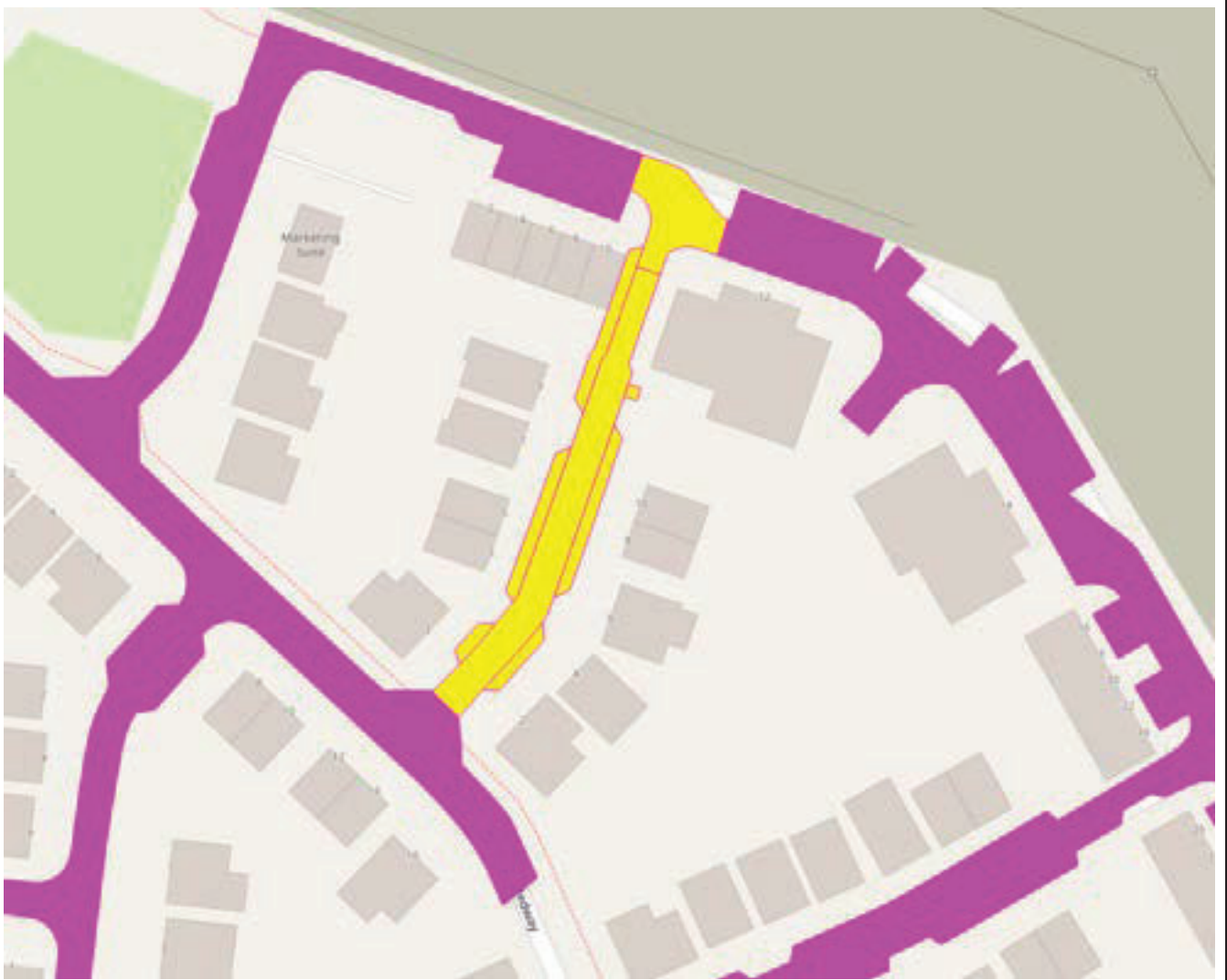


Site Visit Pictures





		CEC FOOTWAY PARKING PROHIBITION			
Task: Part 2 – Site Visits		Ward No: 17 - PORTOBELLO			
Site visit purpose: Code unclassified road					
Road Name: Grassie Avenue					
Assessor Name: Barbara Ferreira					
Date: 17/06/2022		Time: 9:45		Weather: Sunny/ Rain/ Overcast	
Segment Geometry					
Segment Id	Segment Measurements			No of Cars Parked	
	CW	FW1	FW2	FW 1	FW 2
Grassie Road- CW2	5.0	2.0	2.0	1.0	0
Potential Mitigation Measures Identified on-site					
Temporary van parked on footpath.					
Impact of Parking Displacement on nearby roads		No Impact	Minor	Moderate	Significant

Unclassified Road Location



Site Visit Pictures



		CEC FOOTWAY PARKING PROHIBITION			
Task: Part 2 – Site Visits		Ward No: 17 - PORTOBELLO			
Site visit purpose: Code unclassified road					
Road Name: Hopper Gardens					
Assessor Name: Barbara Ferreira					
Date: 16/06/2022		Time: 14:25		Weather: Overcast	
Segment Geometry					
Segment Id	Segment Measurements			No of Cars Parked	
	CW	FW1	FW2	FW 1	FW 2
CW-1	7.5	0	0	0	0
Potential Mitigation Measures Identified on-site					
None					
Impact of Parking Displacement on nearby roads		No Impact	Minor	Moderate	significant

Unclassified Road Location



Site Visit Pictures



Task: Part 2 – Site Visits

Ward No: 17 - PORTOBELLO

Site visit purpose: Code unclassified road

Road Name: Kilgours Bow

Assessor Name: Barbara Ferreira

Date: 16/06/2022

Time: 14:55

Weather: Overcast

Segment Geometry

Segment Id	Segment Measurements			No of Cars Parked	
	CW	FW1	FW2	FW 1	FW 2
CW-1	7.0	2.0	2.0	0	0

Potential Mitigation Measures Identified on-site

None

Impact of Parking Displacement on
nearby roads

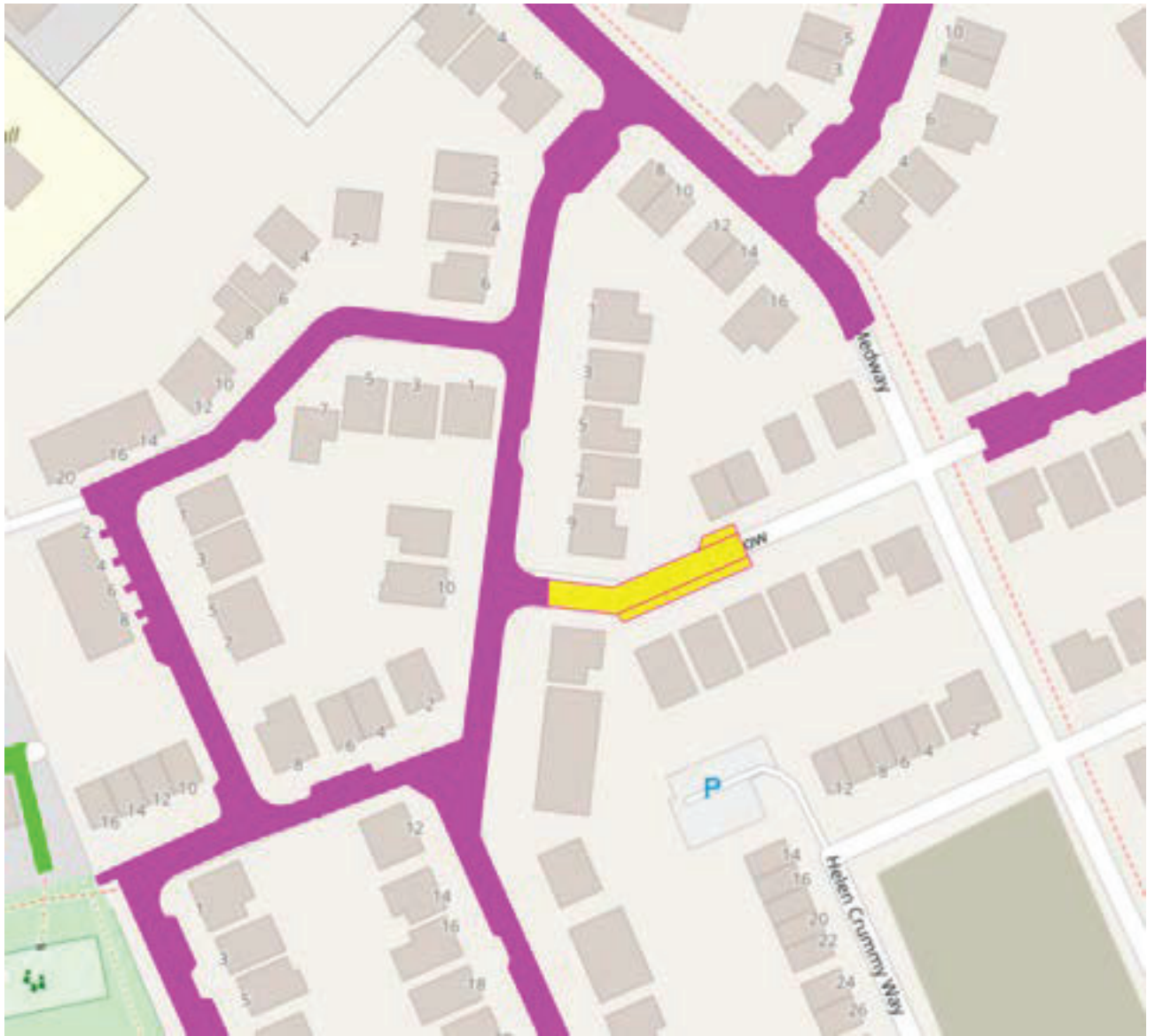
No Impact

Minor

Moderate

Significant

Unclassified Road Location



Site Visit Pictures





**CEC FOOTWAY PARKING
PROHIBITION**



Task: Part 2 – Site Visits

Ward No: 17 - PORTOBELLO

Site visit purpose: Code unclassified road

Road Name: Longwall Crescent

Assessor Name: Barbara Ferreira

Date: 16/06/2022

Time: 11:15

Weather: Overcast

Segment Geometry

Segment Id	Segment Measurements			No of Cars Parked	
	CW	FW1	FW2	FW 1	FW 2
Cw-1	5.1	2.0	2.0	0	0

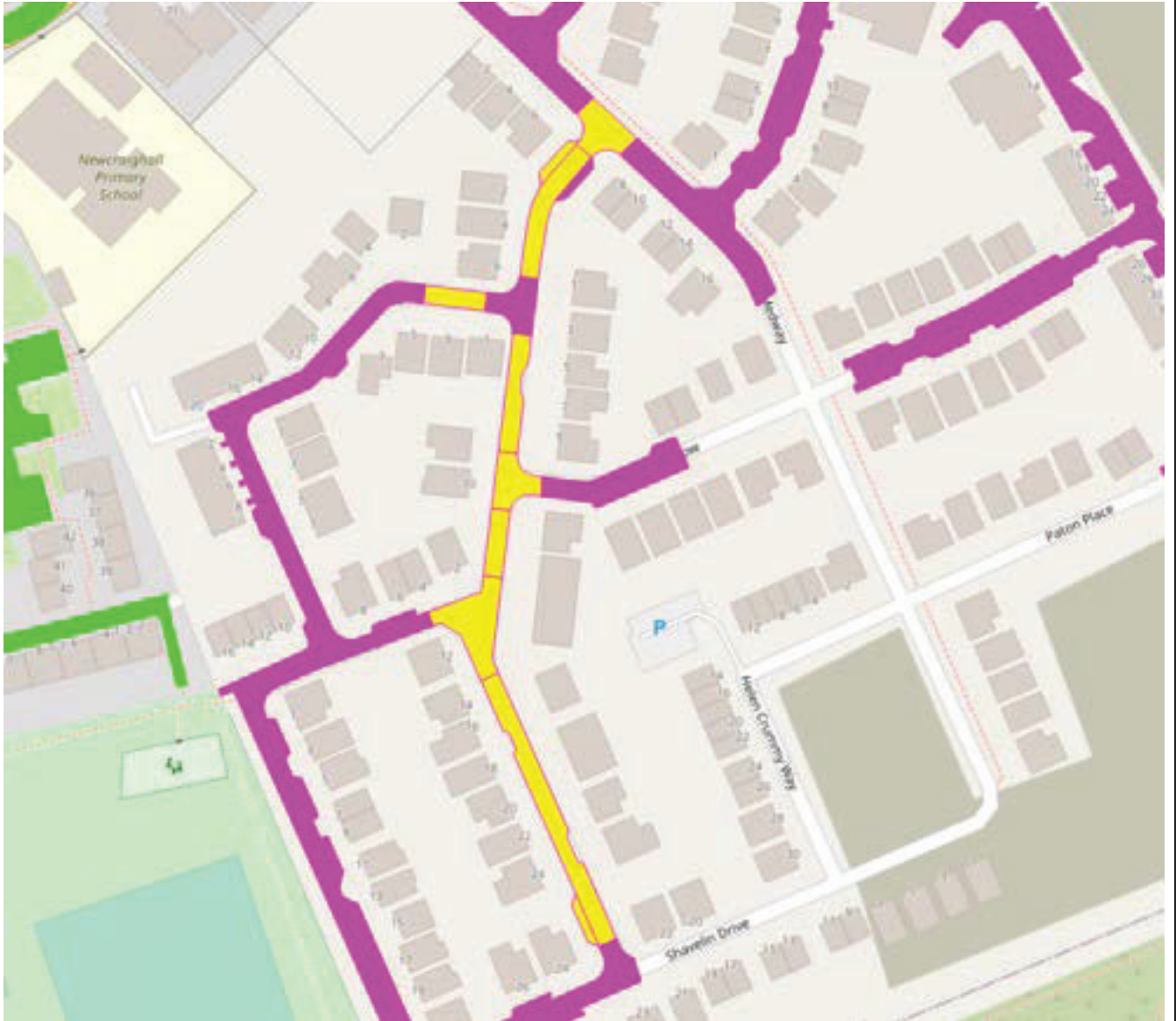
Potential Mitigation Measures Identified on-site

None

Impact of Parking Displacement on nearby roads

No Impact	Minor	Moderate	significant
-----------	-------	----------	-------------

Unclassified Road Location



Site Visit Pictures





**CEC FOOTWAY PARKING
PROHIBITION**



Task: Part 2 – Site Visits

Ward No: 17 - PORTOBELLO

Site visit purpose: Code unclassified road

Road Name: Maingait Medway

Assessor Name: Barbara Ferreira

Date: 16/06/2022

Time: 11:00

Weather: Overcast

Segment Geometry

Segment Id	Segment Measurements			No of Cars Parked	
	CW	FW1	FW2	FW 1	FW 2
CW-1	6.0	2.1	3.0	1	0

Potential Mitigation Measures Identified on-site

Sufficient space for cars to fully park on carriageway, cars is parked on footpath due to construction traffic in and out of the new roads nearby

Impact of Parking Displacement on nearby roads

No Impact

Minor

Moderate

Significant

Unclassified Road Location



Site Visit Pictures





**CEC FOOTWAY PARKING
PROHIBITION**



Task: Part 2 – Site Visits

Ward No: 17 - PORTOBELLO

Site visit purpose: Code unclassified road

Road Name: Maltman Street

Assessor Name: Barbara Ferreira

Date: 17/06/2022

Time: 14:20

Weather: Overcast

Segment Geometry

Segment Id	Segment Measurements			No of Cars Parked	
	CW	FW1	FW2	FW 1	FW 2
CW-1	8.4	0	0	0	0

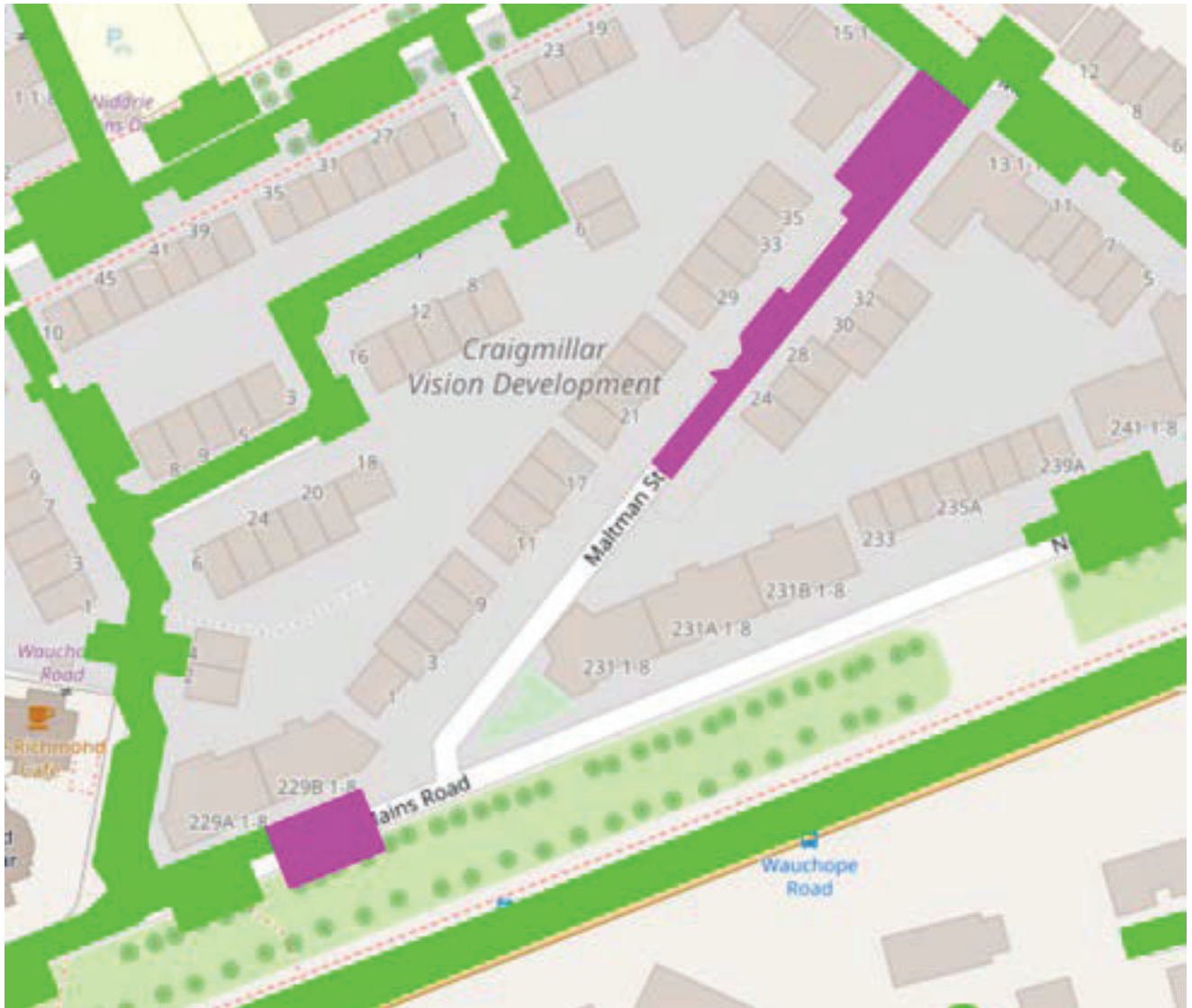
Potential Mitigation Measures Identified on-site

None

Impact of Parking Displacement on nearby roads

No Impact	Minor	Moderate	Significant
-----------	-------	----------	-------------

Unclassified Road Location



Site Visit Pictures





**CEC FOOTWAY PARKING
PROHIBITION**



Task: Part 2 – Site Visits

Ward No: 17 - PORTOBELLO

Site visit purpose: Code unclassified road

Road Name: McCartney Road

Assessor Name: Barbara Ferreira

Date: 17/06/2022

Time: 13:05

Weather: Overcast

Segment Geometry

Segment Id	Segment Measurements			No of Cars Parked	
	CW	FW1	FW2	FW 1	FW 2
CW-1	16.0	0	0	0	0

Potential Mitigation Measures Identified on-site

None

Impact of Parking Displacement on nearby roads

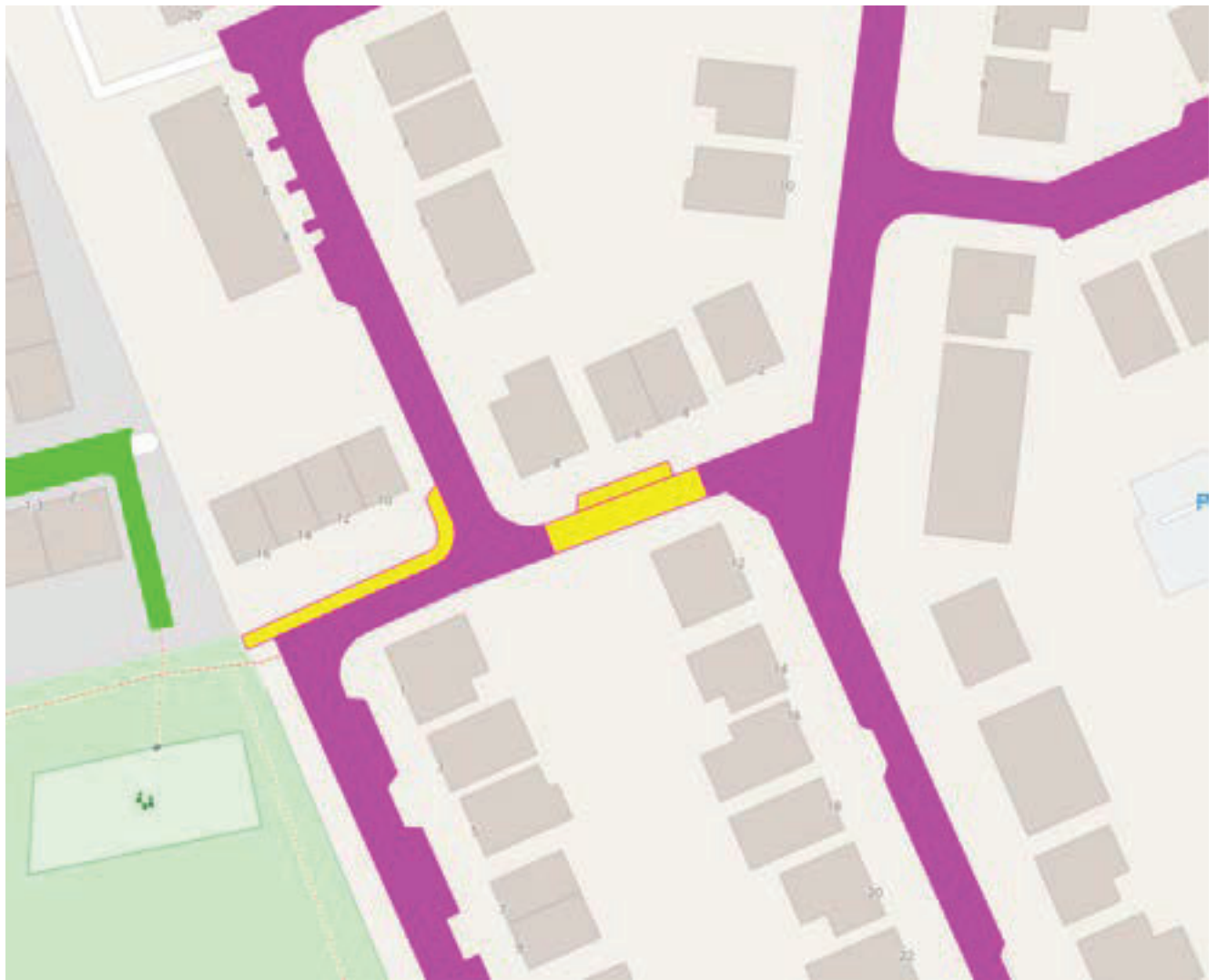
No Impact

Minor

Moderate

Significant

Unclassified Road Location



Site Visit Pictures



Task: Part 2 – Site Visits

Ward No: 17 - PORTOBELLO

Site visit purpose: Code unclassified road

Road Name: Methvin Walk

Assessor Name: Barbara Ferreira

Date: 20/06/2022

Time: 08:10

Weather: Sunny

Segment Geometry

Segment Id	Segment Measurements			No of Cars Parked	
	CW	FW1	FW2	FW 1	FW 2
CW-1	7.5	0	0	0	0

Potential Mitigation Measures Identified on-site

This is part of Hooper Gardens

Impact of Parking Displacement on nearby roads

No Impact

Minor

Moderate

Significant

Unclassified Road Location



Site Visit Pictures





**CEC FOOTWAY PARKING
PROHIBITION**



Task: Part 2 – Site Visits

Ward No: 17 - PORTOBELLO

Site visit purpose: Code unclassified road

Road Name: Nealands Road

Assessor Name: Barbara Ferreira

Date: 17/06/2022

Time: 14:30

Weather: Overcast

Segment Geometry

Segment Id	Segment Measurements			No of Cars Parked	
	CW	FW1	FW2	FW 1	FW 2

Potential Mitigation Measures Identified on-site

Road under construction

Impact of Parking Displacement on nearby roads

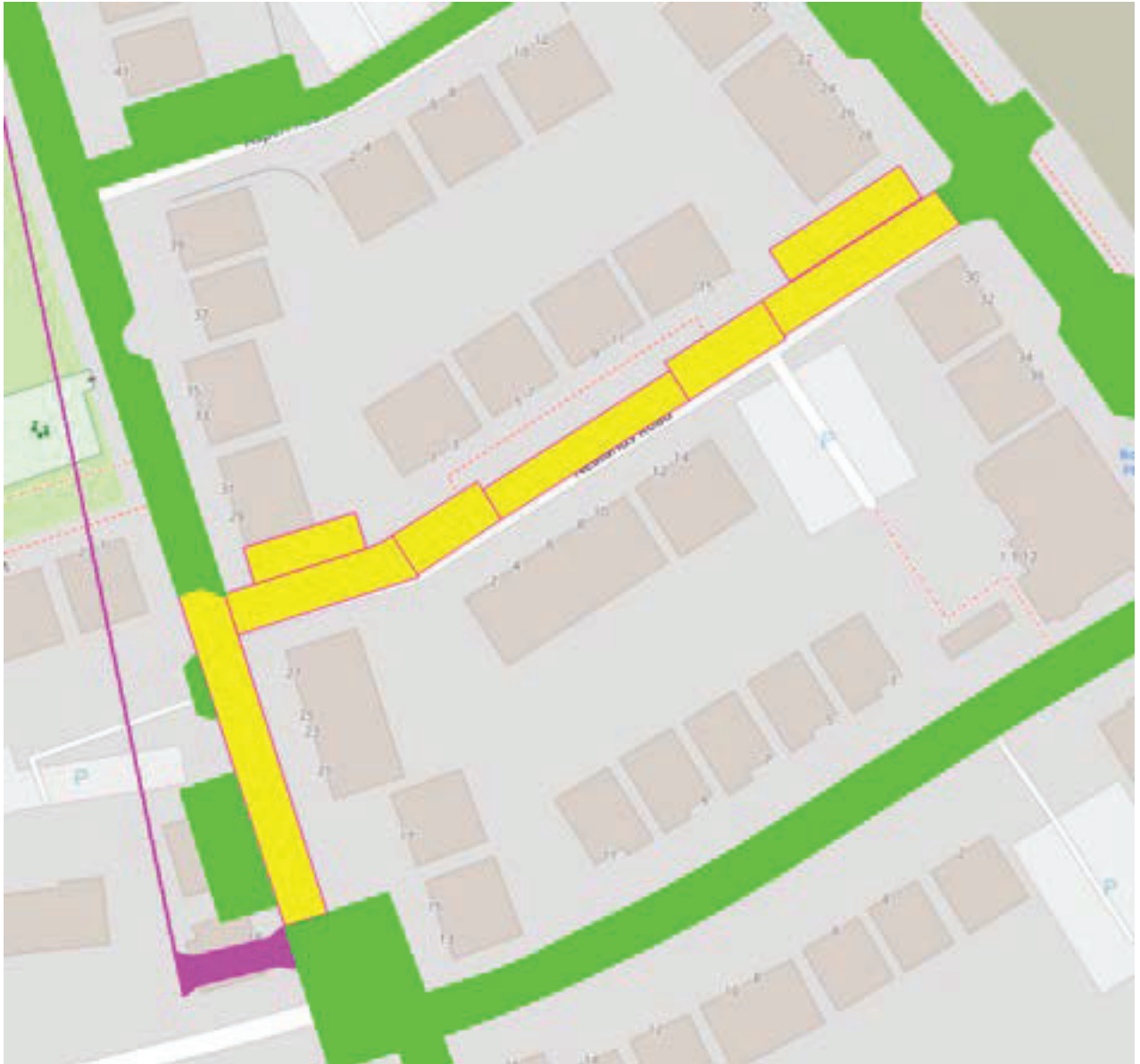
No Impact

Minor

Moderate

Significant

Unclassified Road Location



Site Visit Pictures



Task: Part 2 – Site Visits

Ward No: 17 - PORTOBELLO

Site visit purpose: Code unclassified road

Road Name: Paton Place

Assessor Name: Barbara Ferreira

Date: 17/06/2022

Time: 14:35

Weather: Overcast

Segment Geometry

Segment Id	Segment Measurements			No of Cars Parked	
	CW	FW1	FW2	FW 1	FW 2
CW-1	7.5	0	0	0	0

Potential Mitigation Measures Identified on-site

None

Impact of Parking Displacement on nearby roads

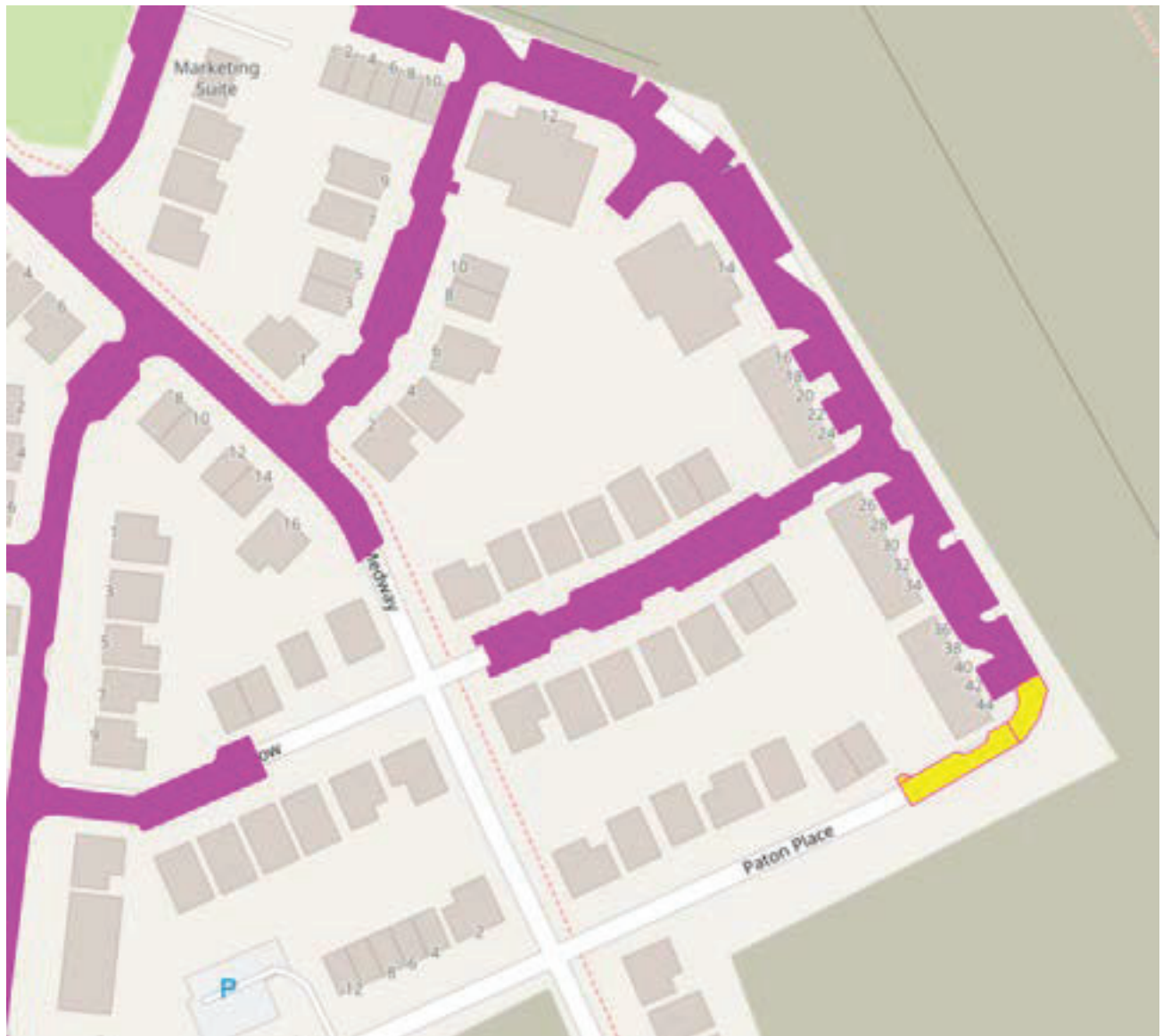
No Impact

Minor

Moderate

Significant

Unclassified Road Location



Site Visit Pictures



Task: Part 2 – Site Visits

Ward No: 17 - PORTOBELLO

Site visit purpose: Code unclassified road

Road Name: Paxton Wynd

Assessor Name: Barbara Ferreira

Date: 17/06/2022

Time: 14:55

Weather: Overcast

Segment Geometry

Segment Id	Segment Measurements			No of Cars Parked	
	CW	FW1	FW2	FW 1	FW 2
CW-1	7.5	0	0	0	0

Potential Mitigation Measures Identified on-site

None

Impact of Parking Displacement on nearby roads

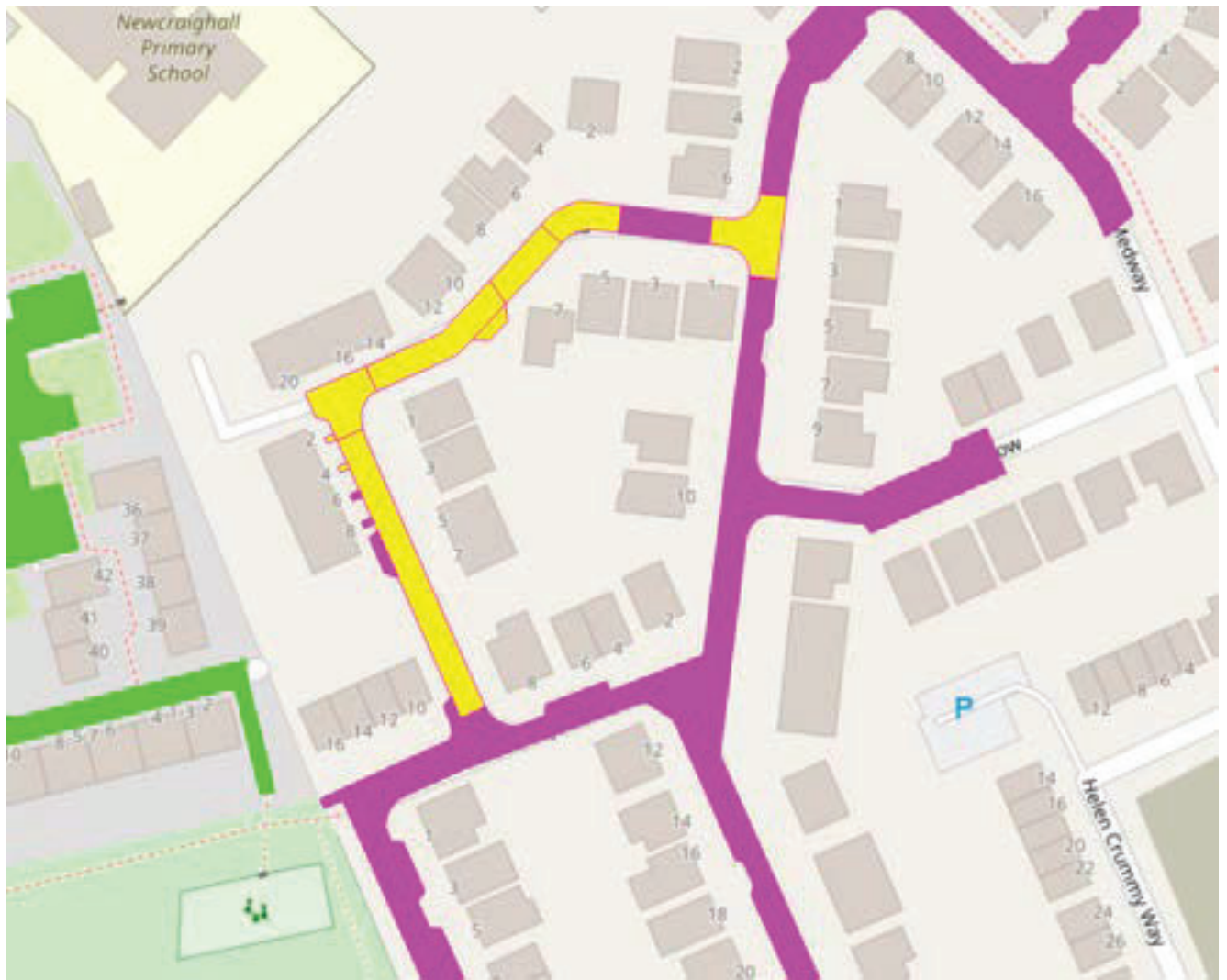
No Impact

Minor

Moderate

Significant

Unclassified Road Location



Site Visit Pictures





**CEC FOOTWAY PARKING
PROHIBITION**



Task: Part 2 – Site Visits

Ward No: 17 - PORTOBELLO

Site visit purpose: Code unclassified road

Road Name: Scanlan Street

Assessor Name: Barbara Ferreira

Date: 16/06/2022

Time: 15:45

Weather: Overcast

Segment Geometry

Segment Id	Segment Measurements			No of Cars Parked	
	CW	FW1	FW2	FW 1	FW 2
CW-1	7.5	0	0	0	0

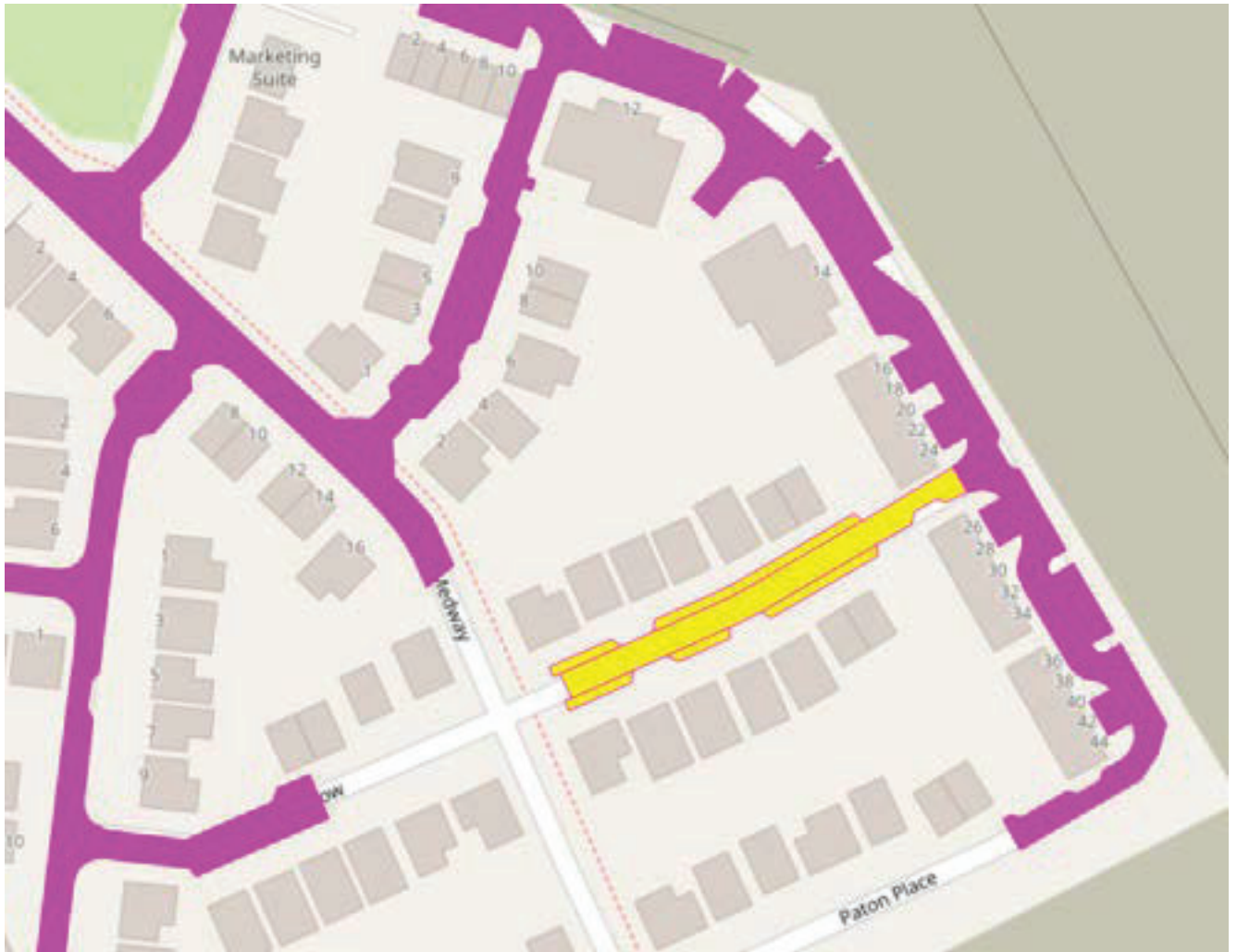
Potential Mitigation Measures Identified on-site

None

Impact of Parking Displacement on nearby roads


No Impact	Minor	Moderate	Significant
-----------	-------	----------	-------------

Unclassified Road Location



Site Visit Pictures



	CEC FOOTWAY PARKING PROHIBITION	
---	--	---

Task: Part 2 – Site Visits	Ward No: 17 - PORTOBELLO
-----------------------------------	---------------------------------

Site visit purpose: Code unclassified road

Road Name: Shavelin Drive

Assessor Name: Barbara Ferreira

Date: 16/06/2022	Time: 15:15	Weather: Overcast
-------------------------	--------------------	--------------------------

Segment Geometry

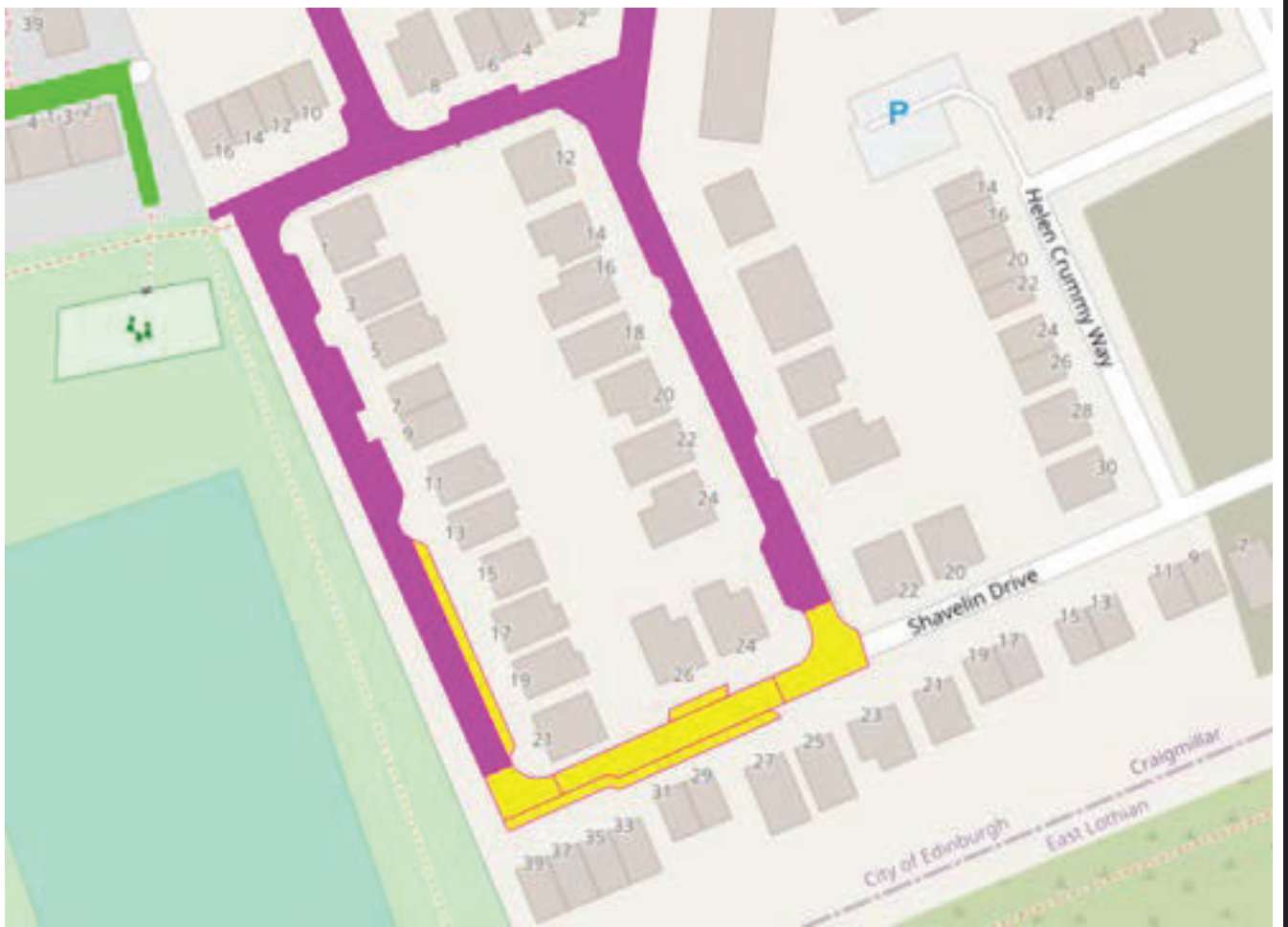
Segment Id	Segment Measurements			No of Cars Parked	
	CW	FW1	FW2	FW 1	FW 2
CW-1	7.5	0	0	0	0

Potential Mitigation Measures Identified on-site

Areas of Shavelin Drive is still under construction

Impact of Parking Displacement on nearby roads	No Impact	Minor	Moderate	Significant
---	------------------	--------------	-----------------	--------------------

Unclassified Road Location



Site Visit Pictures



Task: Part 2 – Site Visits

Ward No: 17 - PORTOBELLO

Site visit purpose: Code unclassified road

Road Name: Skylark Place

Assessor Name: Barbara Ferreira

Date: 14/06/2022

Time:14:30

Weather: Overcast

Segment Geometry

Segment Id	Segment Measurements			No of Cars Parked	
	CW	FW1	FW2	FW 1	FW 2
CW-1	15.5	2.0	2.0	0	0

Potential Mitigation Measures Identified on-site

None

Impact of Parking Displacement on nearby roads

No Impact

Minor

Moderate

Significant

Site Visit Pictures



Task: Part 2 – Site Visits

Ward No: 17 - PORTOBELLO

Site visit purpose: Code unclassified road

Road Name: Tweedsmuir Drive

Assessor Name: Barbara Ferreira

Date: 14/06/2022

Time: 15:00

Weather: Overcast

Segment Geometry

Segment Id	Segment Measurements			No of Cars Parked	
	CW	FW1	FW2	FW 1	FW 2
CW-1	5.6	0	0	0	0

Potential Mitigation Measures Identified on-site

None

Impact of Parking Displacement on nearby roads

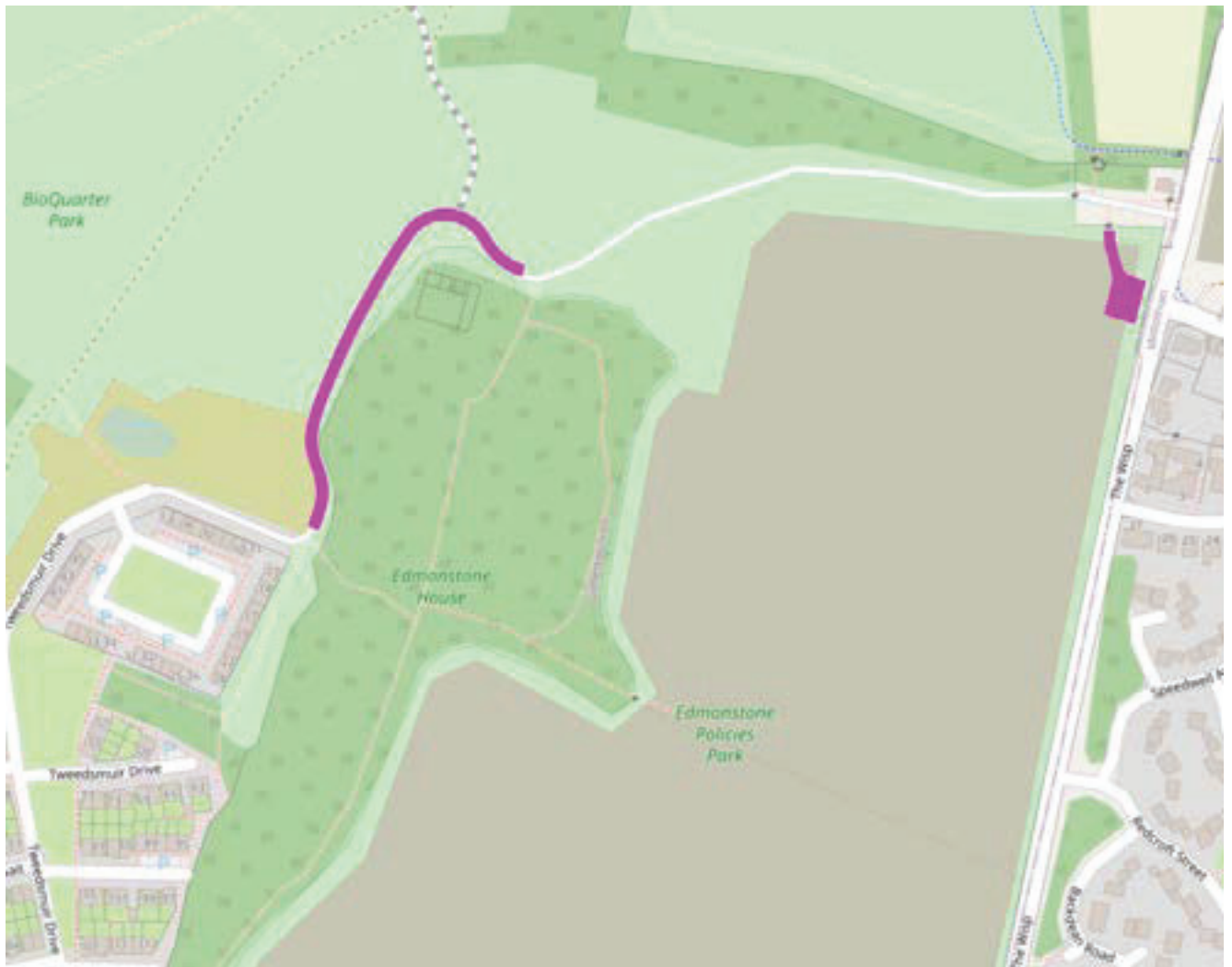
No Impact

Minor

Moderate

Significant

Unclassified Road Location



Site Visit Pictures



Task: Part 2 – Site Visits

Ward No: 17 - PORTOBELLO

Site visit purpose: Code unclassified road

Road Name: Wantonwalls View

Assessor Name: Barbara Ferreira

Date: 20/06/2022

Time: 10:15

Weather: Sunny

Segment Geometry

Segment Id	Segment Measurements			No of Cars Parked	
	CW	FW1	FW2	FW 1	FW 2
CW-1	5.5	2.0	2.0	0	0

Potential Mitigation Measures Identified on-site

This road is still under construction

Impact of Parking Displacement on nearby roads

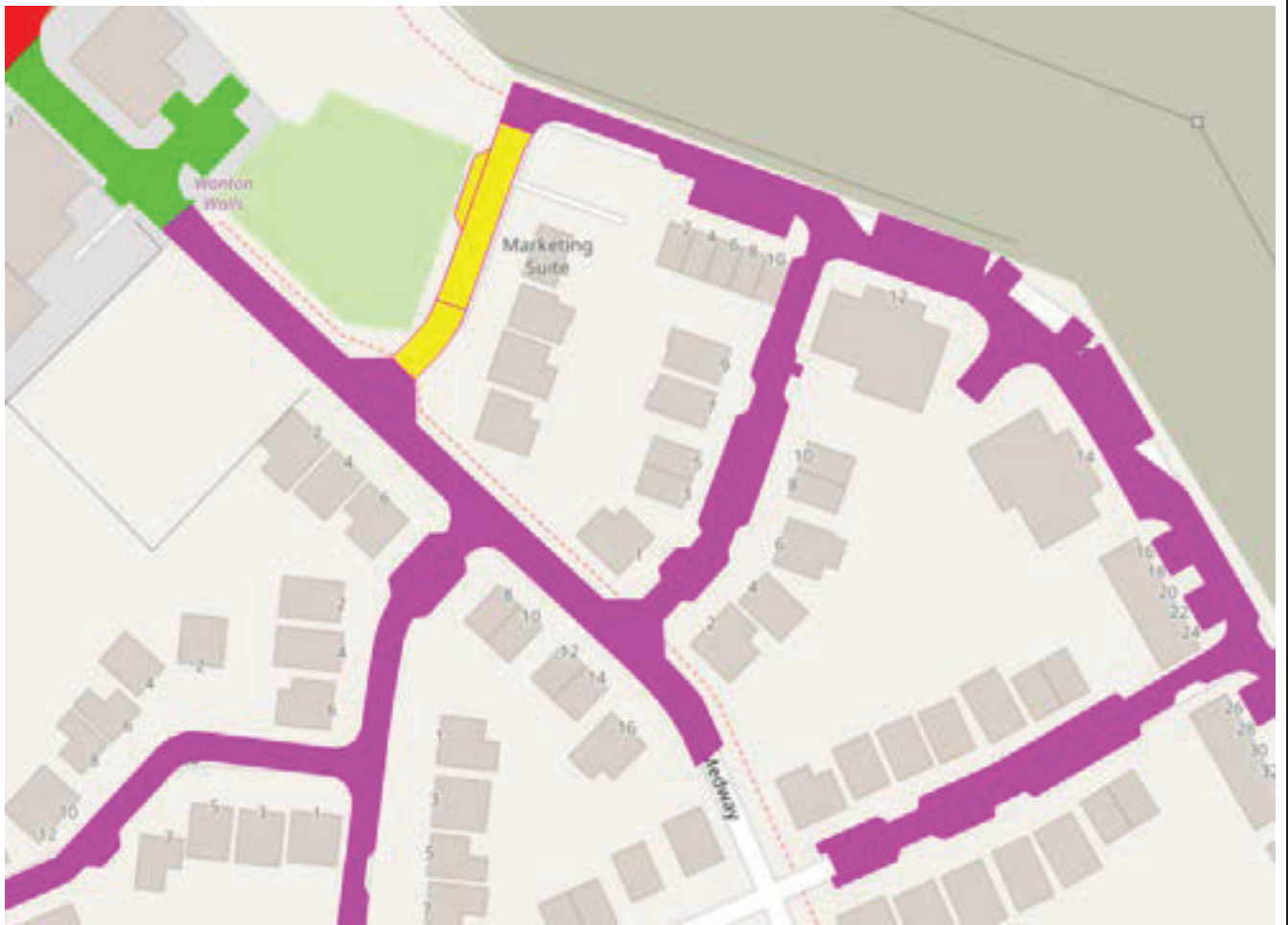
No Impact

Minor

Moderate

Significant

Unclassified Road Location



Site Visit Pictures





**CEC FOOTWAY PARKING
PROHIBITION**



Task: Part 2 – Site Visits

Ward No: 17 - PORTOBELLO

Site visit purpose: Code unclassified road

Road Name: Waterson Avenue

Assessor Name: Barbara Ferreira

Date: 20/06/2022

Time: 09:20

Weather: Sunny

Segment Geometry

Segment Id	Segment Measurements			No of Cars Parked	
	CW	FW1	FW2	FW 1	FW 2
CW-1	5.6	2.5	0	0	0

Potential Mitigation Measures Identified on-site

Called Wauchope avenue

Impact of Parking Displacement on nearby roads

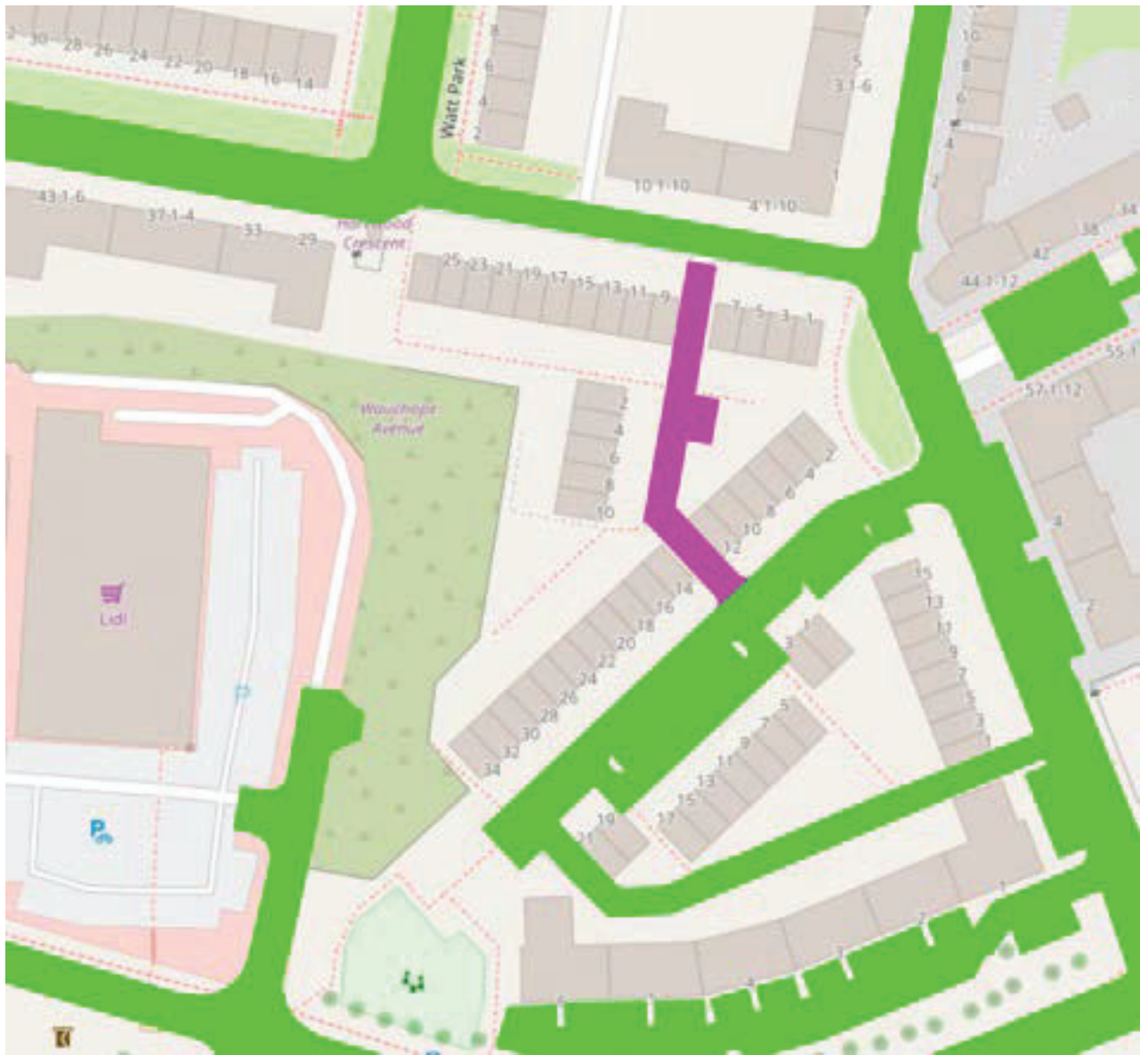
No Impact

Minor

Moderate

Significant

Unclassified Road Location



Site Visit Pictures

