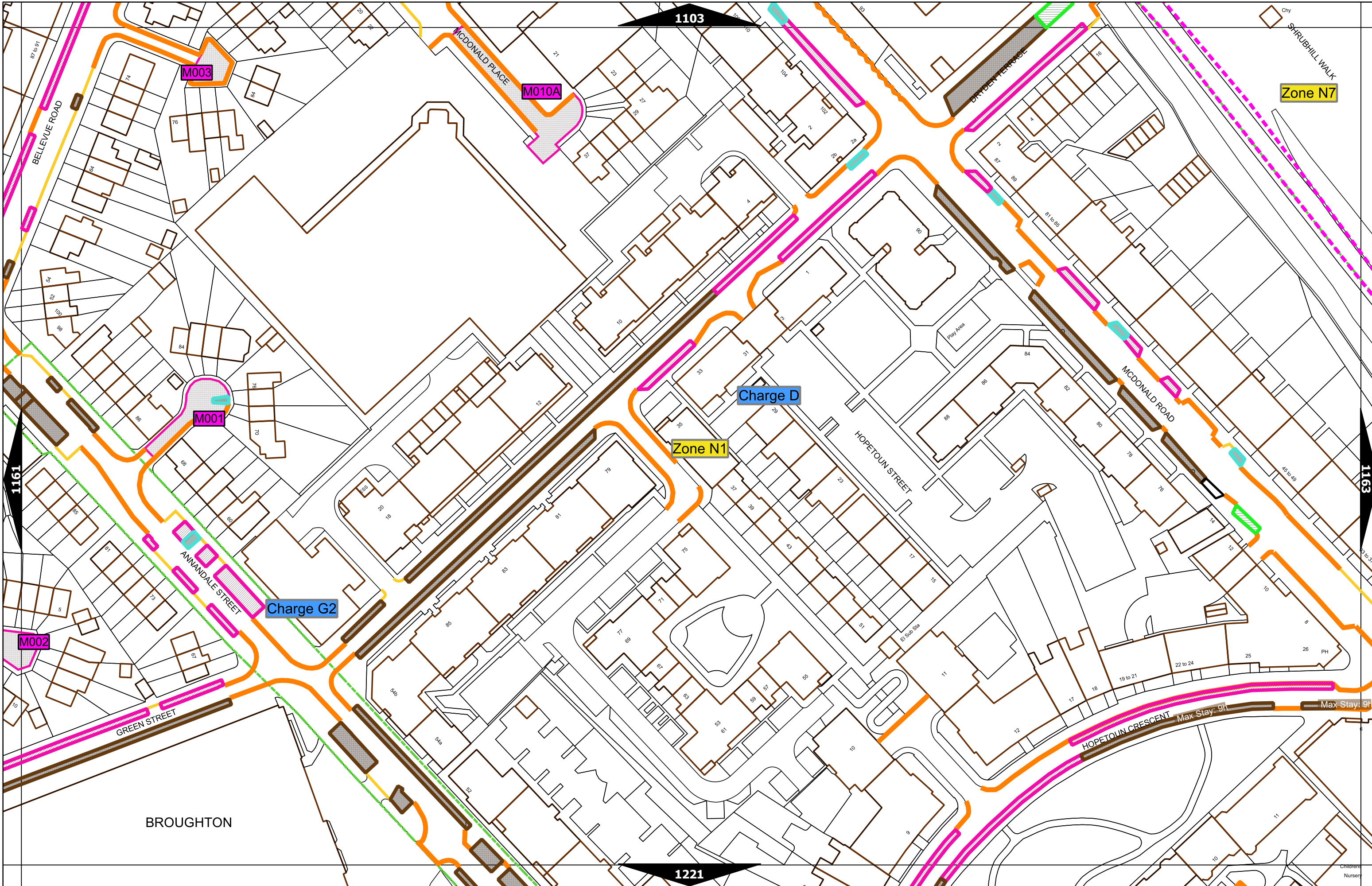
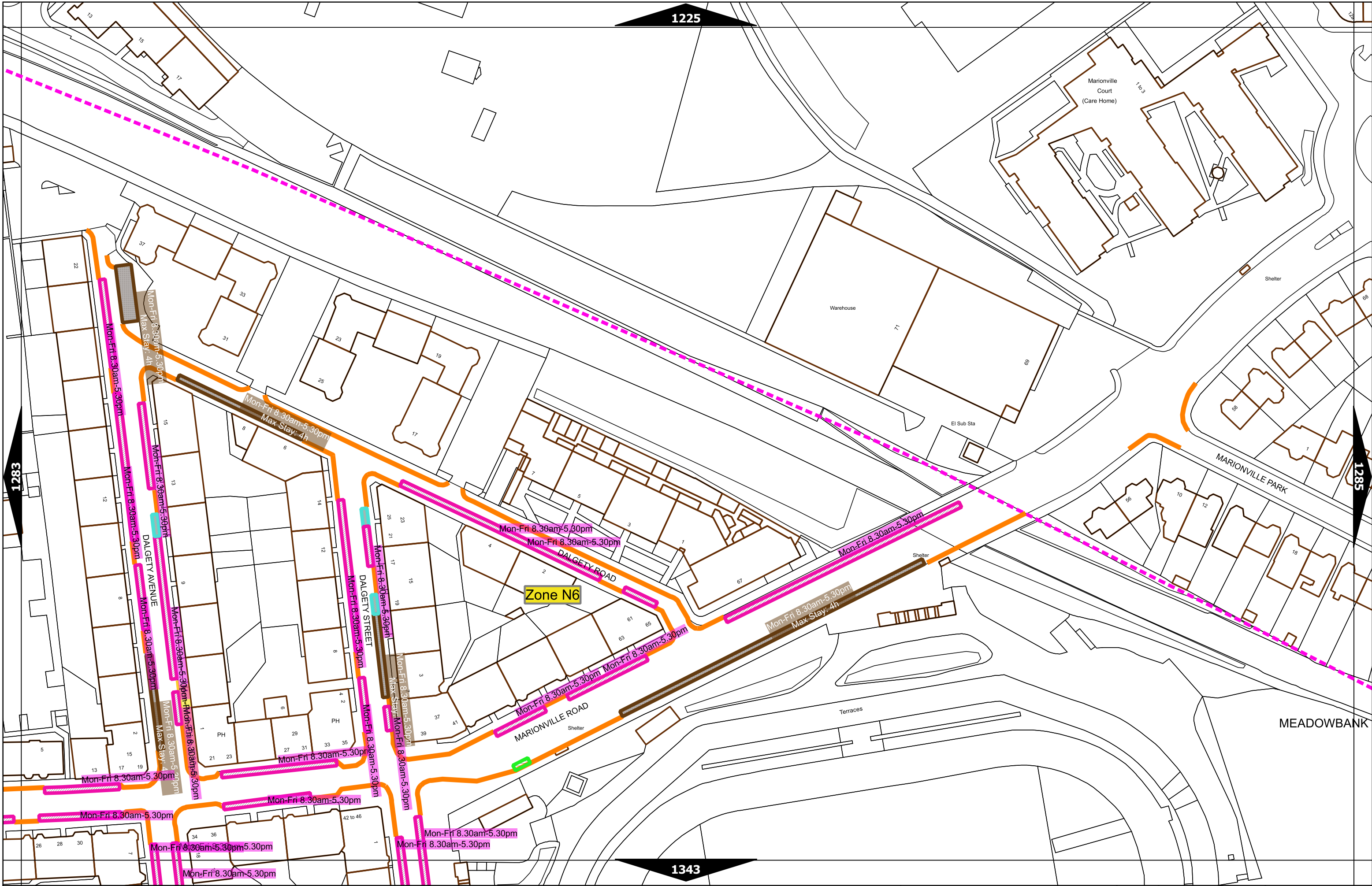




Scale at A3	1:1000
Print Date	01-Nov-2023
Map Tile	970
Revision	2
Status	PROPOSED



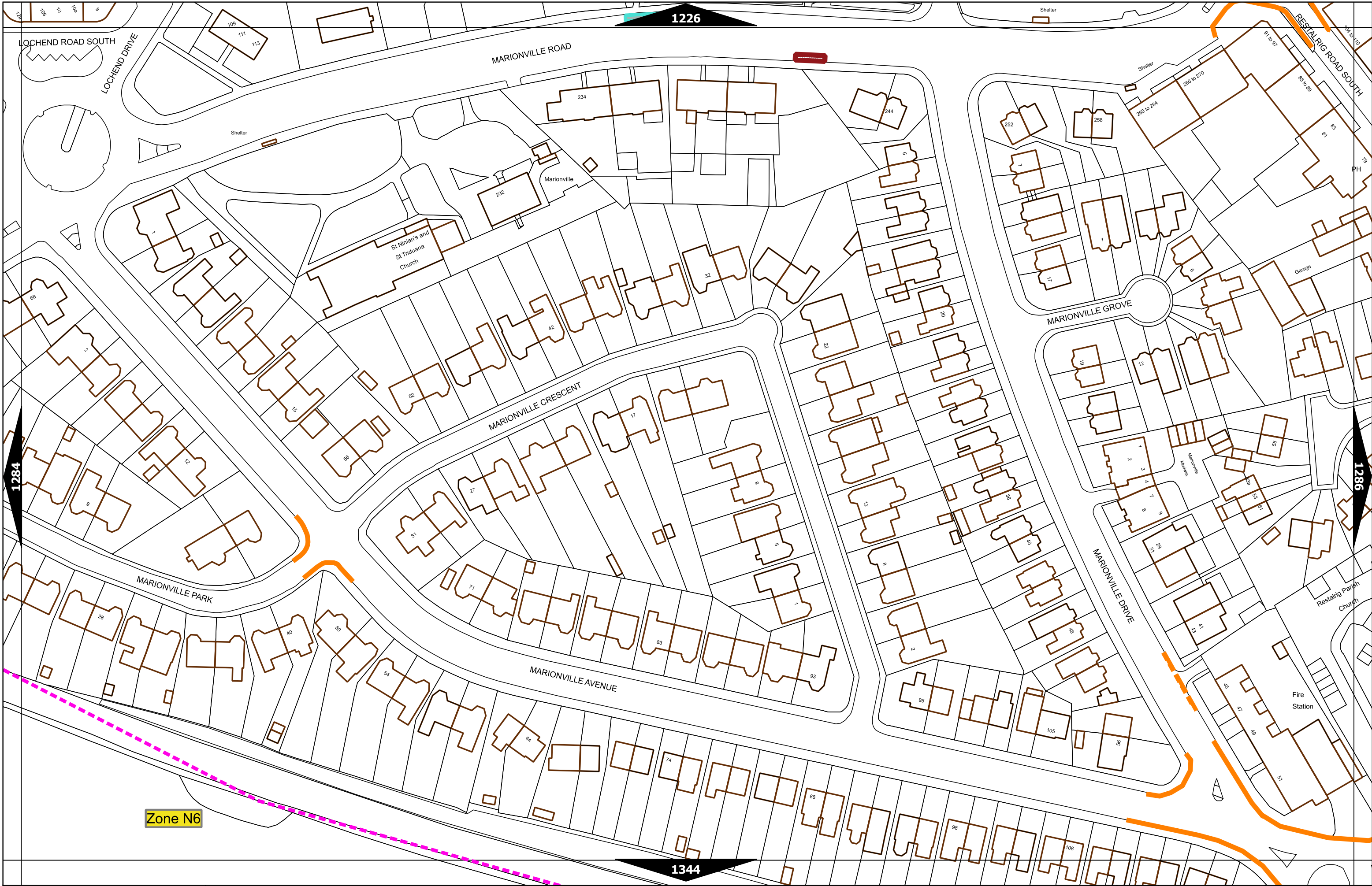
Scale at A3	1:1000
Print Date	01-Nov-2023
Map Tile	1162
Revision	8
Status	PROPOSED

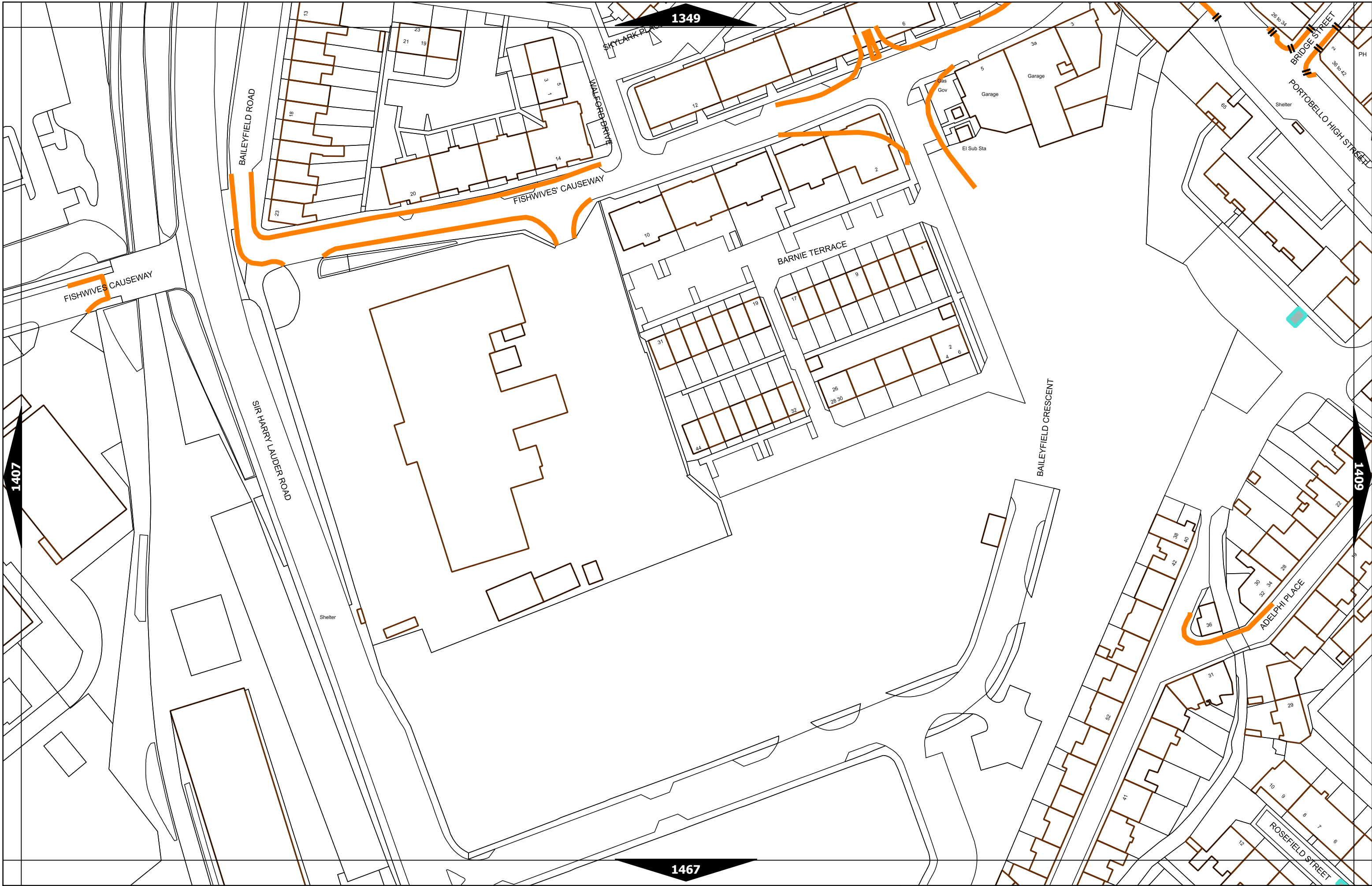


Zone N6



Scale at A3	1:1000
Print Date	01-Nov-2023
Map Tile	1284
Revision	4
Status	PROPOSED

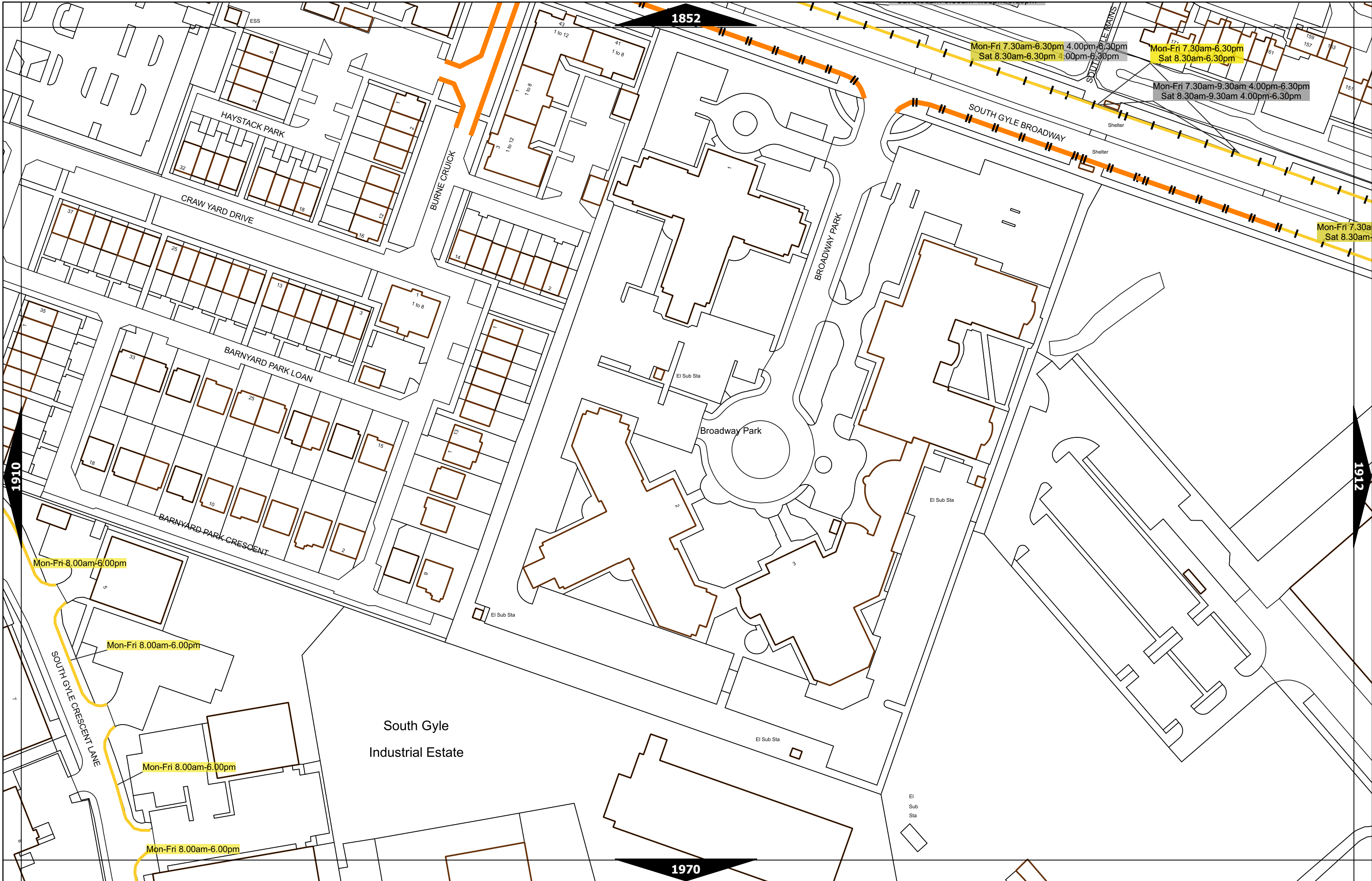




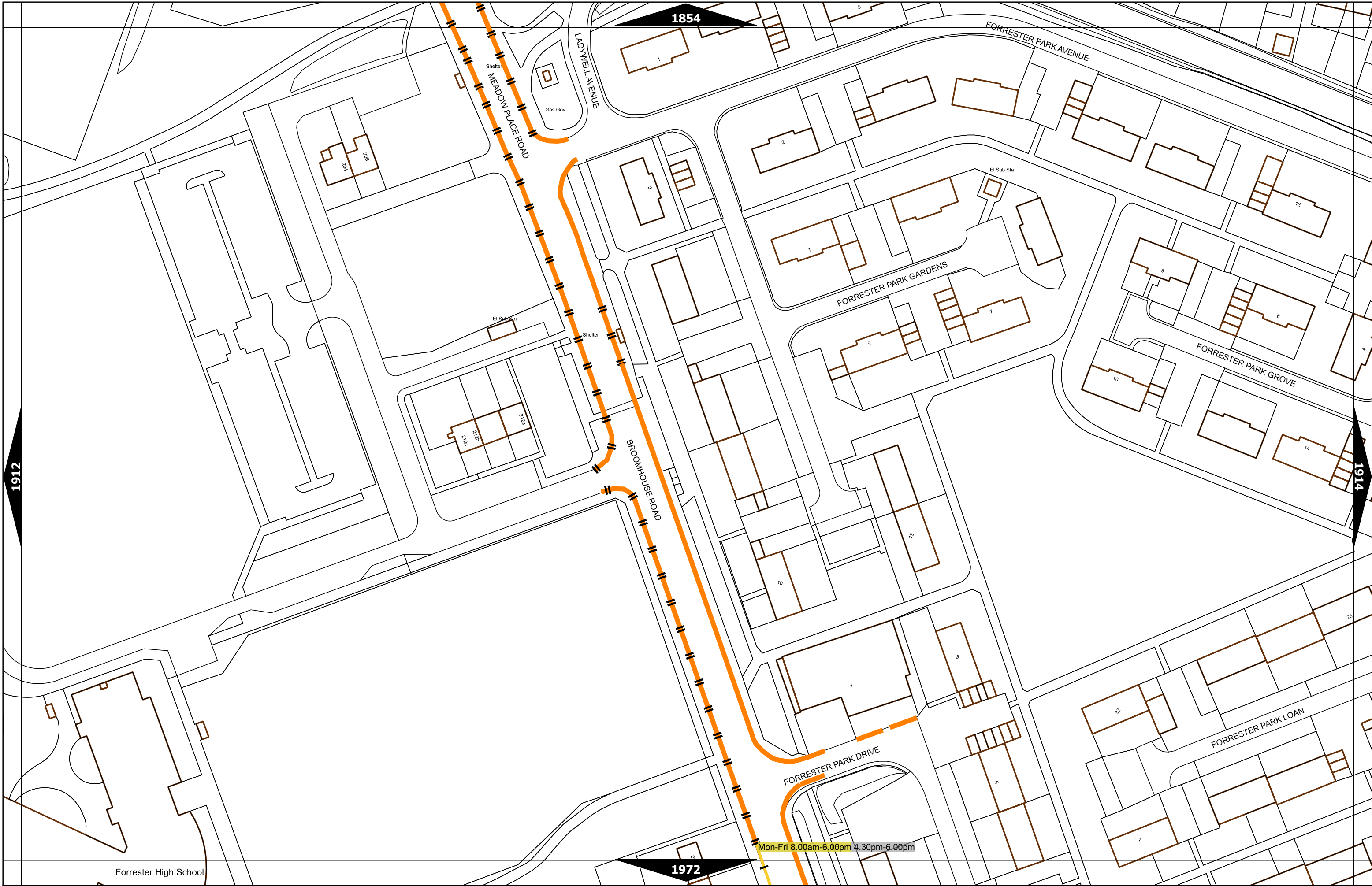
Scale at A3	1:1000
Print Date	01-Nov-2023
Map Tile	1408
Revision	2
Status	PROPOSED



Scale at A3	1:1000
Print Date	01-Nov-2023
Map Tile	1881
Revision	2
Status	PROPOSED



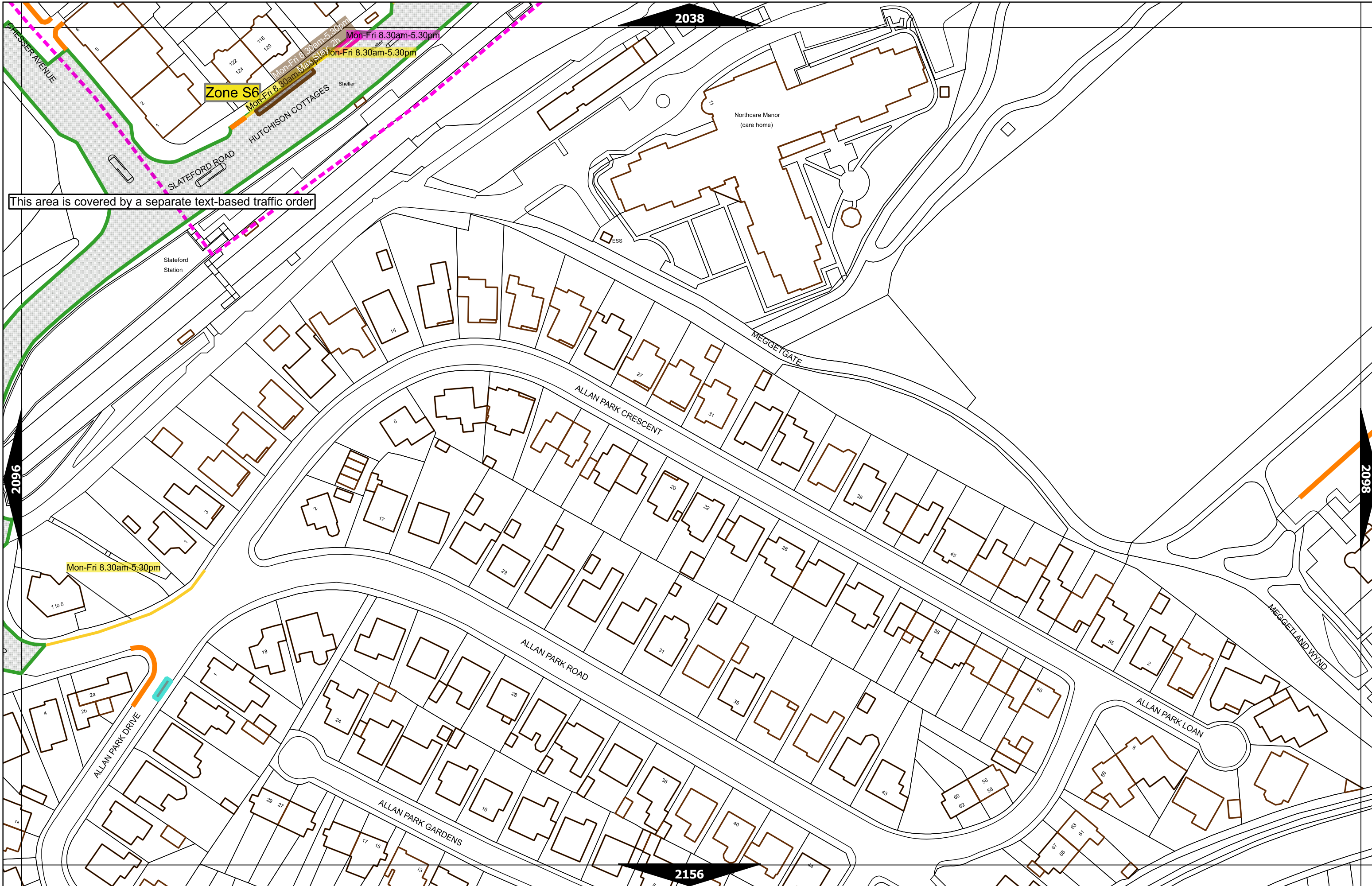
Scale at A3	1:1000
Print Date	01-Nov-2023
Map Tile	1911
Revision	3
Status	PROPOSED



Forrester High School



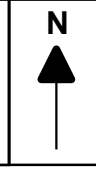
Scale at A3	1:1000
Print Date	01-Nov-2023
Map Tile	1913
Revision	2
Status	PROPOSED



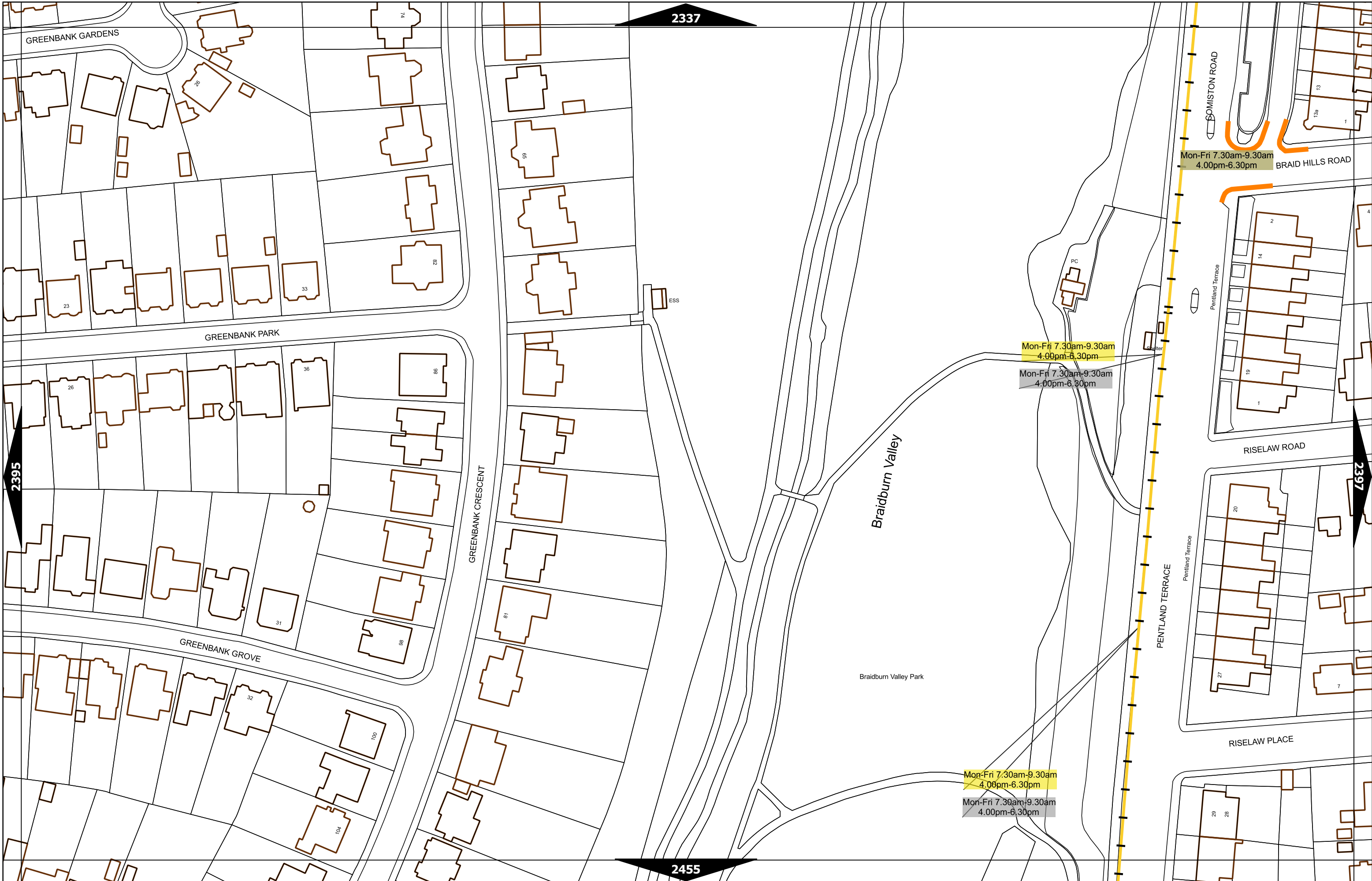
This area is covered by a separate text-based traffic order



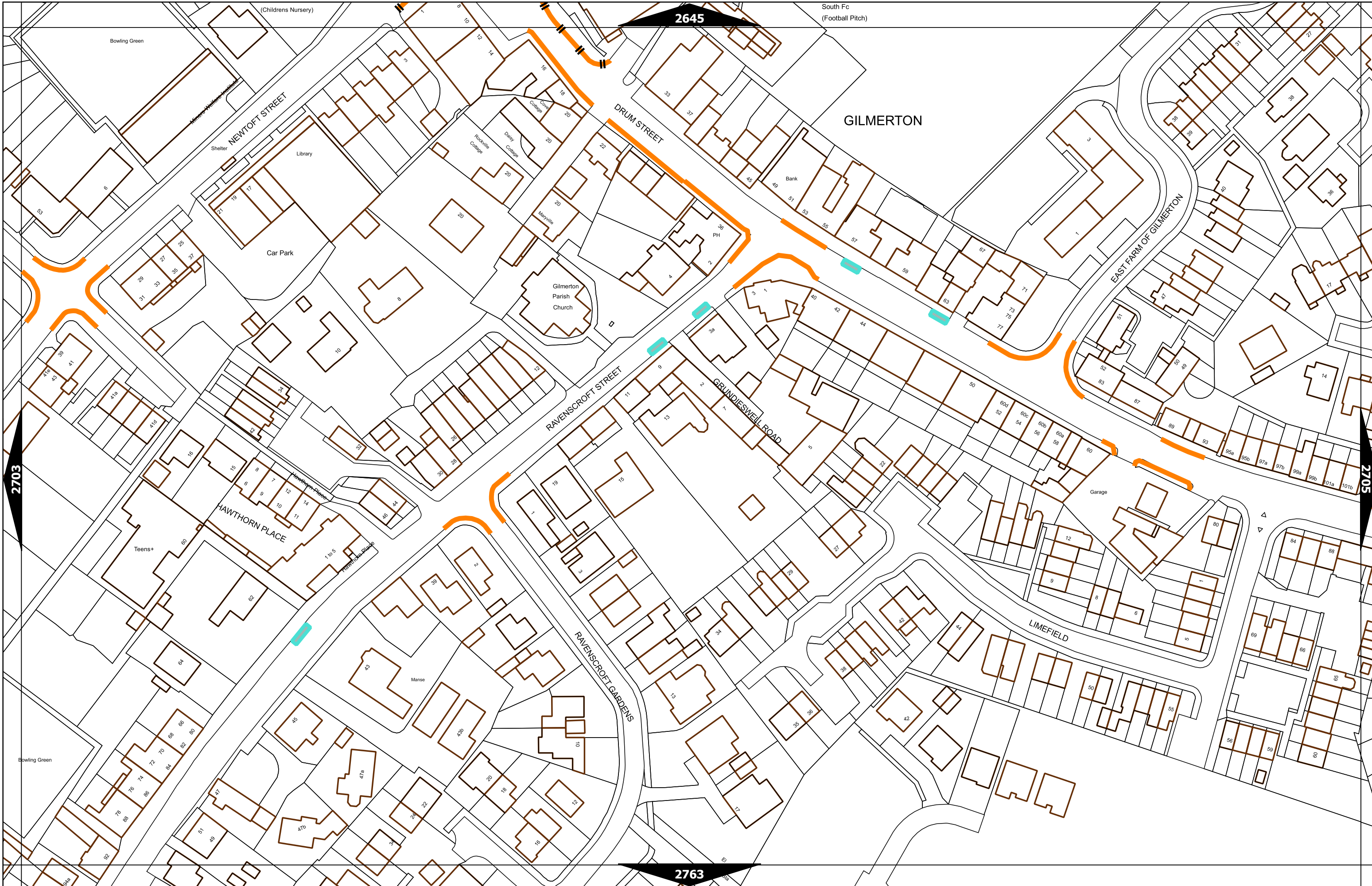
Scale at A3	1:1000
Print Date	01-Nov-2023
Map Tile	2097
Revision	5
Status	PROPOSED



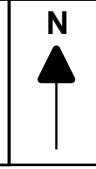
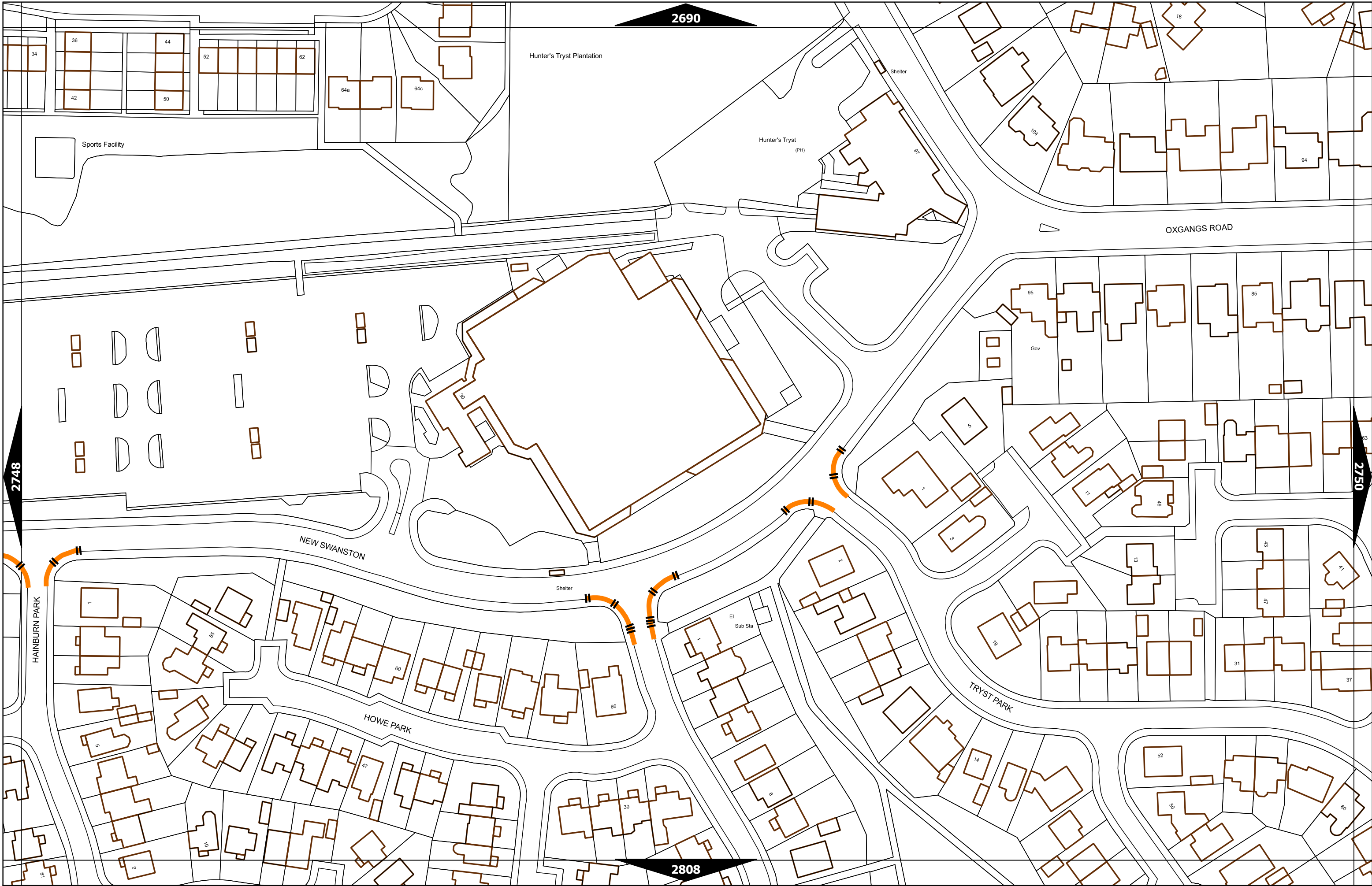
Scale at A3	1:1000
Print Date	01-Nov-2023
Map Tile	2218
Revision	3
Status	PROPOSED



Scale at A3	1:1000
Print Date	01-Nov-2023
Map Tile	2396
Revision	2
Status	PROPOSED



Scale at A3	1:1000
Print Date	01-Nov-2023
Map Tile	2704
Revision	3
Status	PROPOSED



Scale at A3	1:1000
Print Date	01-Nov-2023
Map Tile	2749
Revision	2
Status	PROPOSED