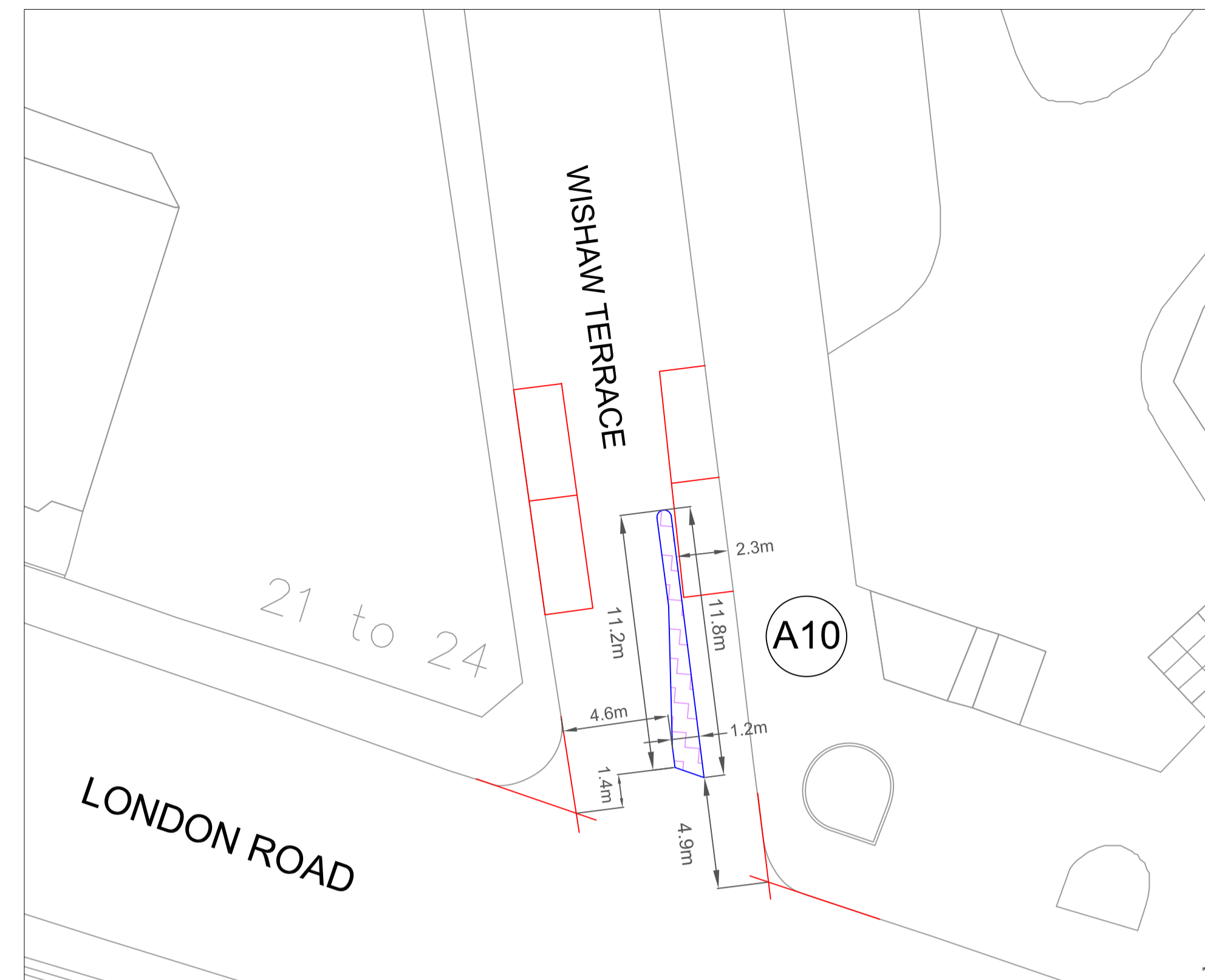
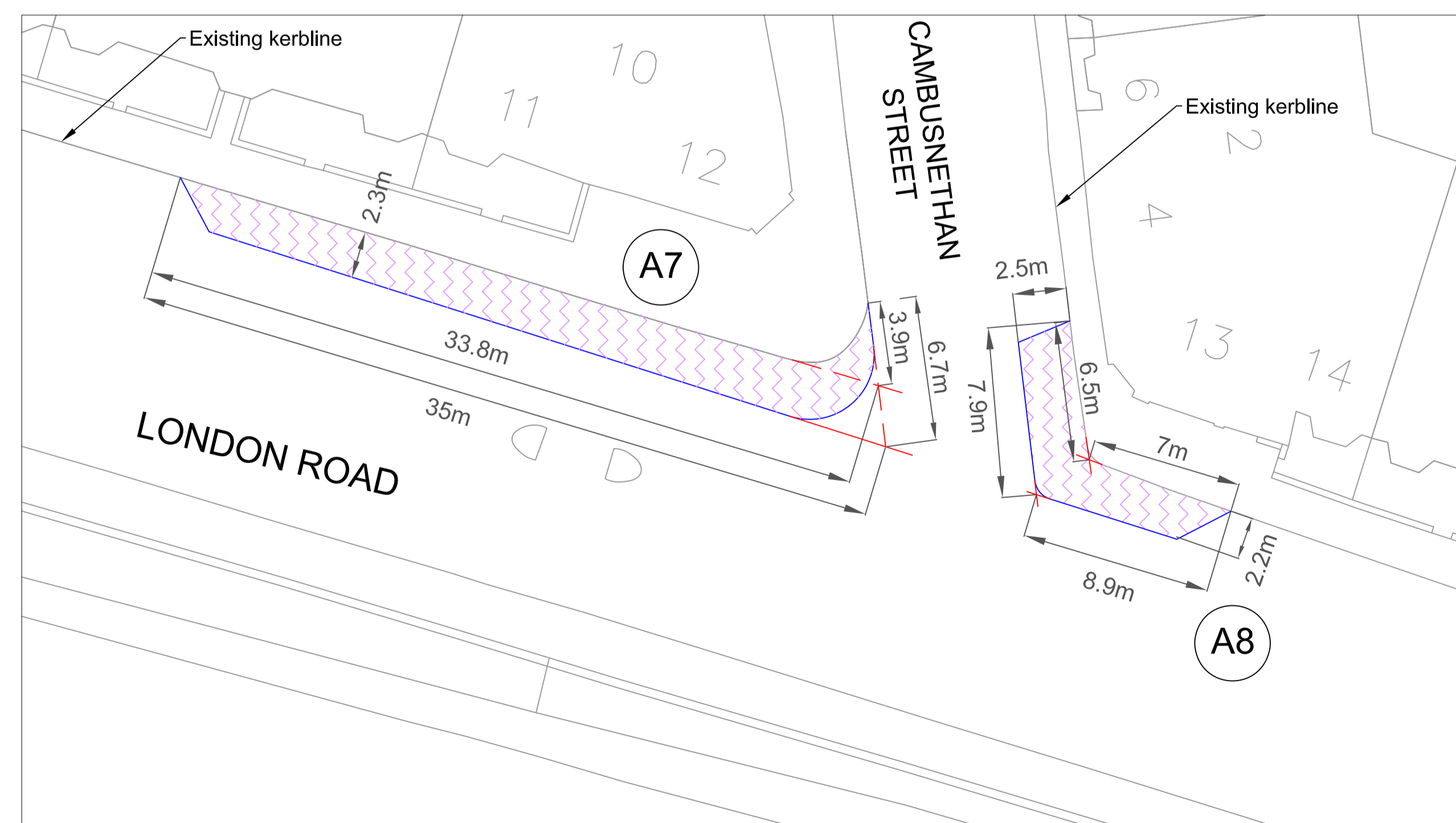


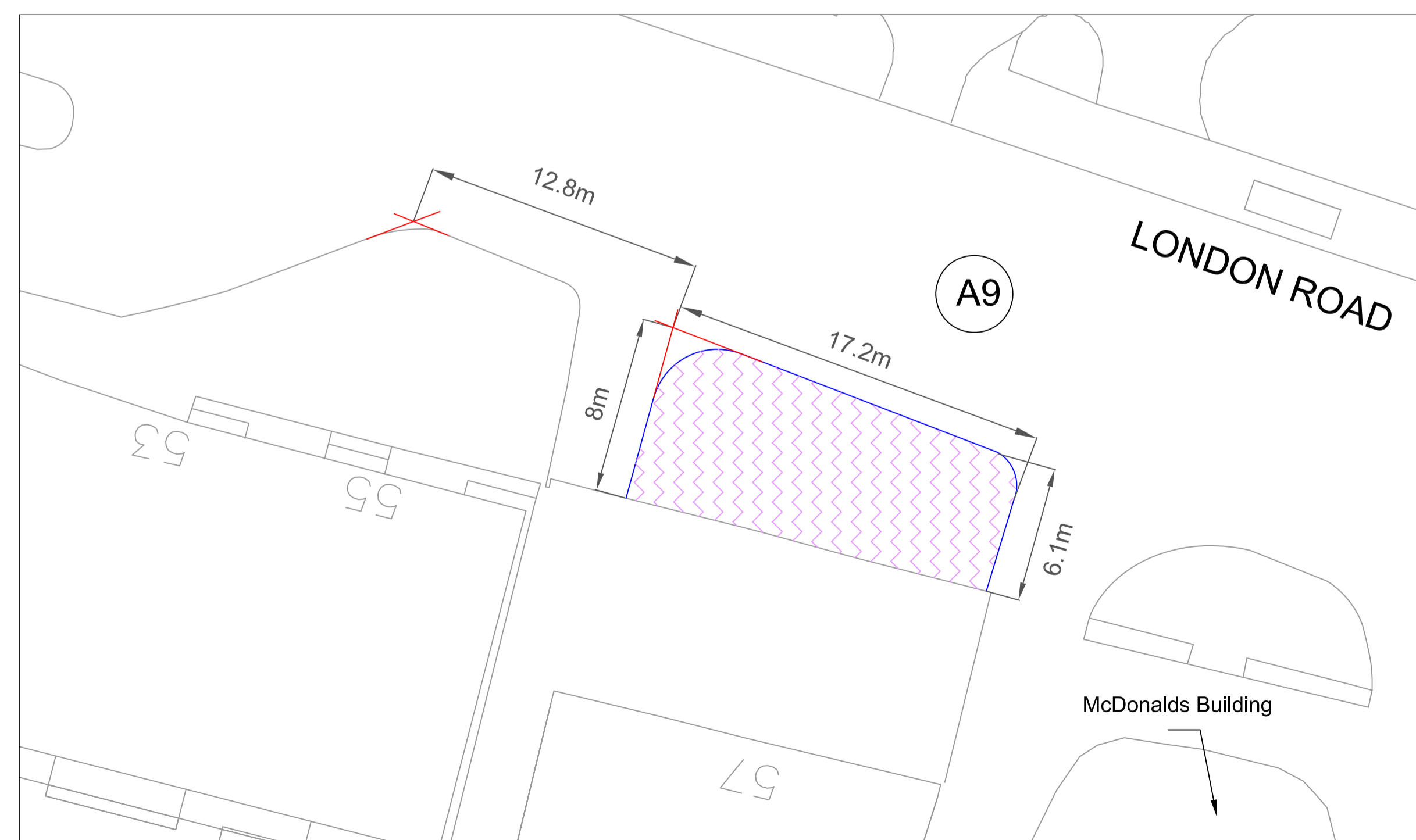
SCALE 1:100



SCALE 1:200

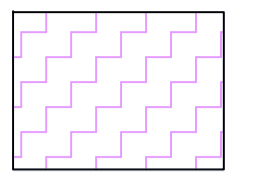


SCALE 1:200



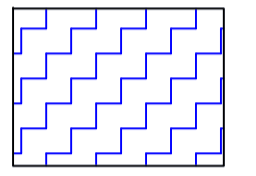
SCALE 1:200

NOTES:



Area of Carriageway to be re-determined to Footway

- A6 = 69.2 sq.m
- A7 = 76 sq.m
- A8 = 33 sq.m
- A9 = 117 sq.m
- A10 = 9.5 sq.m
- A11 = 63 sq.m

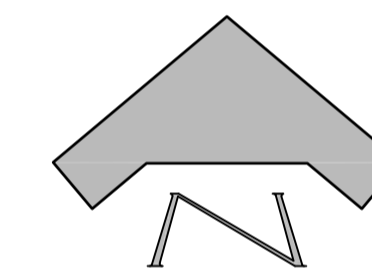


Area of Footway to be re-determined to Carriageway

A11 = 63 sq.m

ROADS (SCOTLAND) ACT 1984

THE CITY OF EDINBURGH COUNCIL (LONDON ROAD AND MONTROSE TERRACE AREA, EDINBURGH) (REDETERMINATION OF MEANS OF EXERCISE OF PUBLIC RIGHT OF PASSAGE) ORDER 2024
RSO/23/02
Plan showing the length of road which is to be Redetermined in terms of the above Order, which will come into effect on the Second day of February 2024.
Executed by The City of Edinburgh Council this Twenty Fourth day of January 2024.



CM

Gavin Brown

(witness)
Plan 2 of 2

signed on behalf of Executive Director of Place

This map is reproduced from Ordnance Survey material with the permission of Ordnance Survey on behalf of the Controller of Her Majesty's Stationery Office © Crown copyright. Unauthorised reproduction infringes Crown copyright and may lead to prosecution or civil proceedings.
100023420 (2023)

REVISION	DETAILS	BY	DATE	CHECKED

EDINBURGH
THE CITY OF EDINBURGH COUNCIL

The City of Edinburgh Council
Waverley Court
4 East Market Street
Edinburgh, EH8 8BG
Telephone: 0131 200 2000

PLACE MANAGEMENT
INFRASTRUCTURE
TRANSPORT CONTRACTS &
DESIGN

LONDON ROAD
REDETERMINATION ORDERS - RSO
RSO APPENDIX 1

Date: 31/05/2023
Scale: VARIES - SEE PLAN
Job No.: 636599
Drawn by: WDK
Checked by: WDK
Reviewed by: TB