

© Crown Copyright and database right 2020. All rights reserved. Ordnance Survey Licence number 100023420.

- NOTES:**
- DO NOT SCALE FROM THIS DRAWING.
  - ALL DIMENSIONS ARE IN METRES UNLESS STATED OTHERWISE.
  - THIS DRAWING SHALL BE READ IN CONJUNCTION WITH ASSOCIATED TRAFFIC REGULATION ORDER INFORMATION.
  - EXISTING RESTRICTIONS RETAINED WITH THE EXCEPTION OF NEW / AMENDED RESTRICTIONS PROPOSED IN THE DRAWING.

**Key**

- Proposed 'No Waiting and Loading at Any Time' restriction
- Removal of 'One Way' system
- Removal of 'No Left Turn'
- Proposed 'No Right Turn' restriction
- Proposed road markings (General)
- Existing road markings

**Jacobs**  
160 Dundee Street, Edinburgh, EH11 1DQ  
Tel: +44 (0)131 659 7000 Fax: +44 (0)131 228 6177  
www.jacobs.com

Client  
**EDINBURGH**  
THE CITY OF EDINBURGH COUNCIL

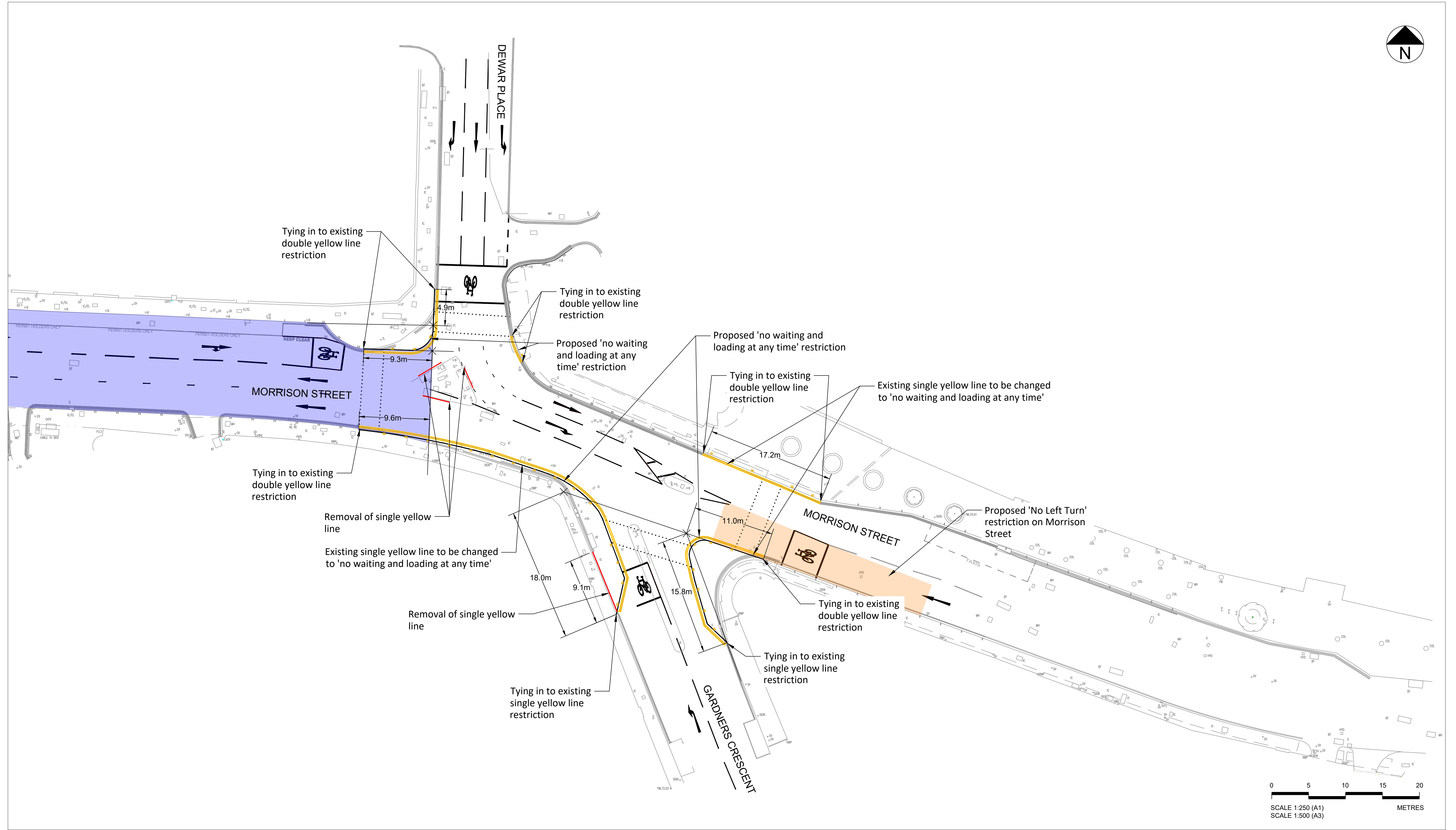

Project  
LOW EMISSION ZONE  
EDINBURGH

Drawing title		<b>TRAFFIC REGULATION ORDER MORRISON STREET FROM TORPHICHEN PLACE TO DEWAR PLACE</b>	
Drawing status		FOR INFORMATION	
Scale	1:250 @ A1	DO NOT SCALE	
Jacobs No.	BESP0023	Rev	P01
Client no.			
Drawing number	BESP0023-LEZ-MS-TRO-DR-0003		

Rev	Rev. Date	Purpose of revision	Des'd	Check'd	Rev'd	Appr'd
P01	31/01/2023	FOR INFORMATION	DC	RH	RH	CS

© Copyright 2022 Jacobs U.K. Limited. The concepts and information contained in this document are the property of Jacobs. Use or copying of this document in whole or in part without the written permission of Jacobs constitutes an infringement of copyright. Limitation: This drawing has been prepared on behalf of, and for the exclusive use of, Jacobs' Client, and is subject to, and issued in accordance with, the provisions of the contract between Jacobs and the Client. Jacobs accepts no liability or responsibility whatsoever for, or in respect of, any use of, or reliance upon, this drawing by any third party.





© Crown Copyright and database right 2020. All rights reserved. Ordnance Survey Licence number 100023420.

- NOTES:**
- DO NOT SCALE FROM THIS DRAWING.
  - ALL DIMENSIONS ARE IN METRES UNLESS STATED OTHERWISE.
  - THIS DRAWING SHALL BE READ IN CONJUNCTION WITH ASSOCIATED TRAFFIC REGULATION ORDER INFORMATION.
  - EXISTING RESTRICTIONS RETAINED WITH THE EXCEPTION OF NEW / AMENDED RESTRICTIONS PROPOSED IN THE DRAWING.

**Key**

- Proposed 'No Waiting and Loading at Any Time' restriction
- Proposed 'No Left Turn' restriction
- Removal of 'One Way' system
- Proposed road markings (General)
- Existing restrictions to be removed
- Existing road markings

**Jacobs**  
160 Dundee Street, Edinburgh, EH11 1DQ  
Tel: +44 (0)131 659 7000 Fax: +44 (0)131 228 6177  
www.jacobs.com

Client  
**EDINBURGH**  
THE CITY OF EDINBURGH COUNCIL

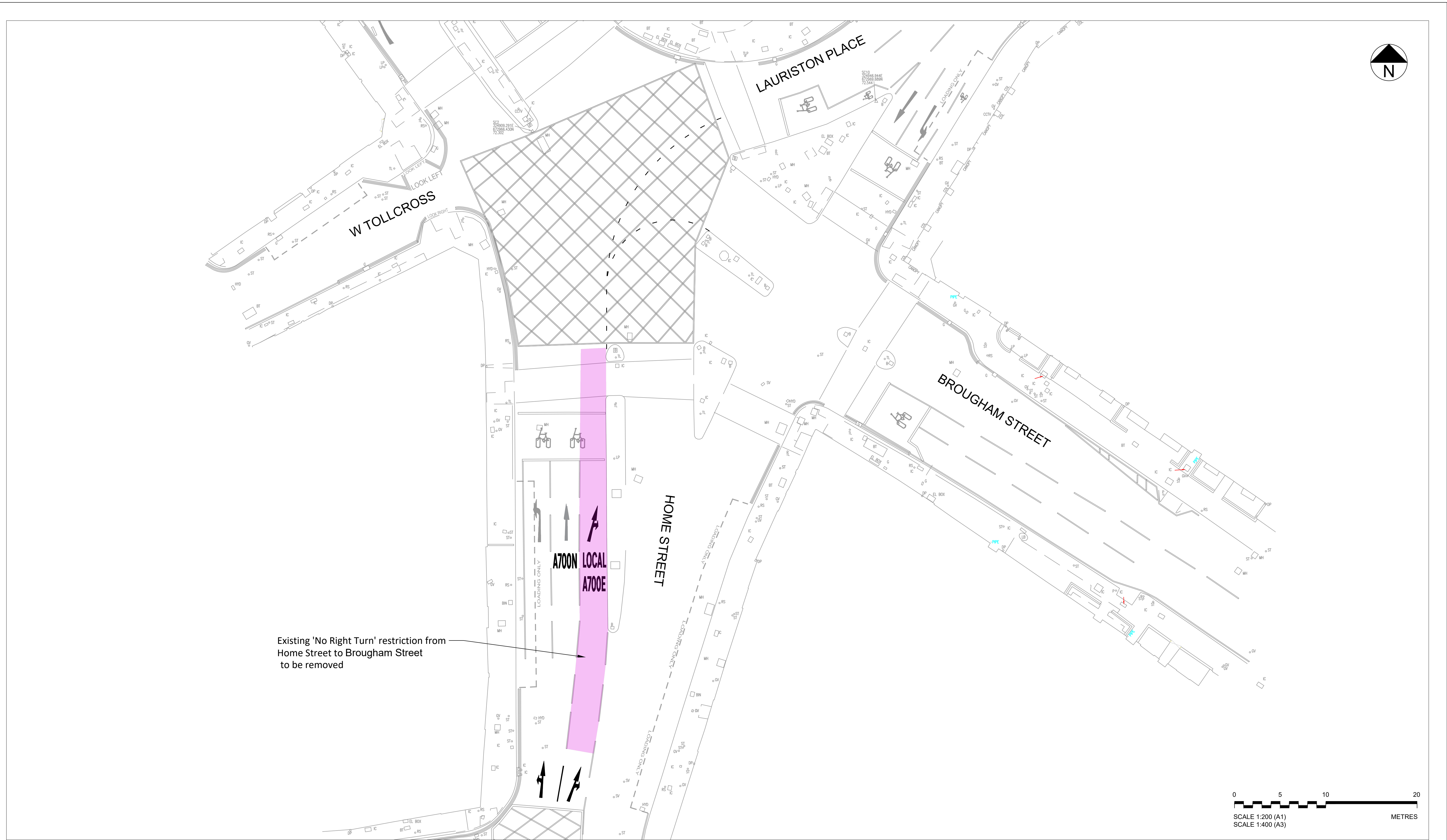
Project  
LOW EMISSION ZONE  
EDINBURGH

Drawing title		<b>TRAFFIC REGULATION ORDER MORRISON STREET / B700 /GARDNER'S CRESCENT</b>	
Drawing status		FOR INFORMATION	
Scale	1:250 @ A1	DO NOT SCALE	
Jacobs No.	BESP0023	Rev	<b>P02</b>
Client no.			
Drawing number	BESP0023-LEZ-MS-TRO-DR-0004		

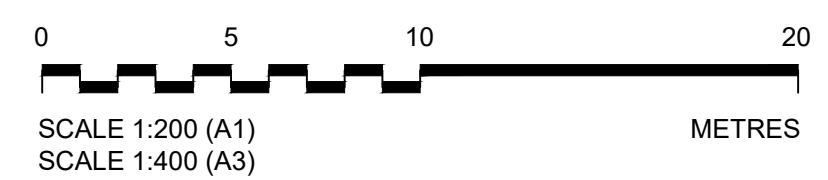
Rev	Rev. Date	Purpose of revision	Des'd	Check'd	Rev'd	Appr'd
P02	07/02/2023	UPDATED FOLLOWING CEC COMMENTS	DC	RH	RH	CS
P01	31/01/2023	FOR INFORMATION	DC	RH	RH	CS

© Copyright 2022 Jacobs U.K. Limited. The concepts and information contained in this document are the property of Jacobs. Use or copying of this document in whole or in part without the written permission of Jacobs constitutes an infringement of copyright. Limitation: This drawing has been prepared on behalf of, and for the exclusive use of, Jacobs' Client, and is subject to, and issued in accordance with, the provisions of the contract between Jacobs and the Client. Jacobs accepts no liability or responsibility whatsoever for, or in respect of, any use of, or reliance upon, this drawing by any third party.





Existing 'No Right Turn' restriction from Home Street to Brougham Street to be removed



© Crown Copyright and database right 2020. All rights reserved. Ordnance Survey Licence number 100023420.

Rev	Rev. Date	Purpose of revision	Des'd	Check'd	Rev'd	Appr'd
P02	31/01/2023	UPDATED FOLLOWING CEC COMMENTS	DC	RH	RH	CS
P01	24/10/2022	FOR INFORMATION	DC	RC	RC	CS

© Copyright 2022 Jacobs U.K. Limited. The concepts and information contained in this document are the property of Jacobs. Use or copying of this document in whole or in part without the written permission of Jacobs constitutes an infringement of copyright. Limitation: This drawing has been prepared on behalf of, and for the exclusive use of Jacobs' Client, and is subject to, and issued in accordance with, the provisions of the contract between Jacobs and the Client. Jacobs accepts no liability or responsibility whatsoever for, or in respect of, any use of, or reliance upon, this drawing by any third party.

- NOTES:**
- DO NOT SCALE FROM THIS DRAWING.
  - ALL DIMENSIONS ARE IN METRES UNLESS STATED OTHERWISE.
  - THIS DRAWING SHALL BE READ IN CONJUNCTION WITH ASSOCIATED TRAFFIC REGULATION ORDER INFORMATION.
  - EXISTING RESTRICTIONS RETAINED WITH THE EXCEPTION OF NEW / AMENDED RESTRICTIONS PROPOSED IN THE DRAWING.

**Key**

- Removal of 'No Right Turn' restriction
- Proposed road markings (General)
- Existing road markings (General)

**Jacobs**  
160 Dundee Street, Edinburgh, EH11 1DQ  
Tel:+44 (0)131 659 7244 Fax:+44 (0)131 228 6177  
www.jacobs.com

Client  
**EDINBURGH**  
THE CITY OF EDINBURGH COUNCIL

Project  
LOW EMISSION ZONE  
EDINBURGH

Drawing title  
**TRAFFIC REGULATION ORDER TOLLCROSS**

Drawing status  
FOR PUBLIC CONSULTATION

Scale	1:200 @ A1	DO NOT SCALE
Jacobs No.	BESP0023	Rev
Client no.		<b>P02</b>

Drawing number  
**BESP0023-LEZ-TC-TRO-DR-0001**