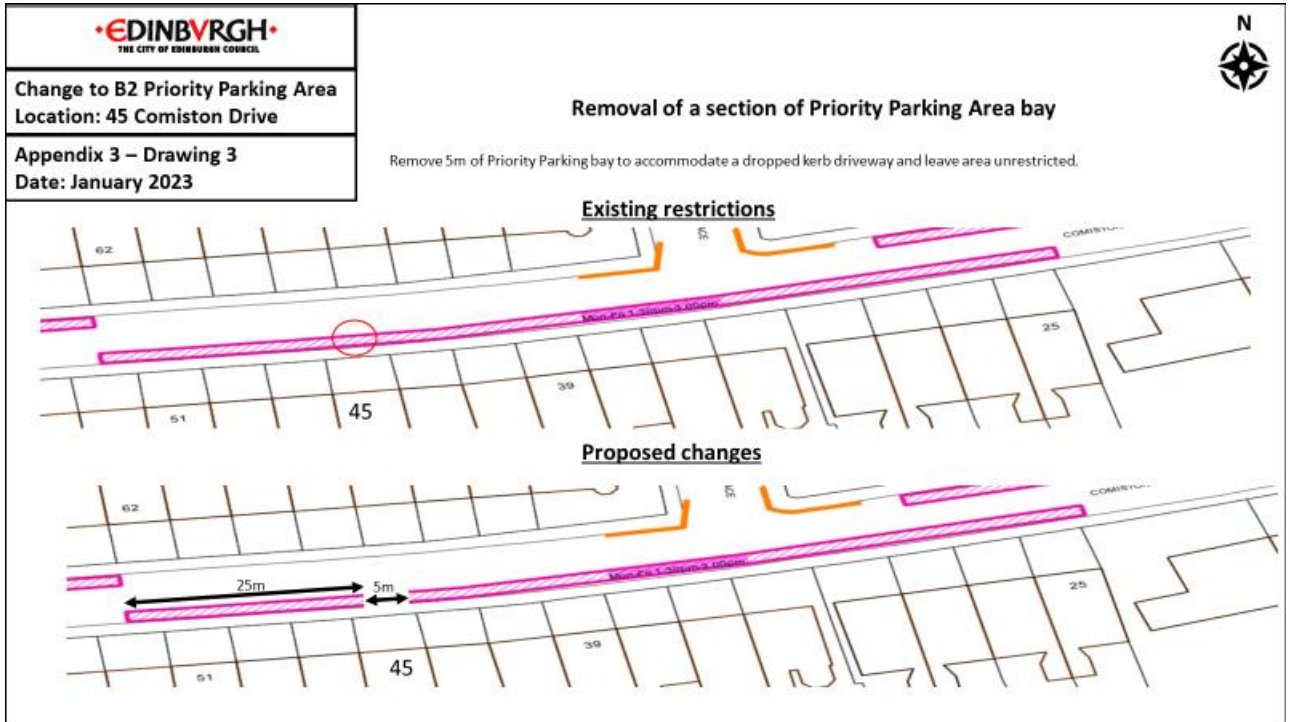
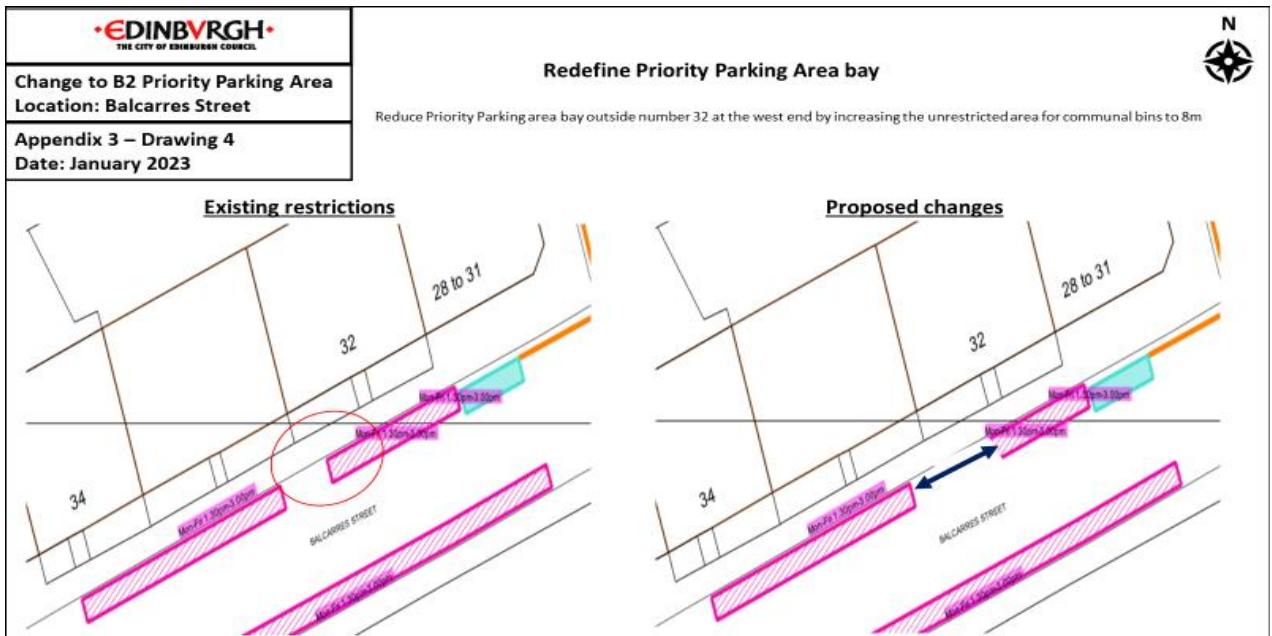


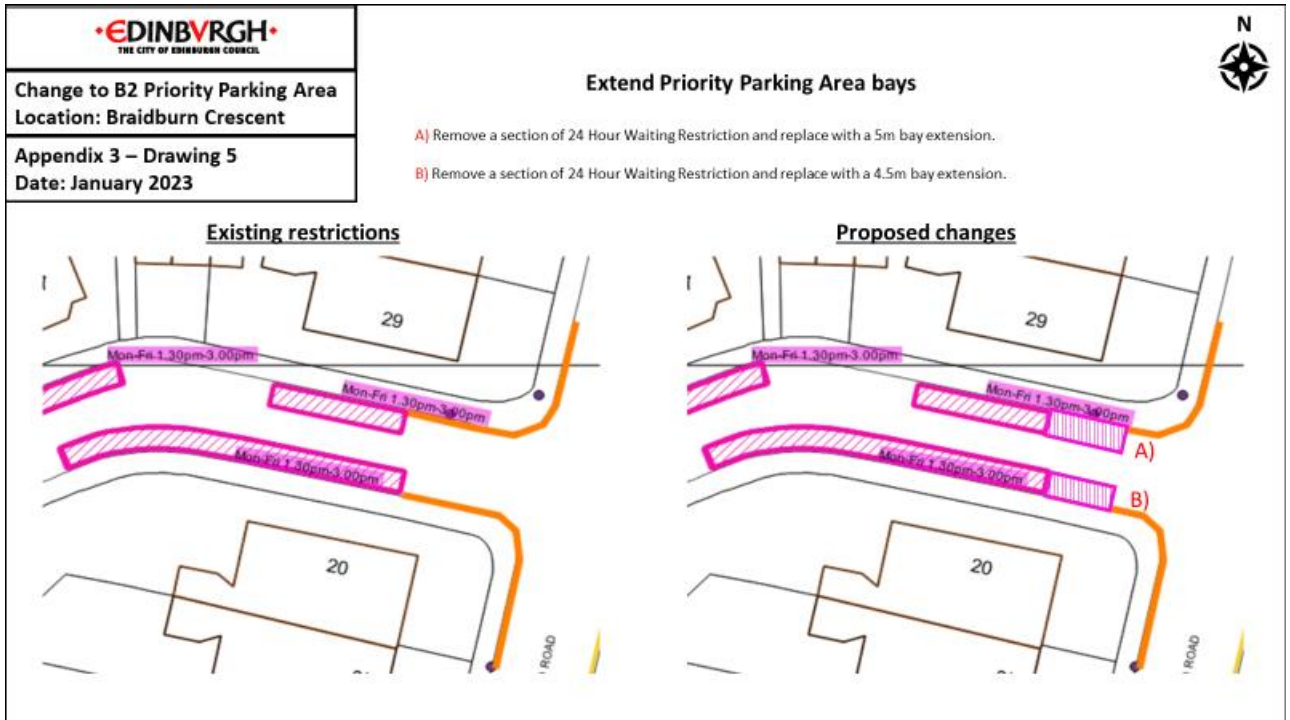
Drawing 3 – Comiston Drive



Drawing 4 – Balcarres Street

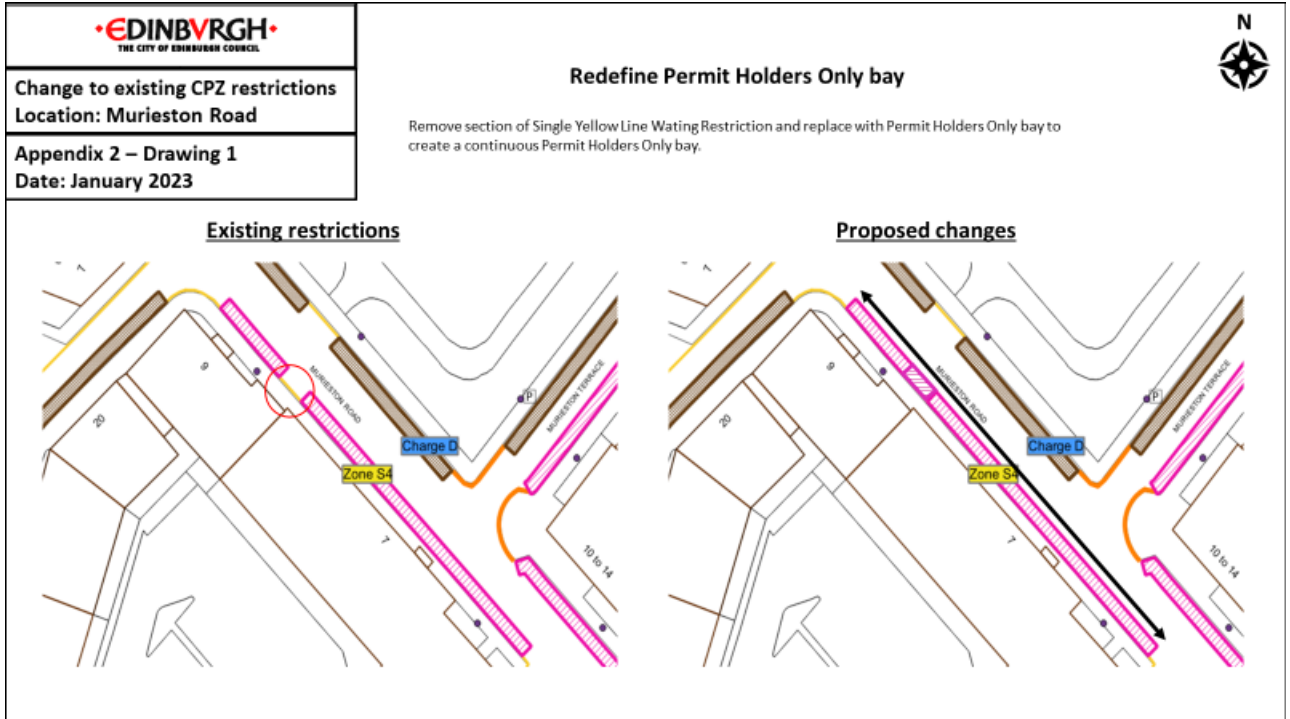


Drawing 5 – Braidburn Crescent

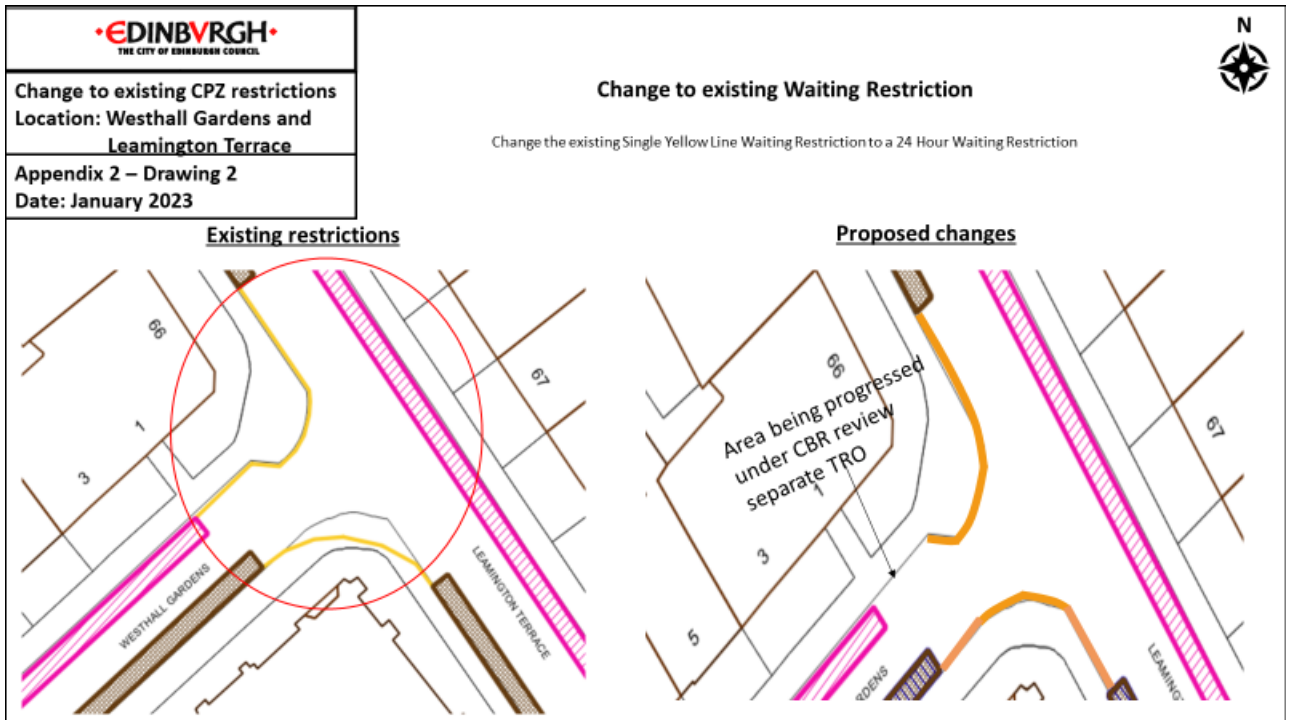


Appendix 2 – Amendments to existing restrictions within CPZ

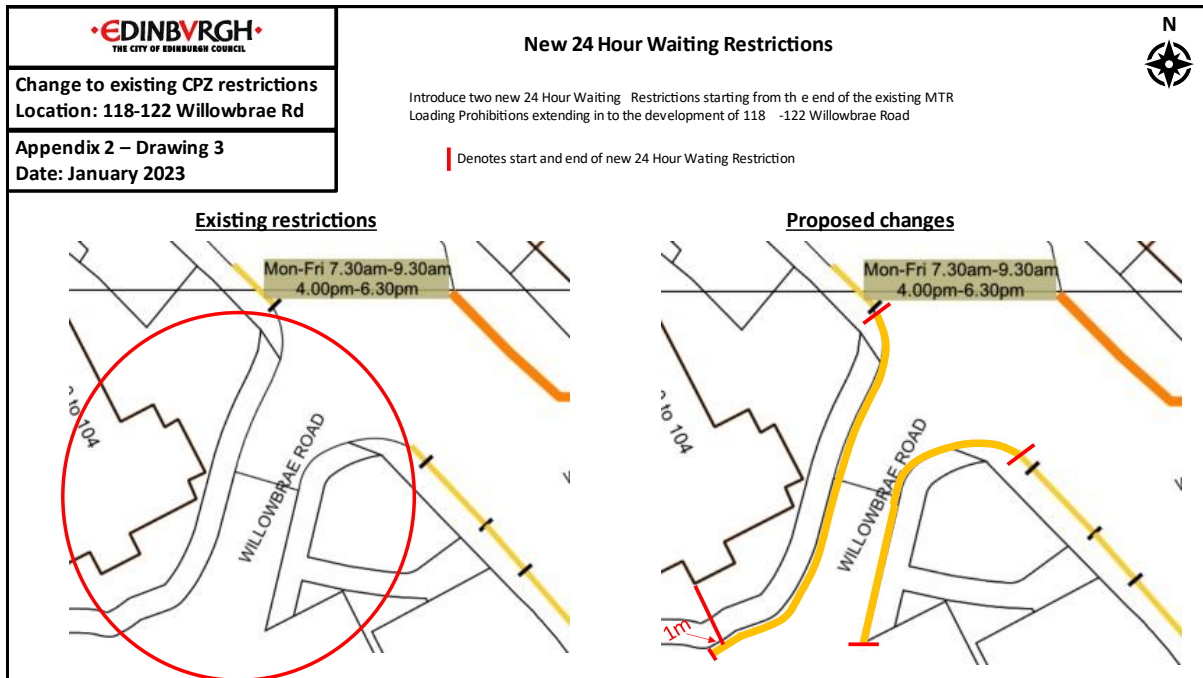
Drawing 1 – Murieston Road



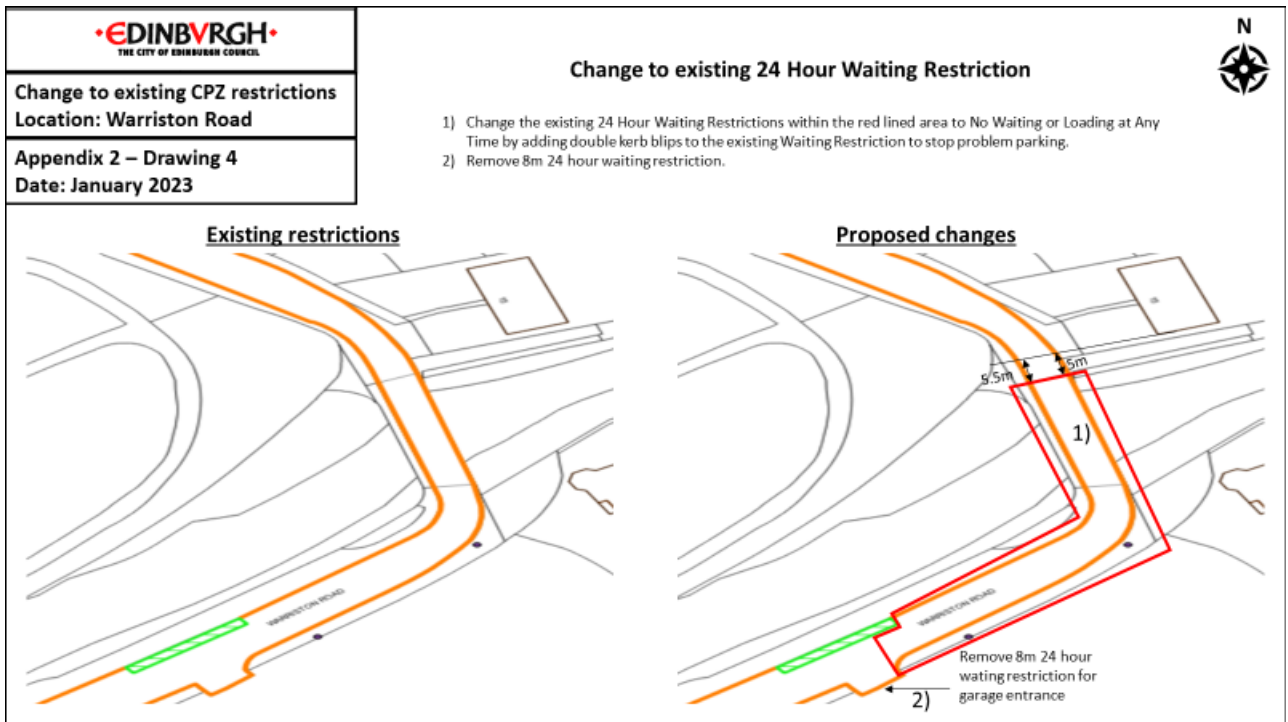
Drawing 2 – Westhall Gardens and Leamington Terrace



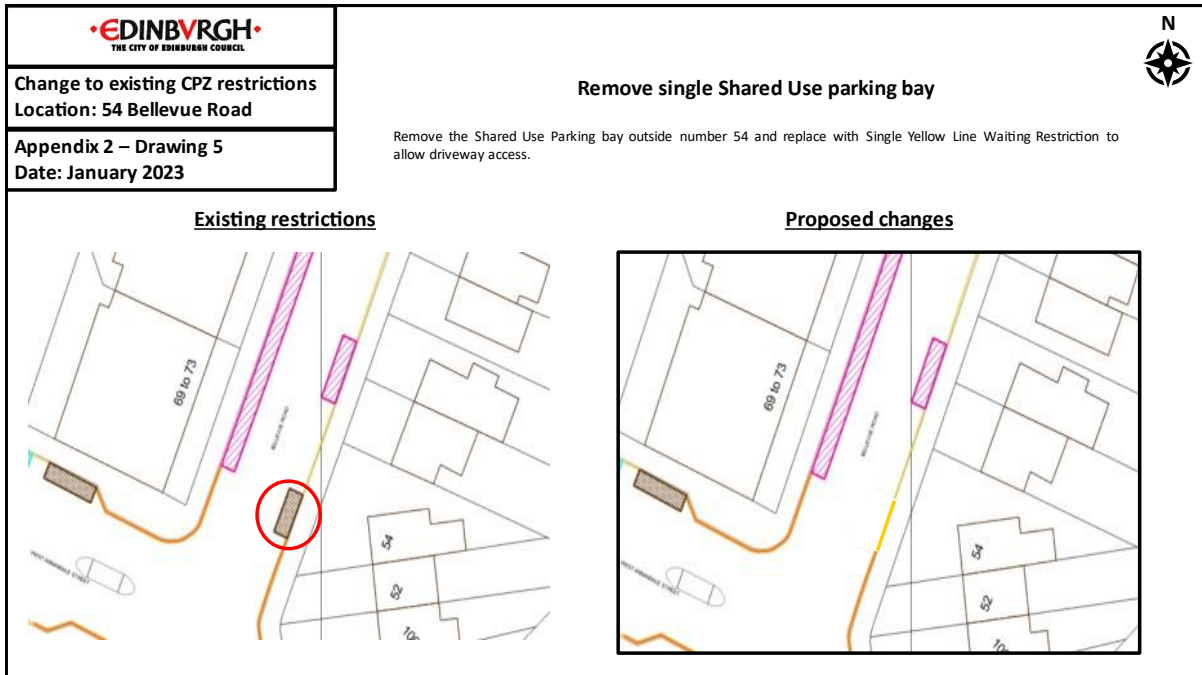
Drawing 3 – Willowbrae Road



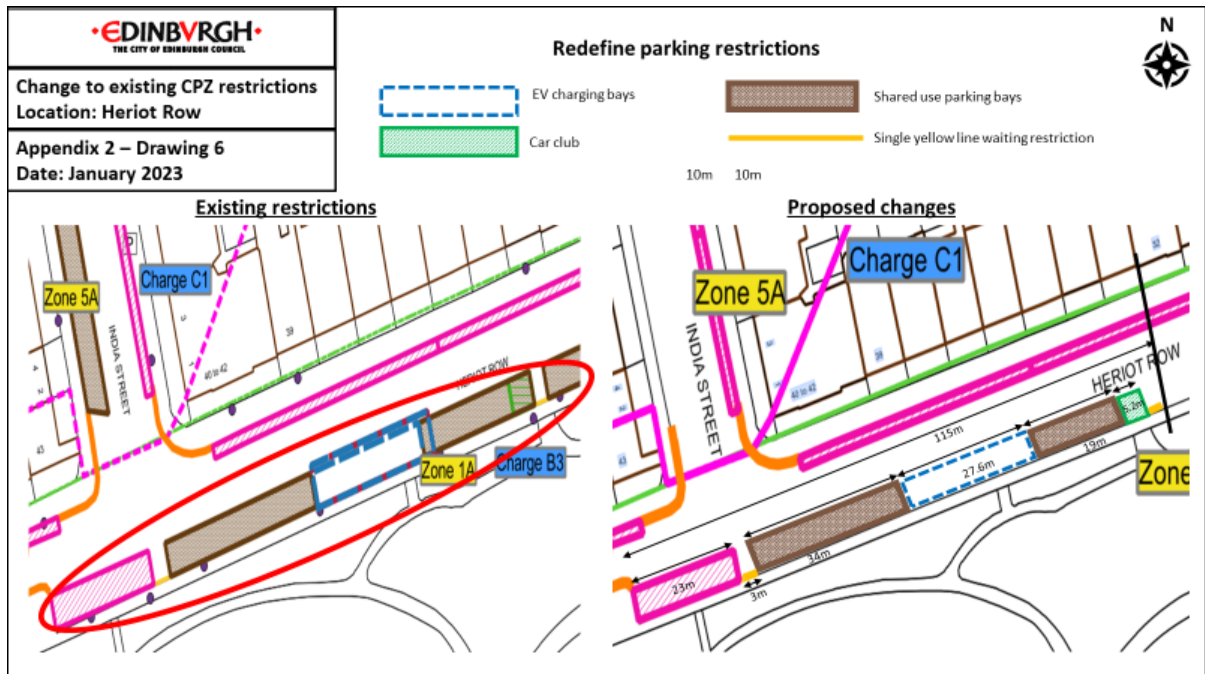
Drawing 4 – Warriston Road



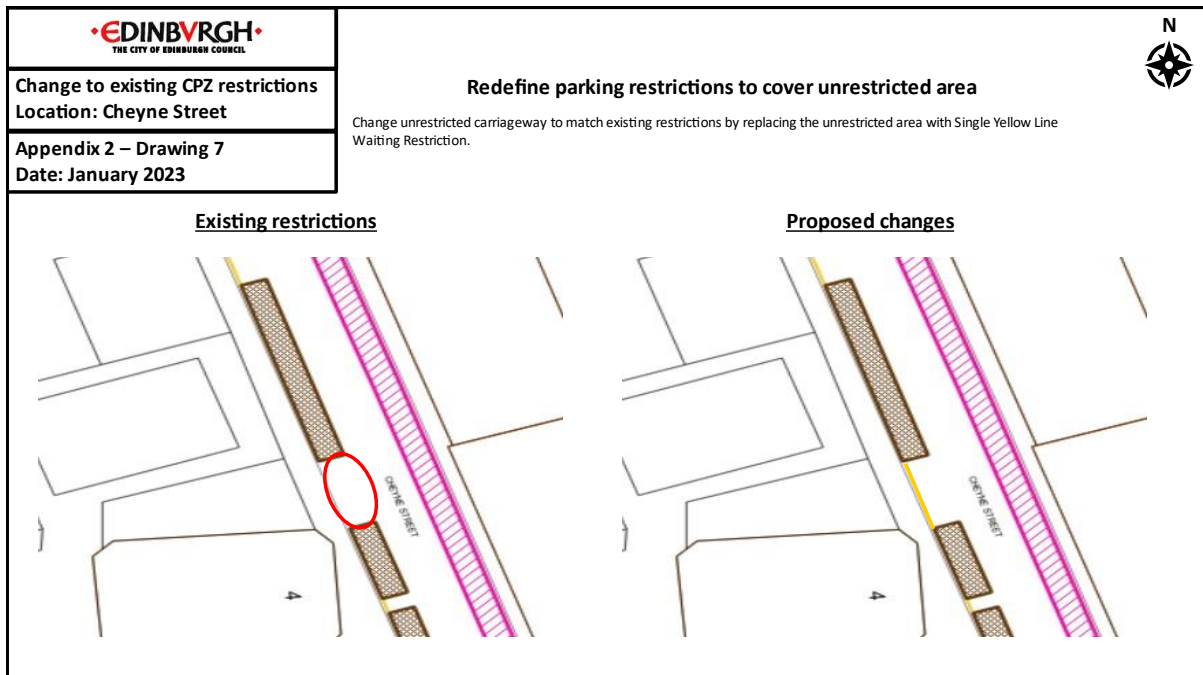
Drawing 5 – Bellevue Road



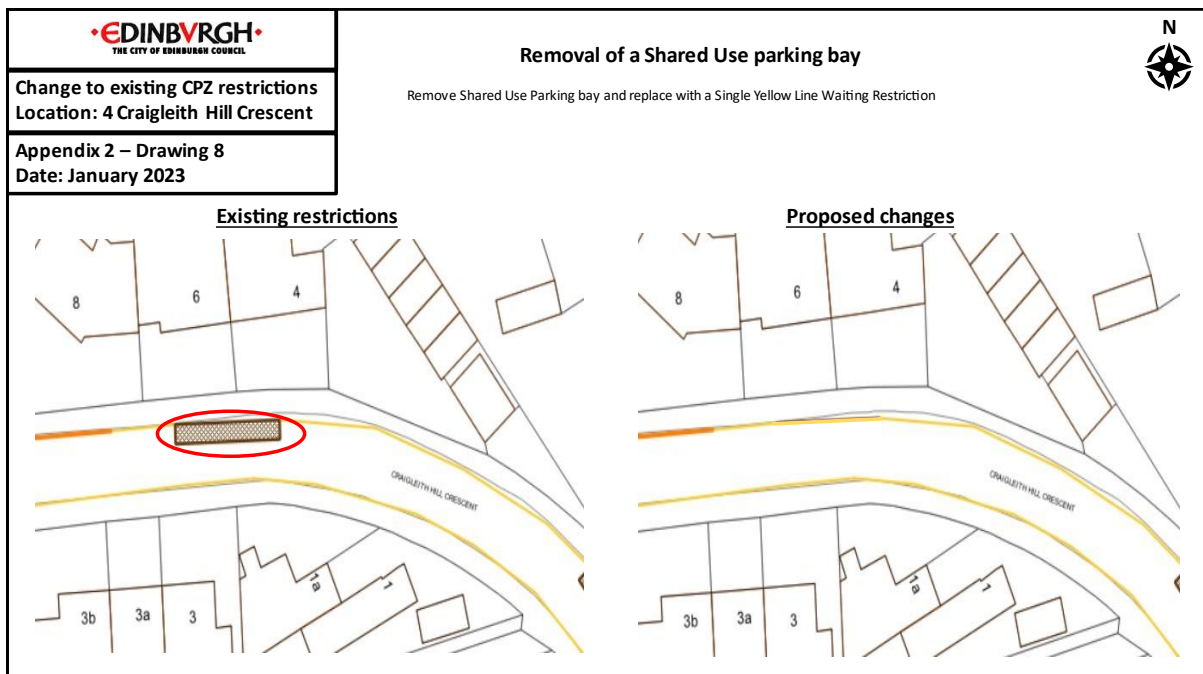
Drawing 6 – Heriot Row



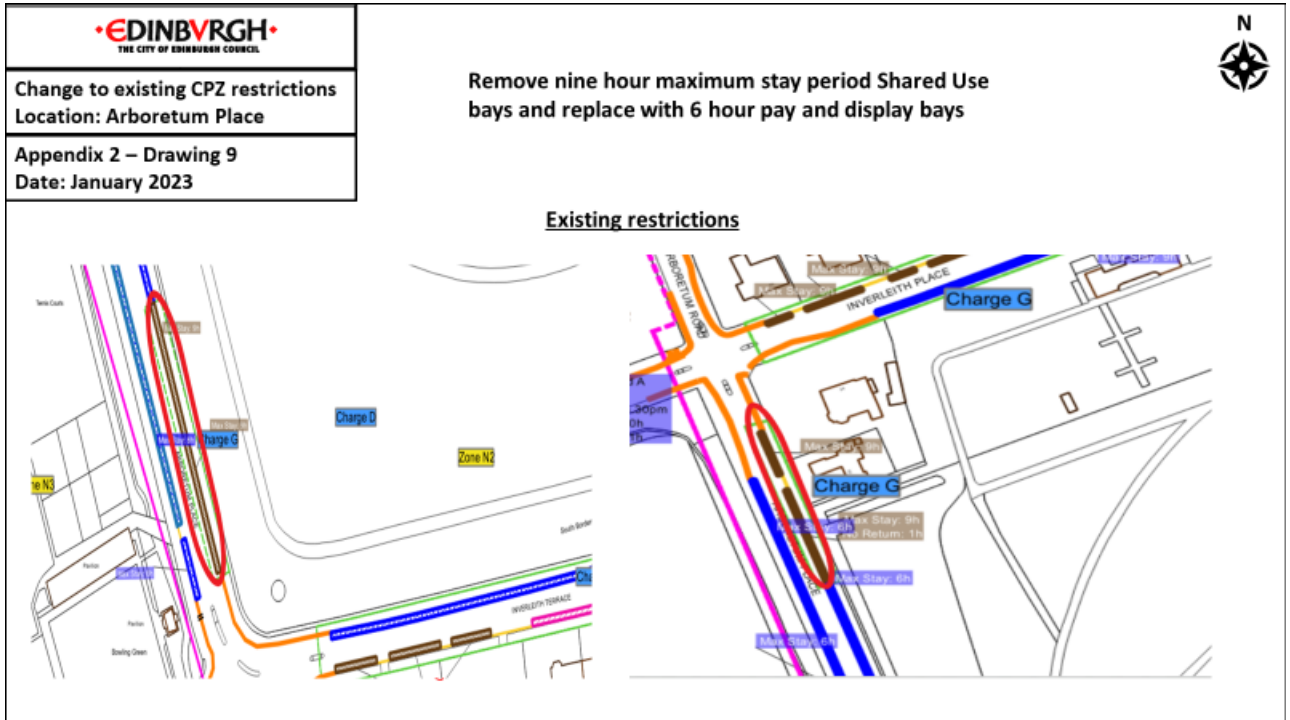
Drawing 7 – Cheyne Street



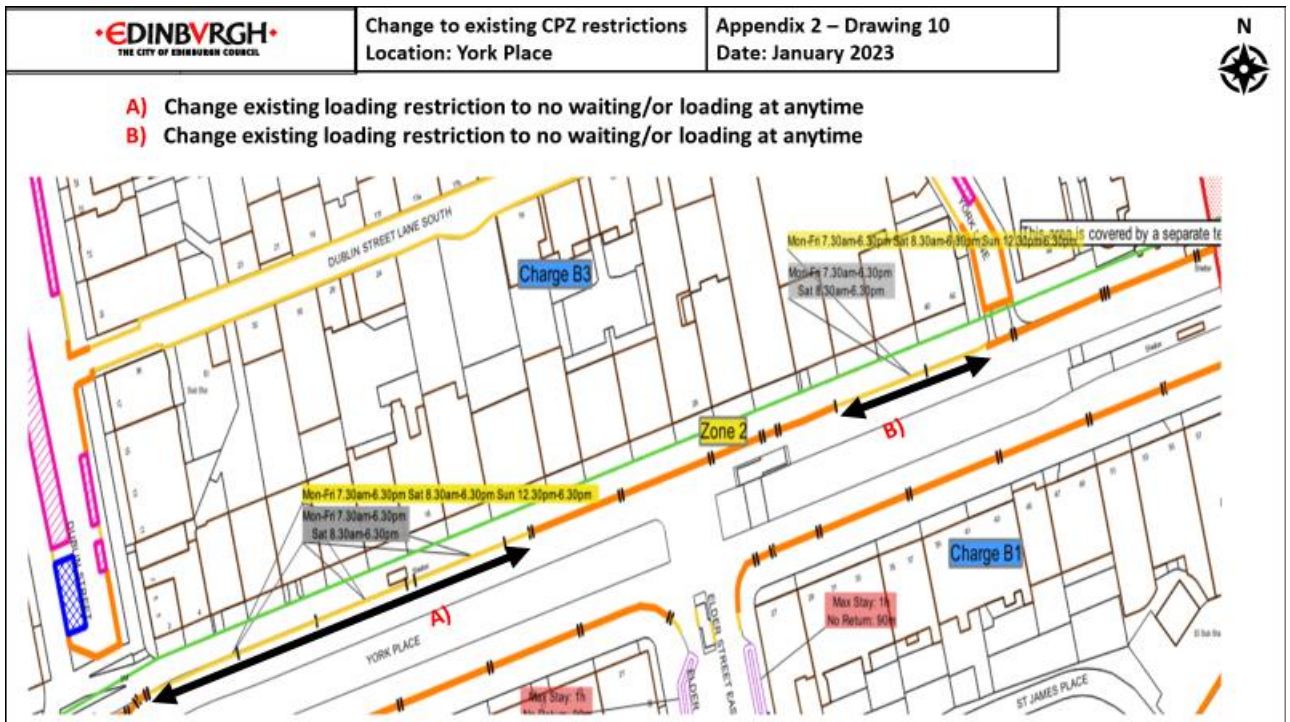
Drawing 8 – Craighleith Hill Crescent



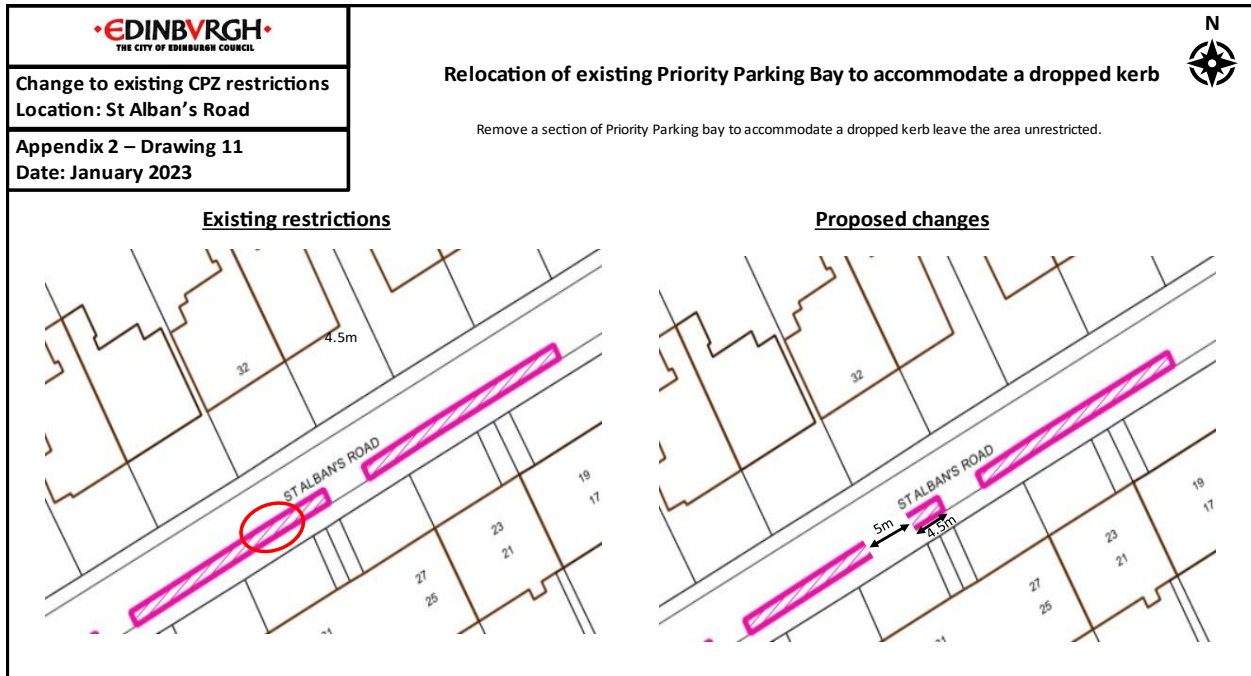
Drawing 9 – Arboretum Place



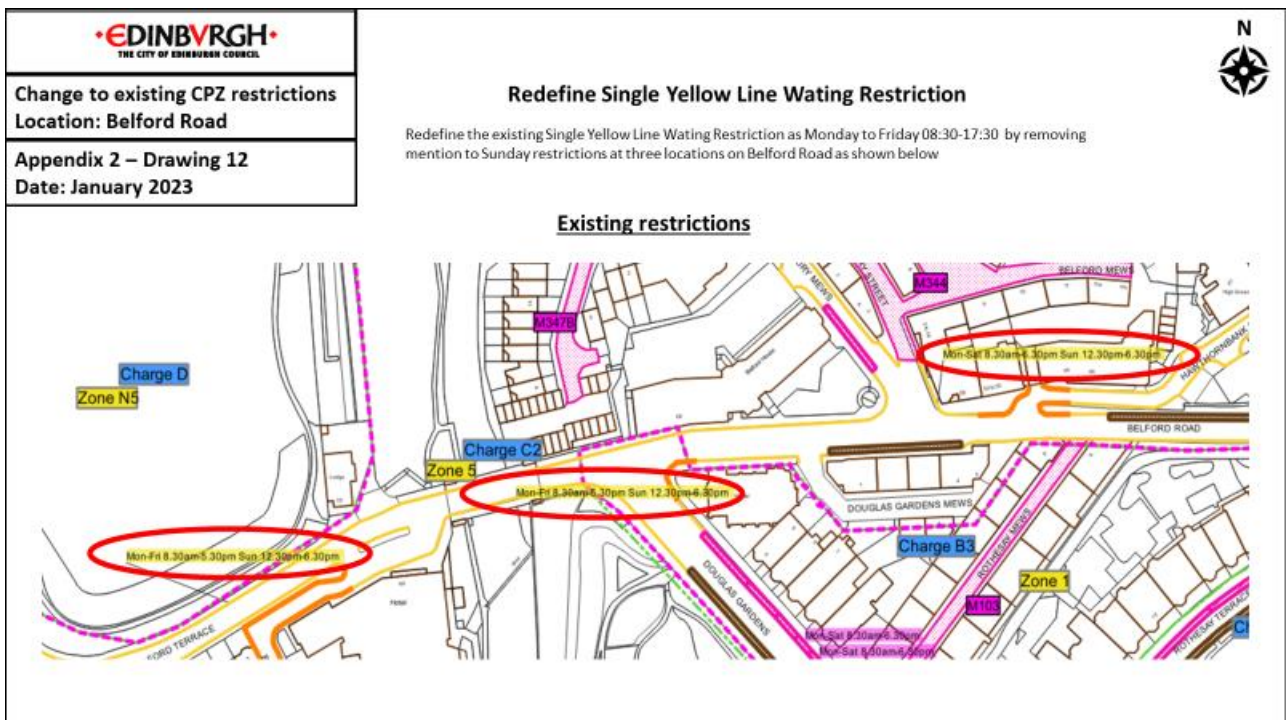
Drawing 10 – York Place



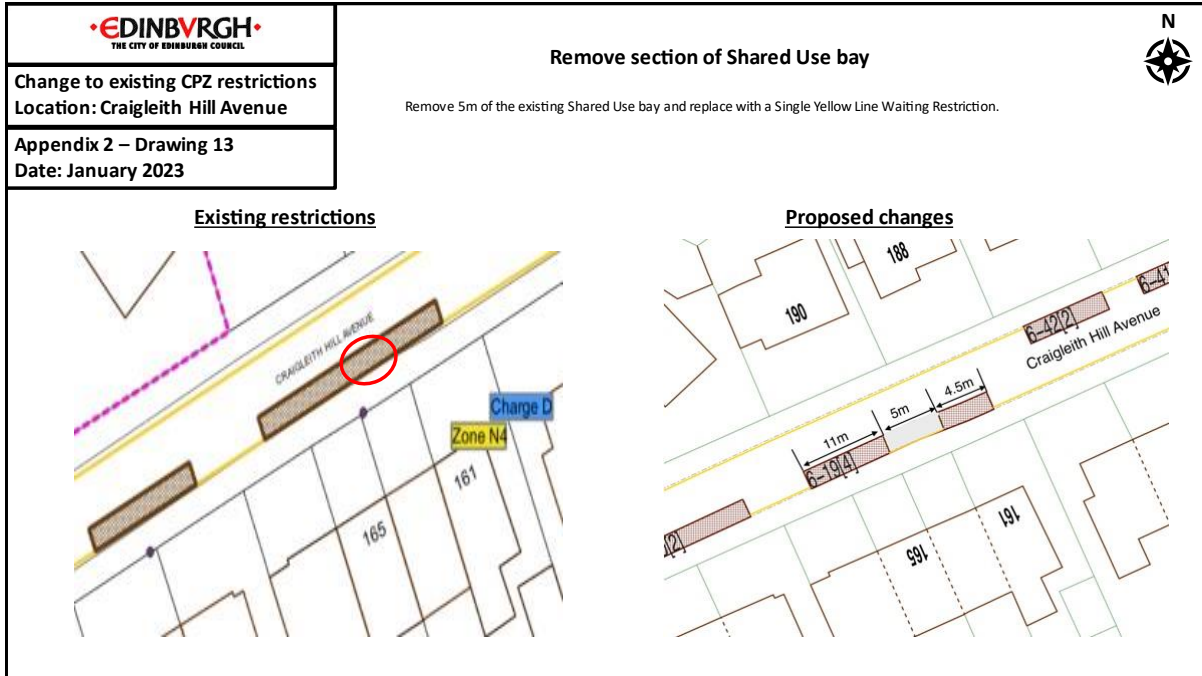
Drawing 11 – St Alban's Road



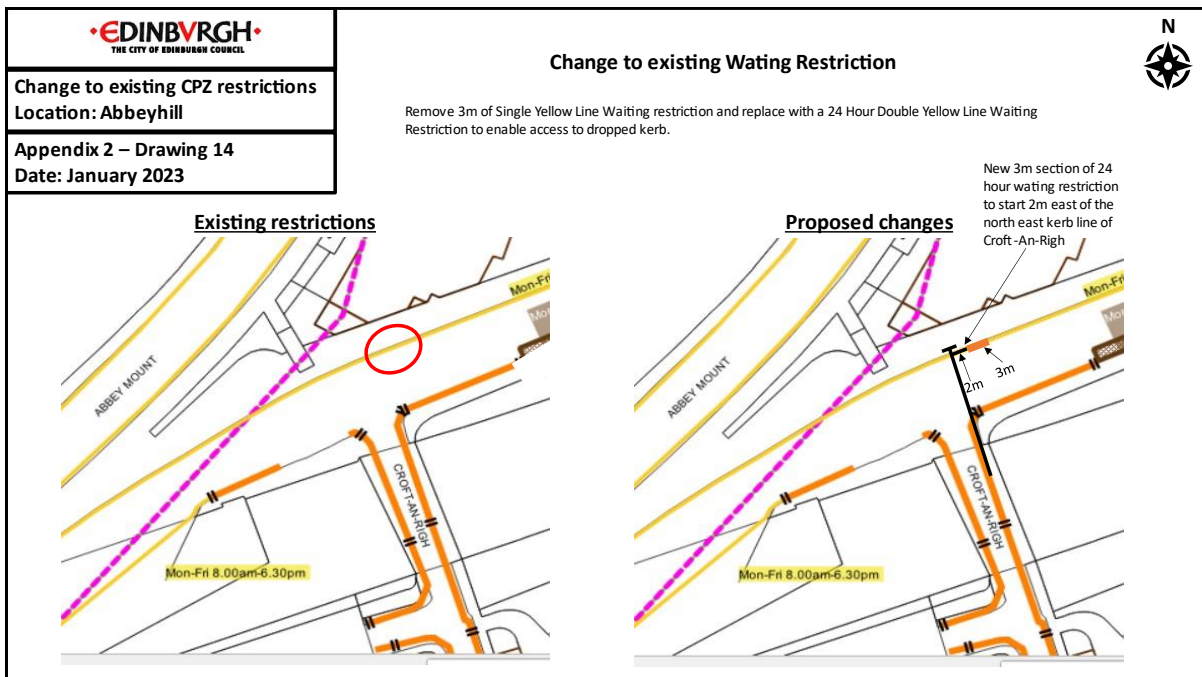
Drawing 12 – Belford Road



Drawing 13 – Craigeith Hill Avenue



Drawing 14 – Abbeyhill



Drawing 15 – Cumberland Street South East Lane

