

ROADS (SCOTLAND) ACT 1984

THE CITY OF EDINBURGH COUNCIL (OXGANGS FARM DRIVE AND REDFORD ROAD, EDINBURGH) (REDETERMINATION OF MEANS OF EXERCISE OF PUBLIC RIGHT OF PASSAGE) ORDER 202_ - RSO/24/04

Plan showing the length of road over which means of exercise of public right of passage is to be redetermined in terms of the above Order, which will come into operation on the ___ day of ___ 202_ . Executed by The City of Edinburgh Council this ___ day of ___ 202_ .

(witness) signed on behalf of Executive Director of Place

Plan 1 of 1

House

185

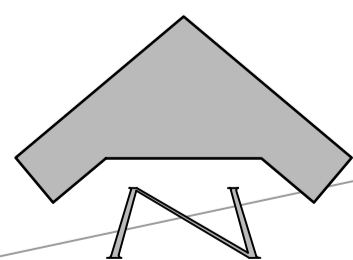
DW

REDFORD ROAD

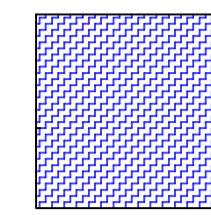
DREGHORN LINK

Hunter's Tryst Plantation


Dreghorn Gardens




NOTES:




Existing Carriageway Redetermined to a Footway. (No 1, 2, 3)



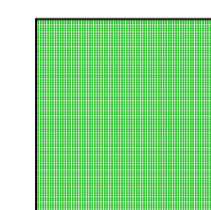
Existing Footway redetermined to a Cycle Bypass. (No 4)



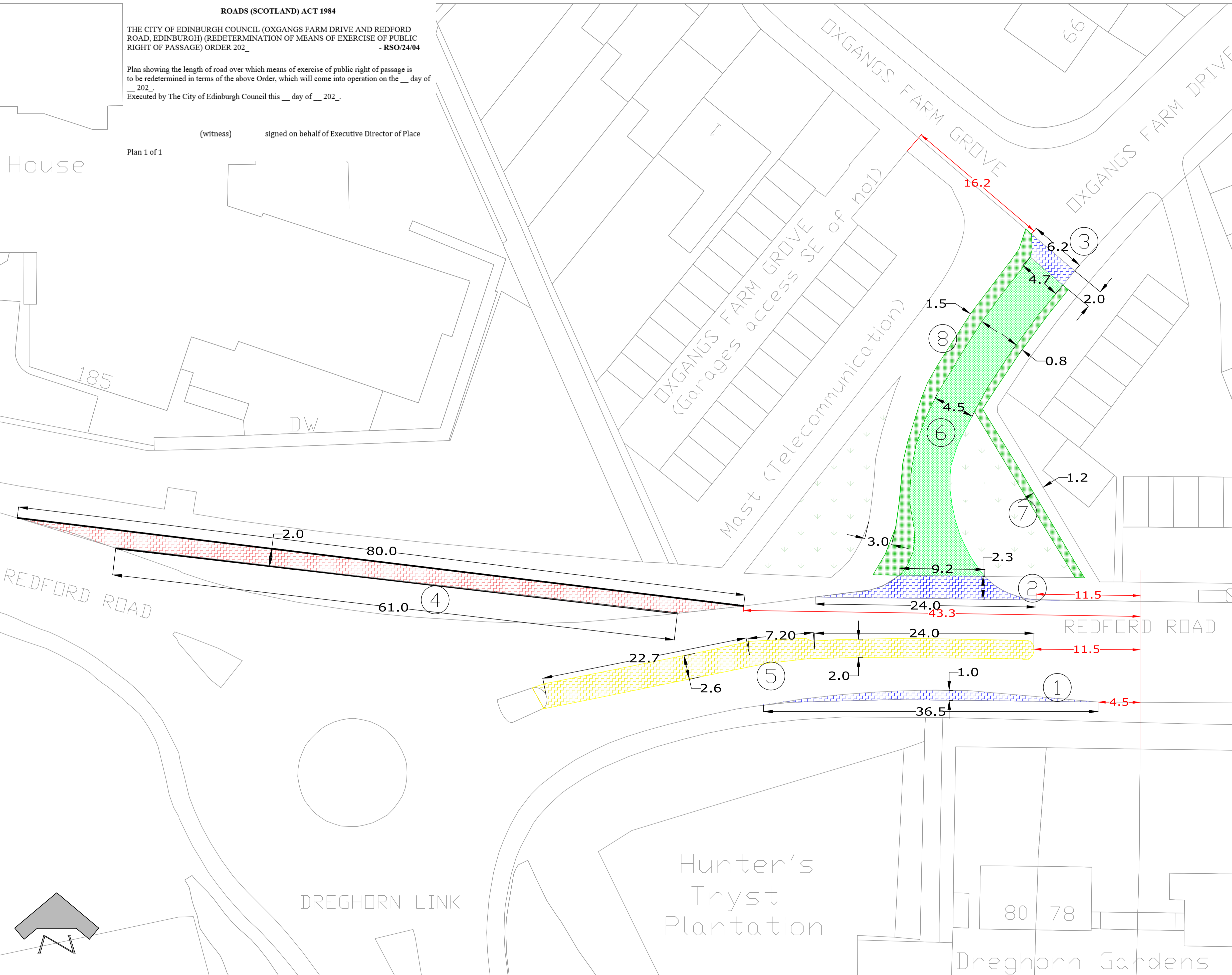
Existing Footway Island redetermined to Carriageway. (No 5)



Existing Carriageway redetermined to Reclaimed Greenspace (verge). (No 6)



Existing Footway Redetermined to Reclaimed Greenspace (verge). (No 7, 8)



REVISION	DETAILS	BY	DATE	CHECKED



The City of Edinburgh Council
Waverley Court
4 East Market Street
Edinburgh, EH8 8BG
Telephone: 0131 200 2000

PLACE MANAGEMENT
ROADS AND TRANSPORT INFRASTRUCTURE
TRANSPORT CONTRACTS AND DESIGN

Redford Road
Redevelopment Project
New Layout Overview
Redetermination RSO 001
Appendix 1

Date: 24/02/2023
Scale: 1:200

Job No.: 000068

Drawn by: D McAdam
Checked by: HM