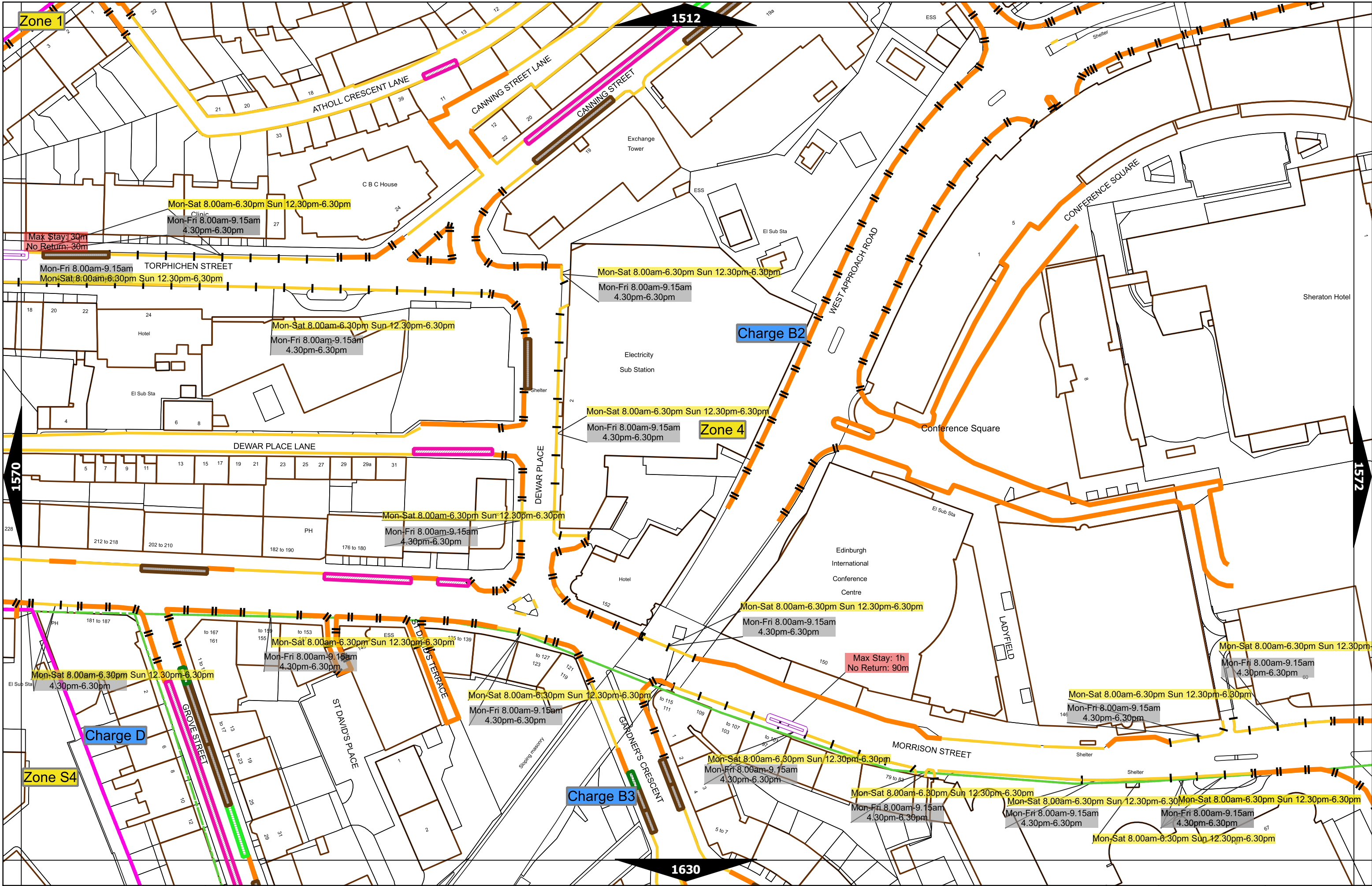
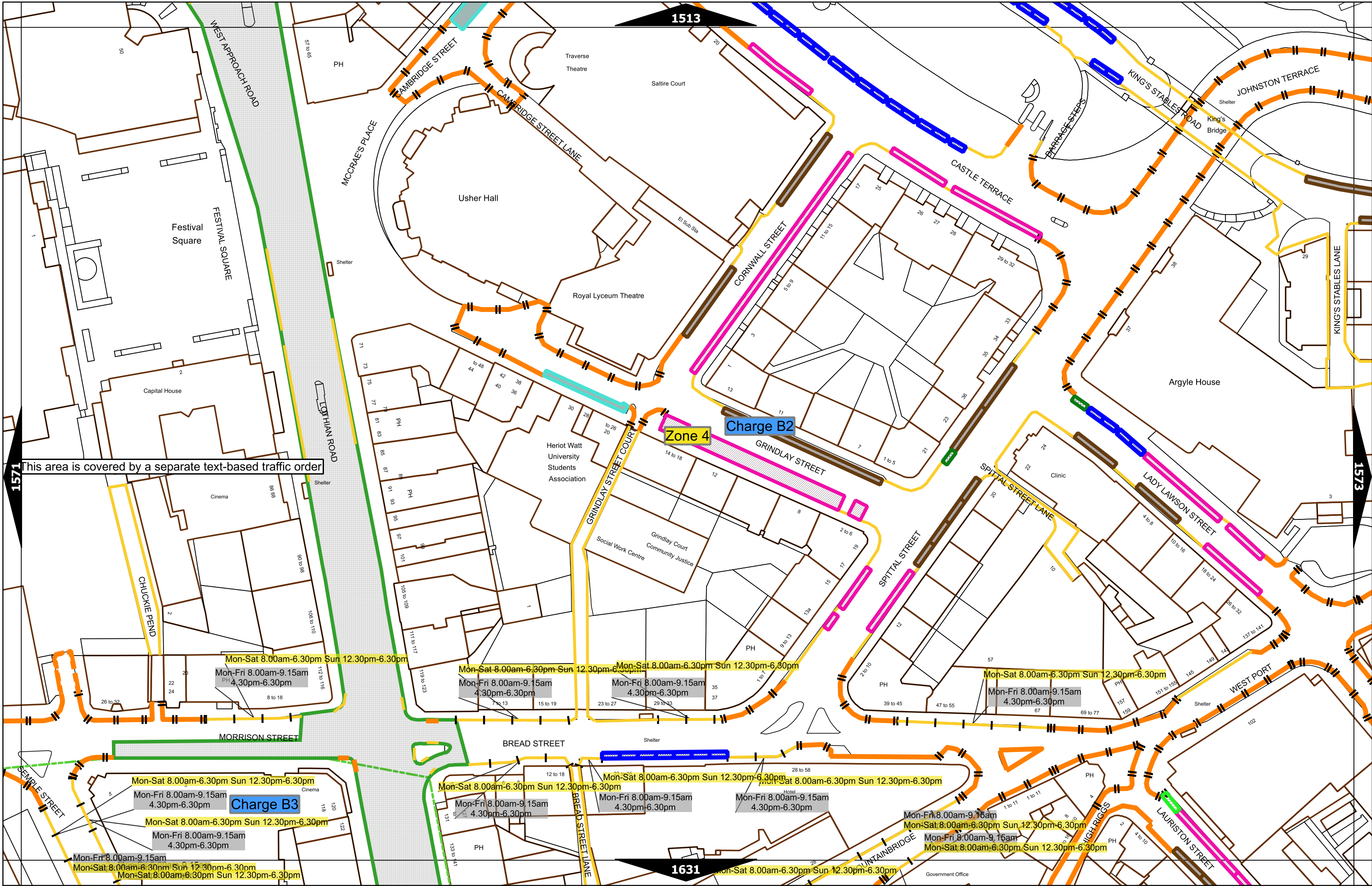
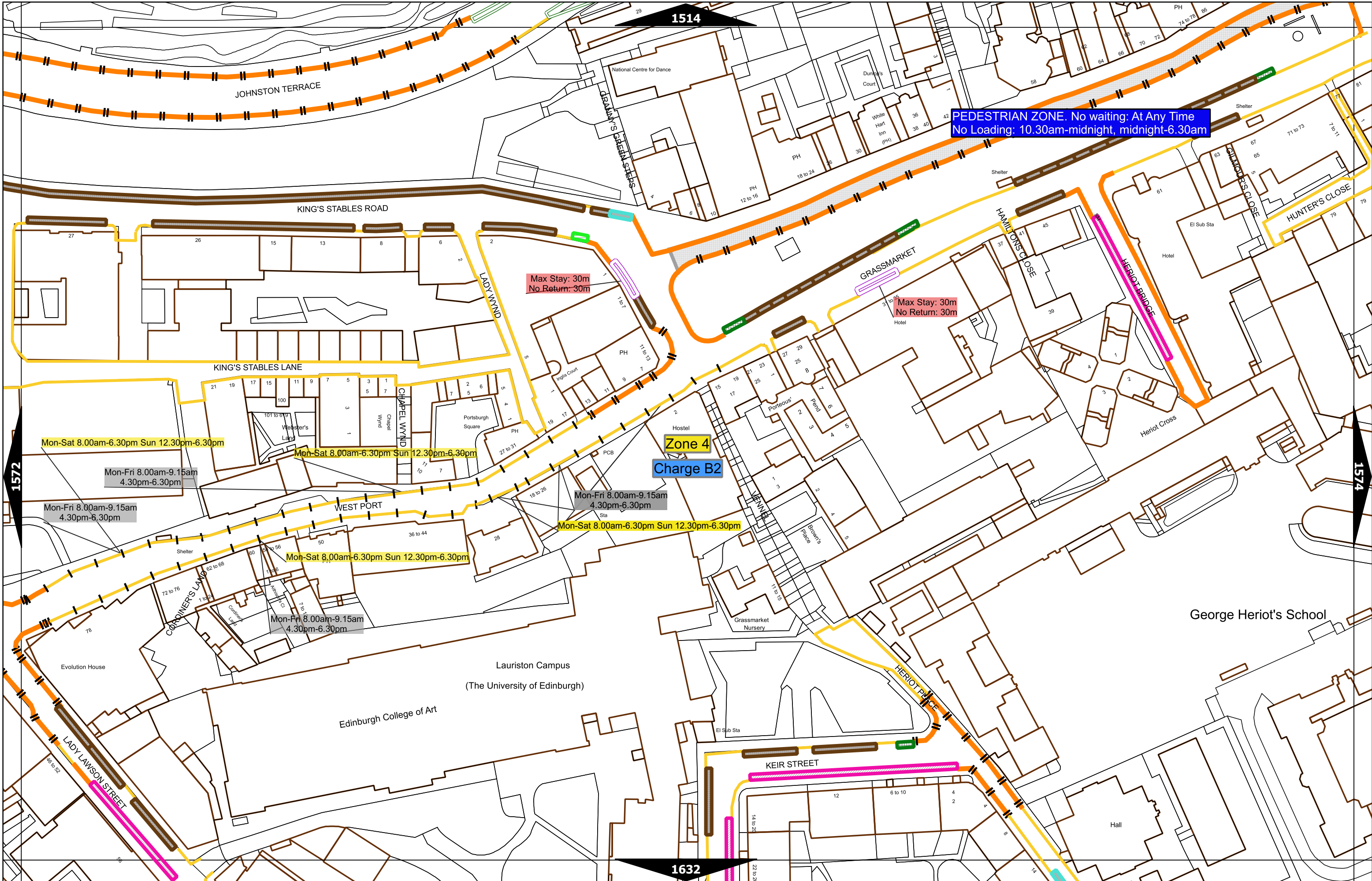


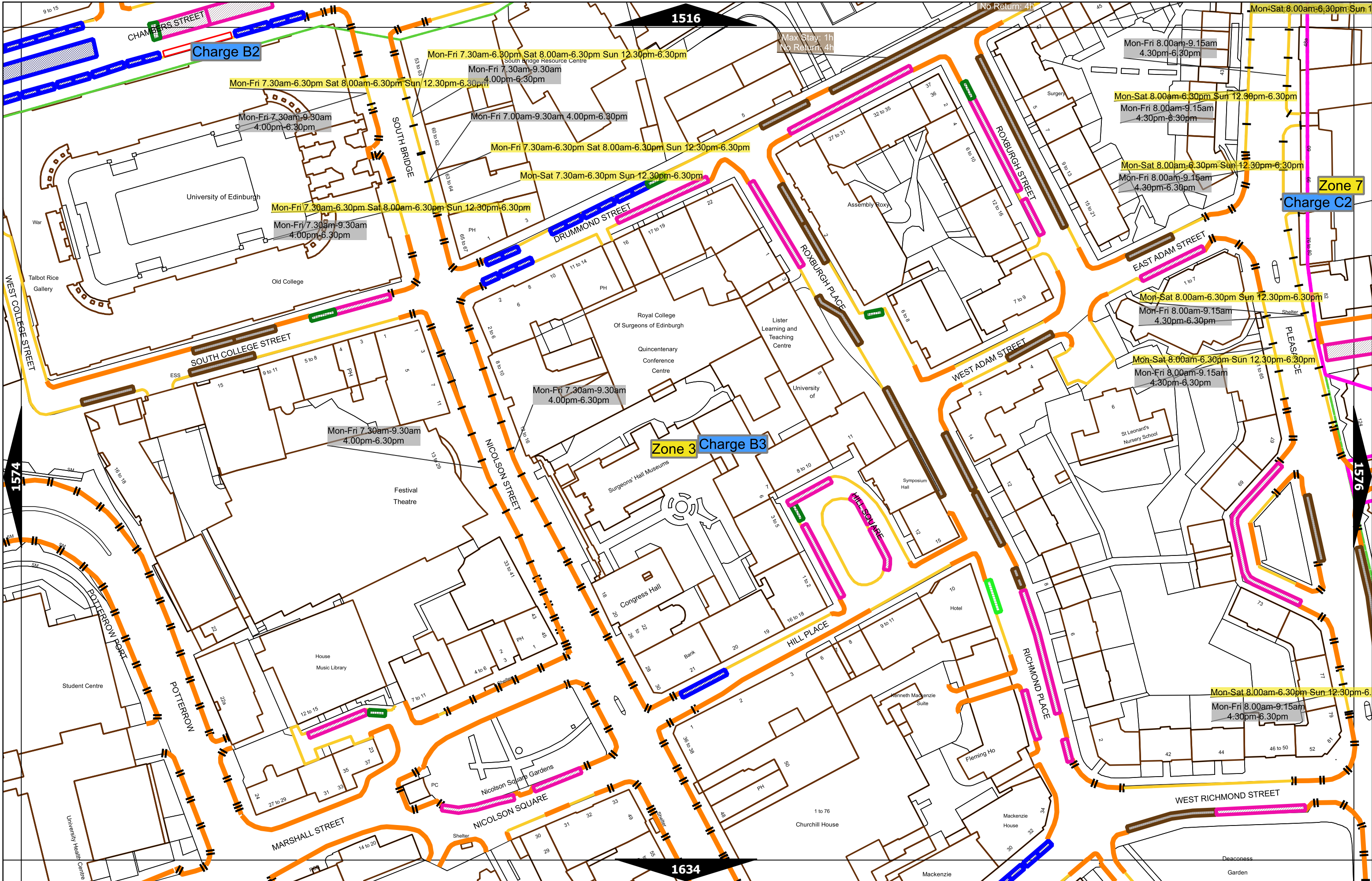
Scale at A3	1:1000
Effective Date	27-May-2024
Map Tile	1569
Revision	5
Status	CONFIRMED

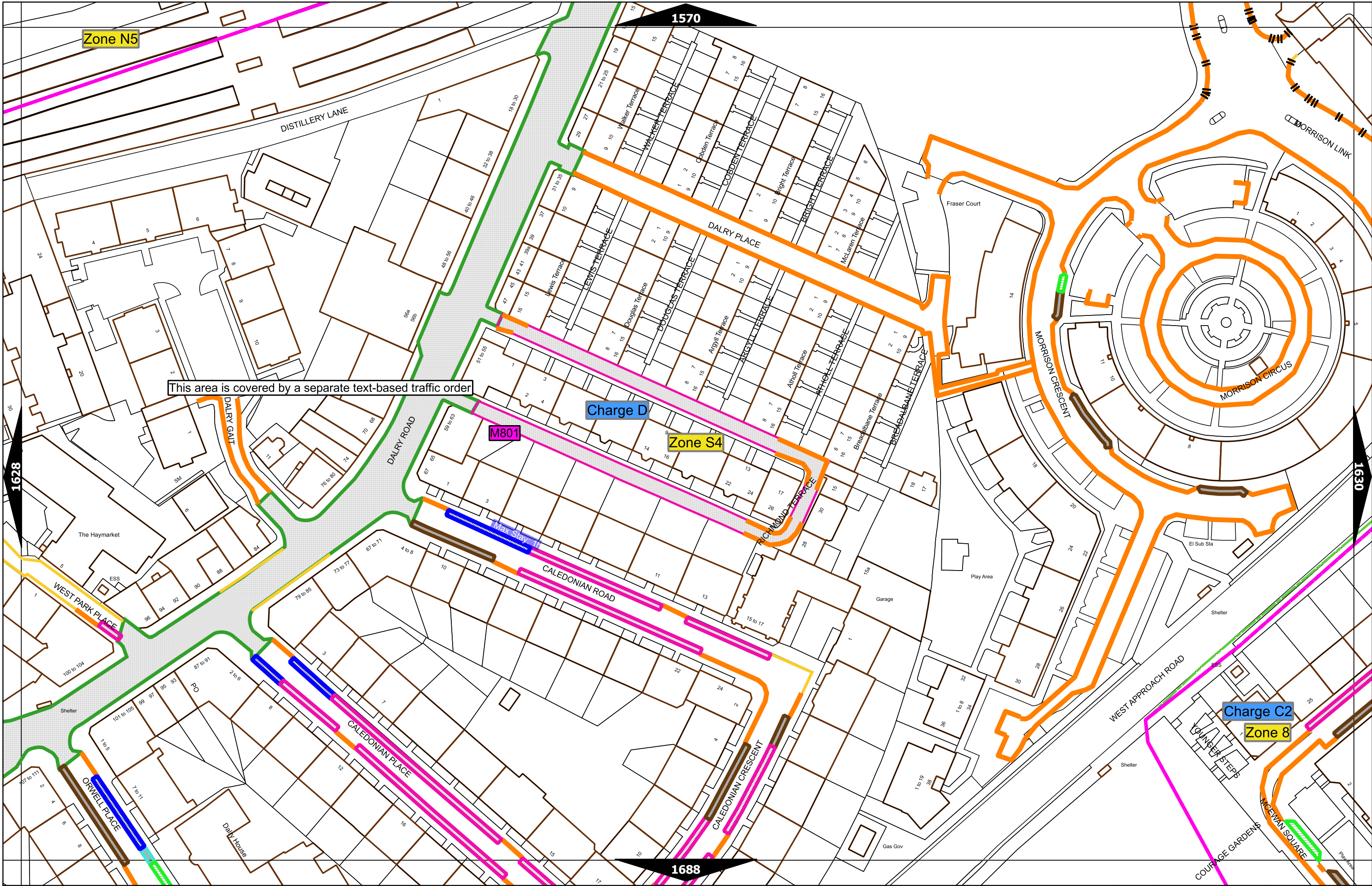




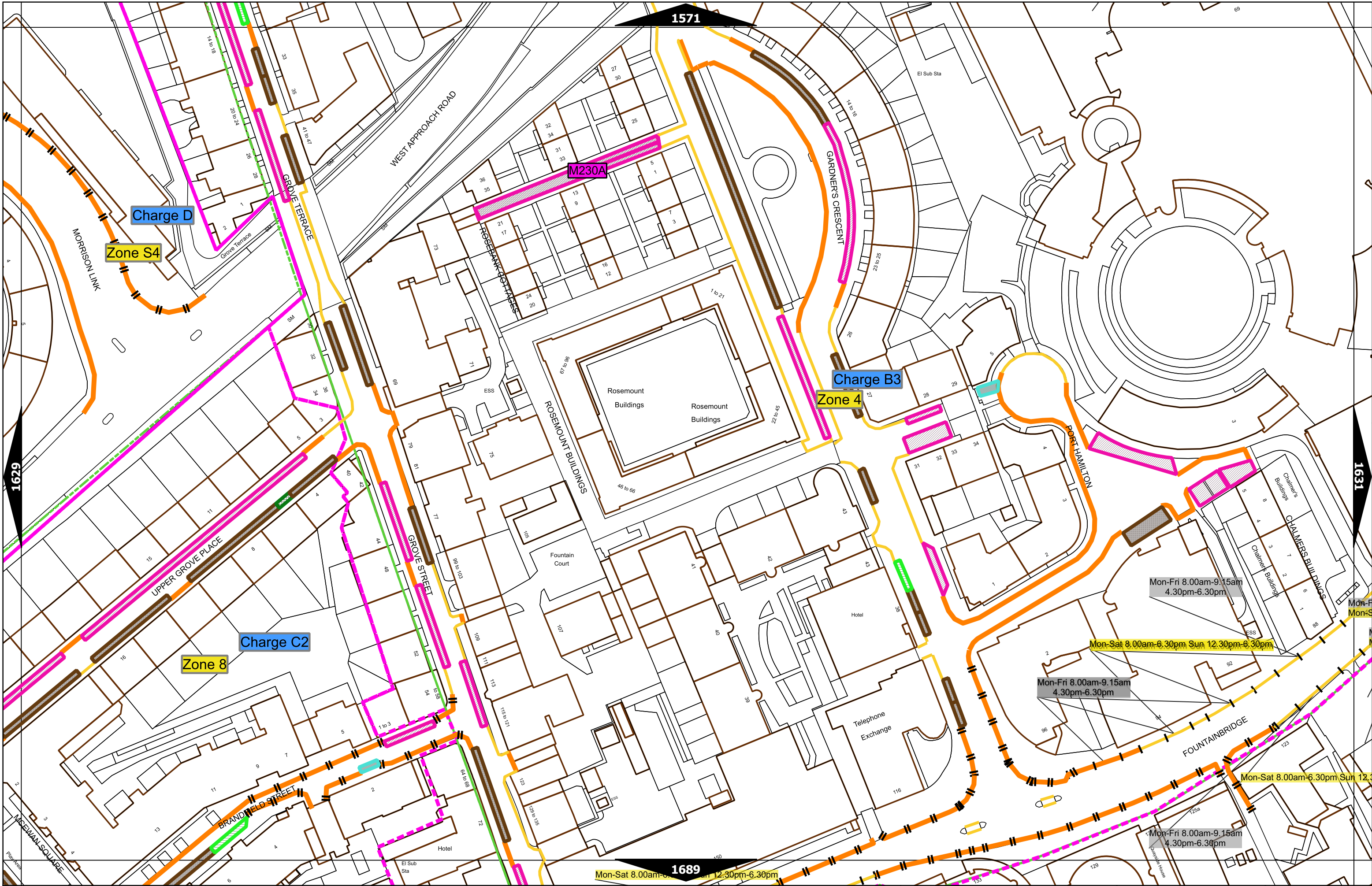
This area is covered by a separate text-based traffic order



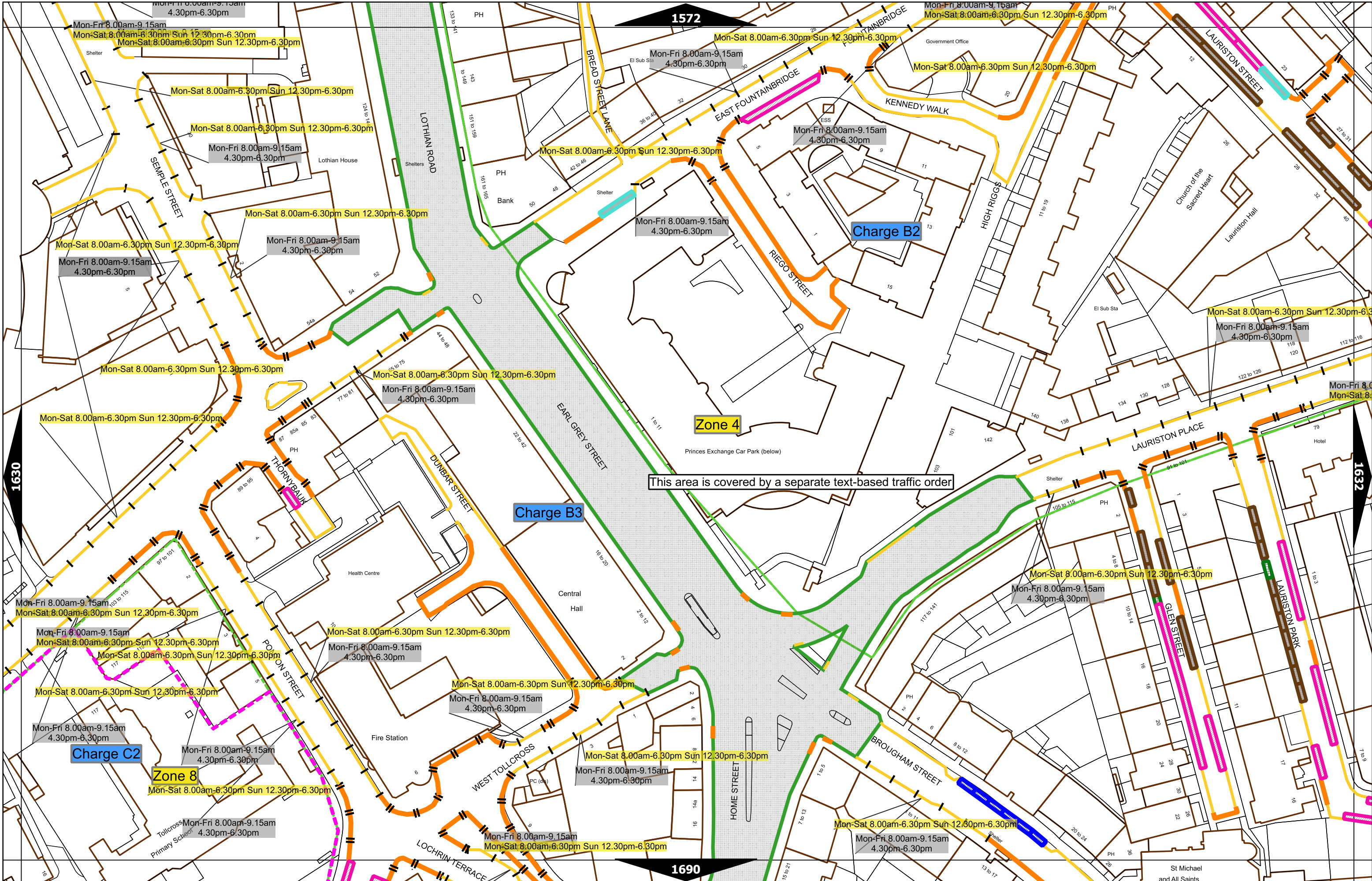


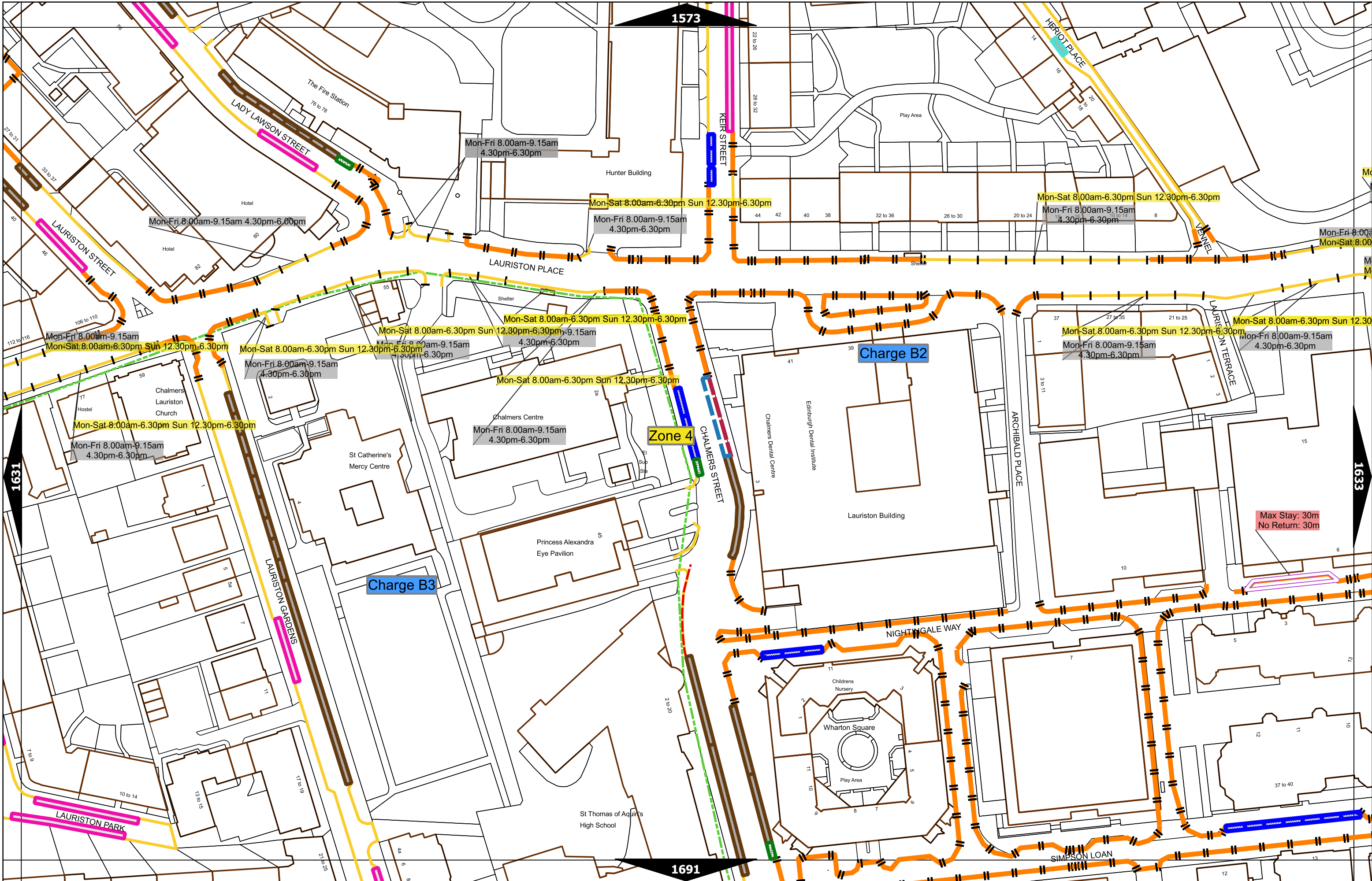


This area is covered by a separate text-based traffic order

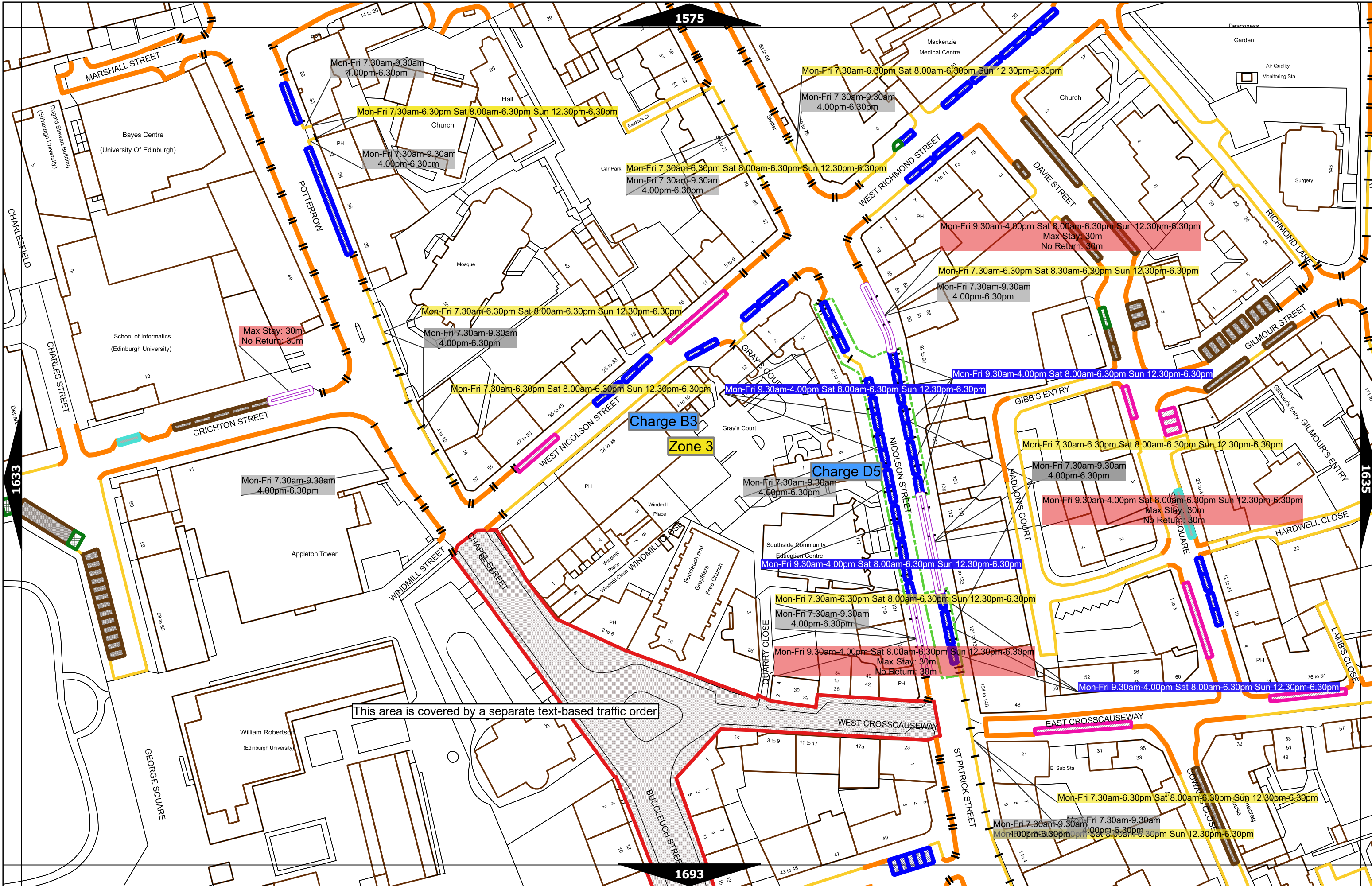


Scale at A3	1:1000
Effective Date	27-May-2024
Map Tile	1630
Revision	5
Status	CONFIRMED

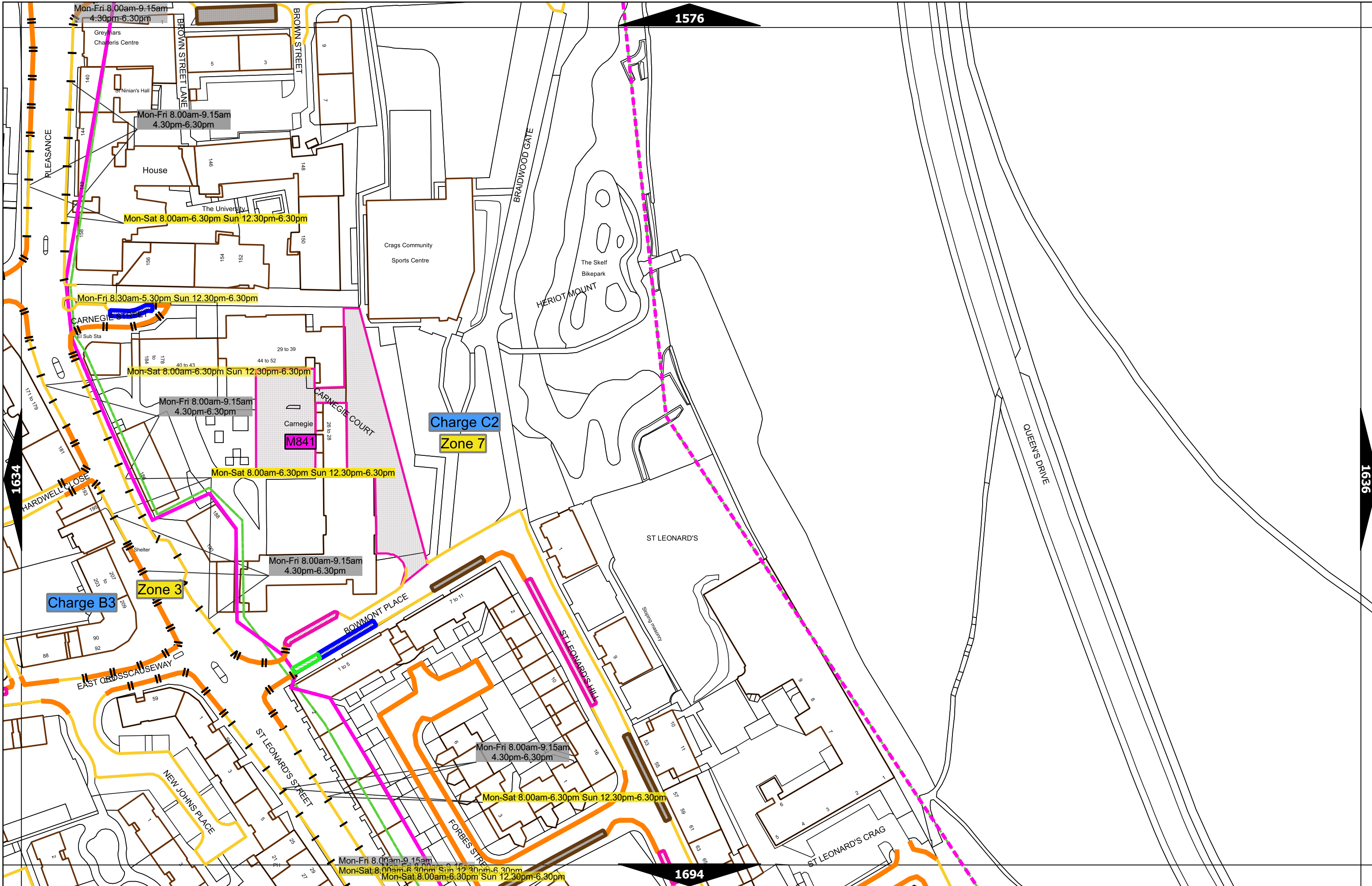




Scale at A3	1:1000
Effective Date	27-May-2024
Map Tile	1632
Revision	4
Status	CONFIRMED



Scale at A3	1:1000
Effective Date	27-May-2024
Map Tile	1634
Revision	4
Status	CONFIRMED



Scale at A3	1:1000
Effective Date	27-May-2024
Map Tile	1635
Revision	6
Status	CONFIRMED