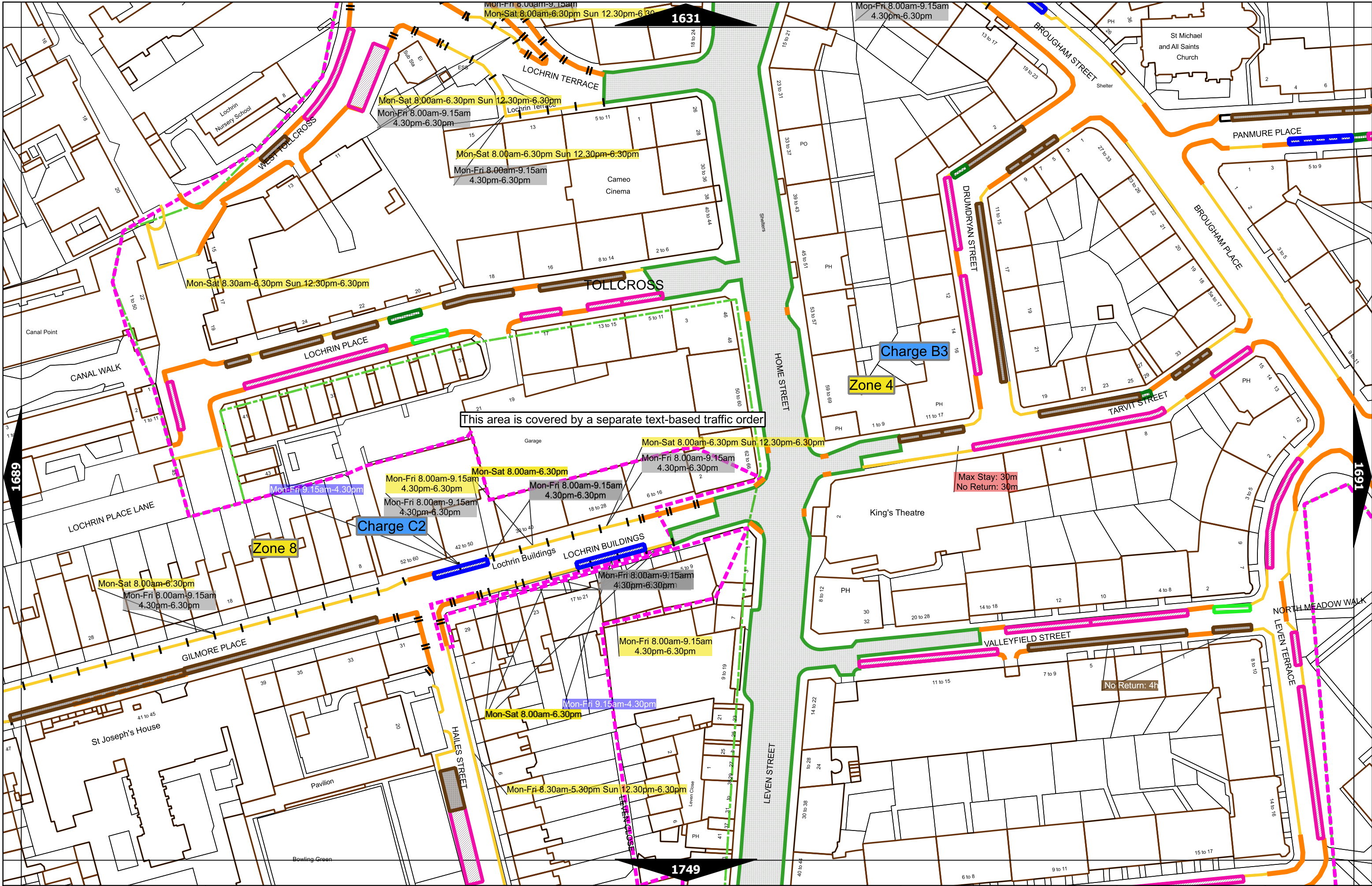
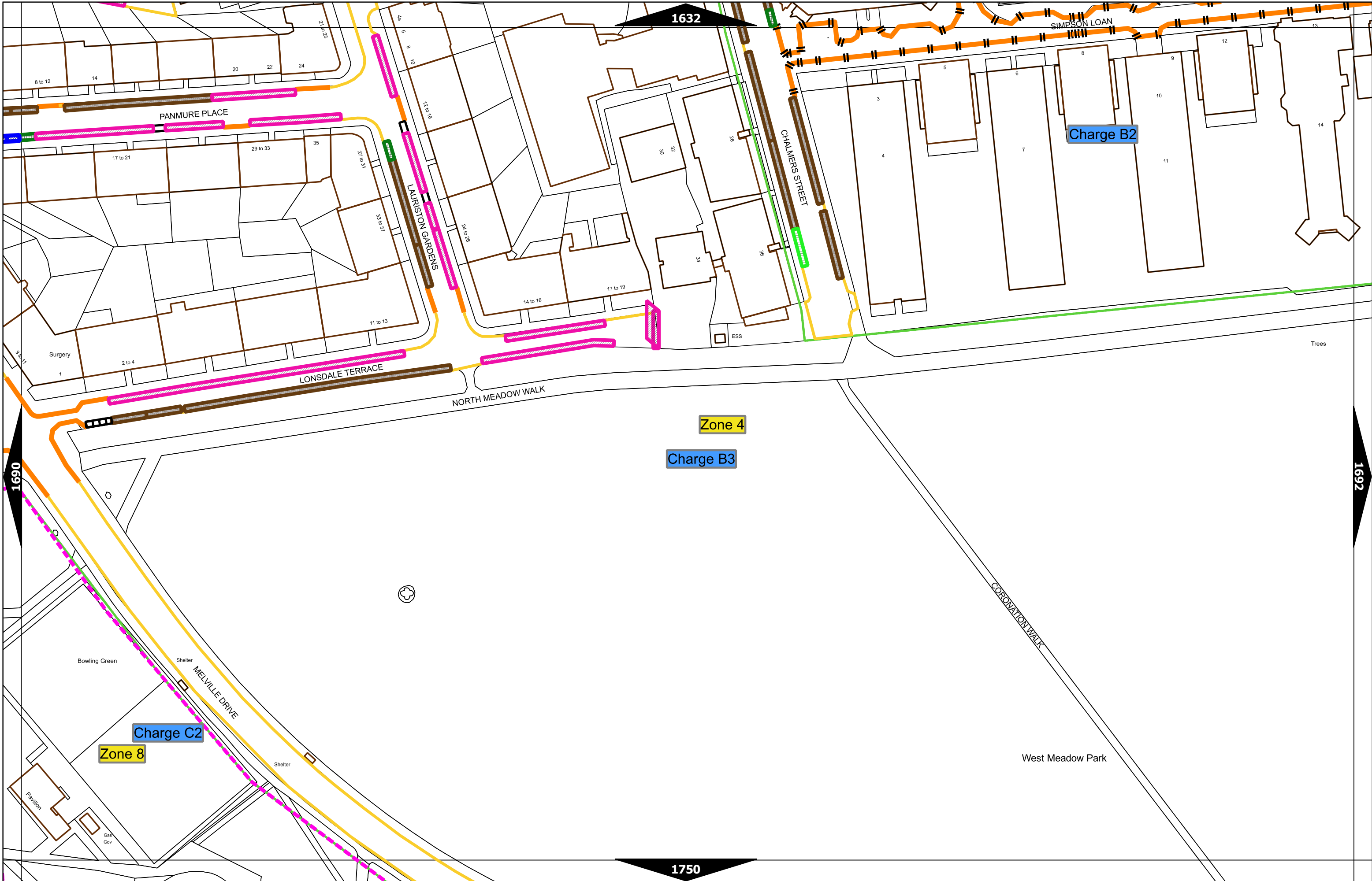


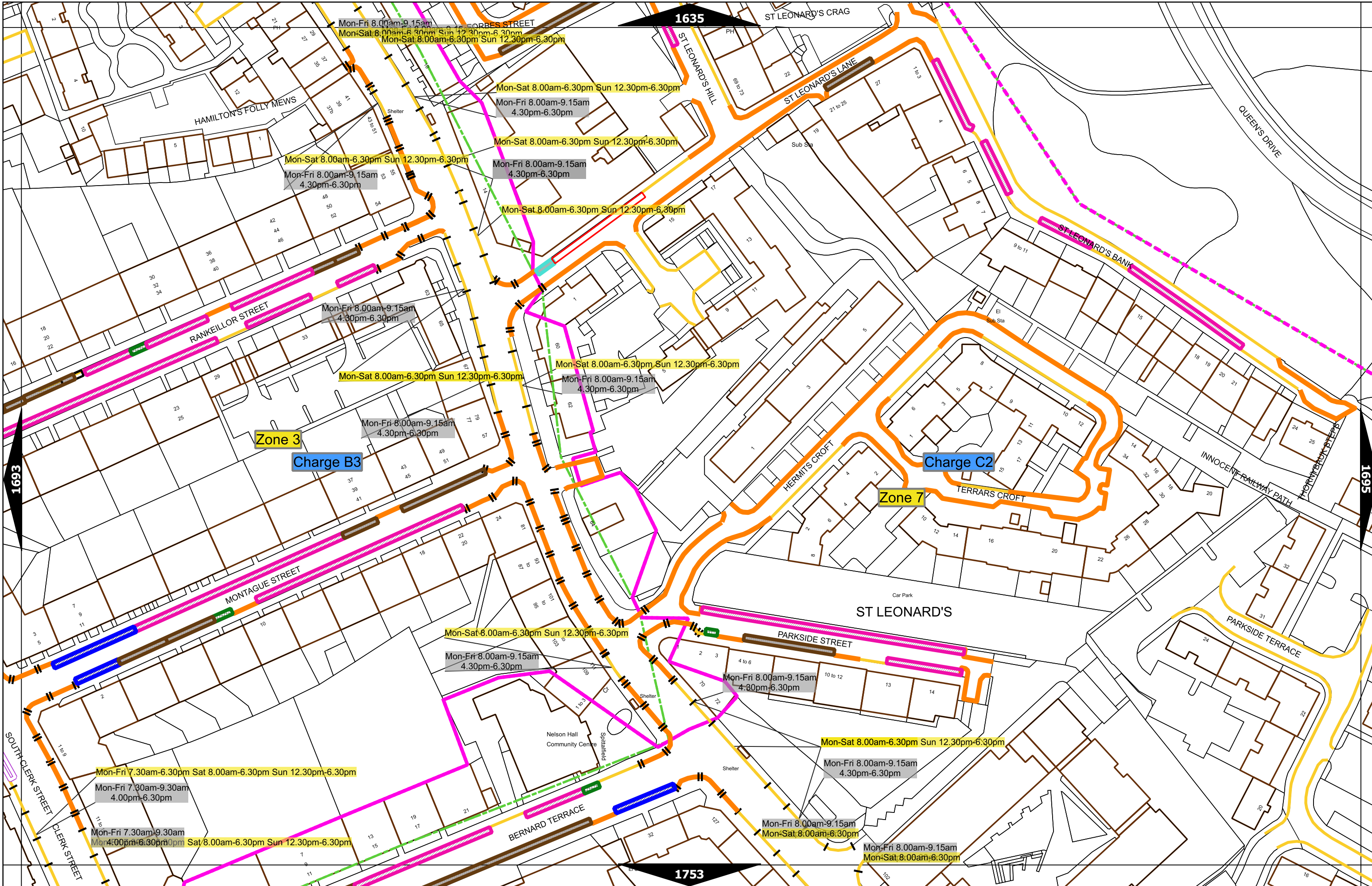
Scale at A3	1:1000
Effective Date	27-May-2024
Map Tile	1689
Revision	6
Status	CONFIRMED



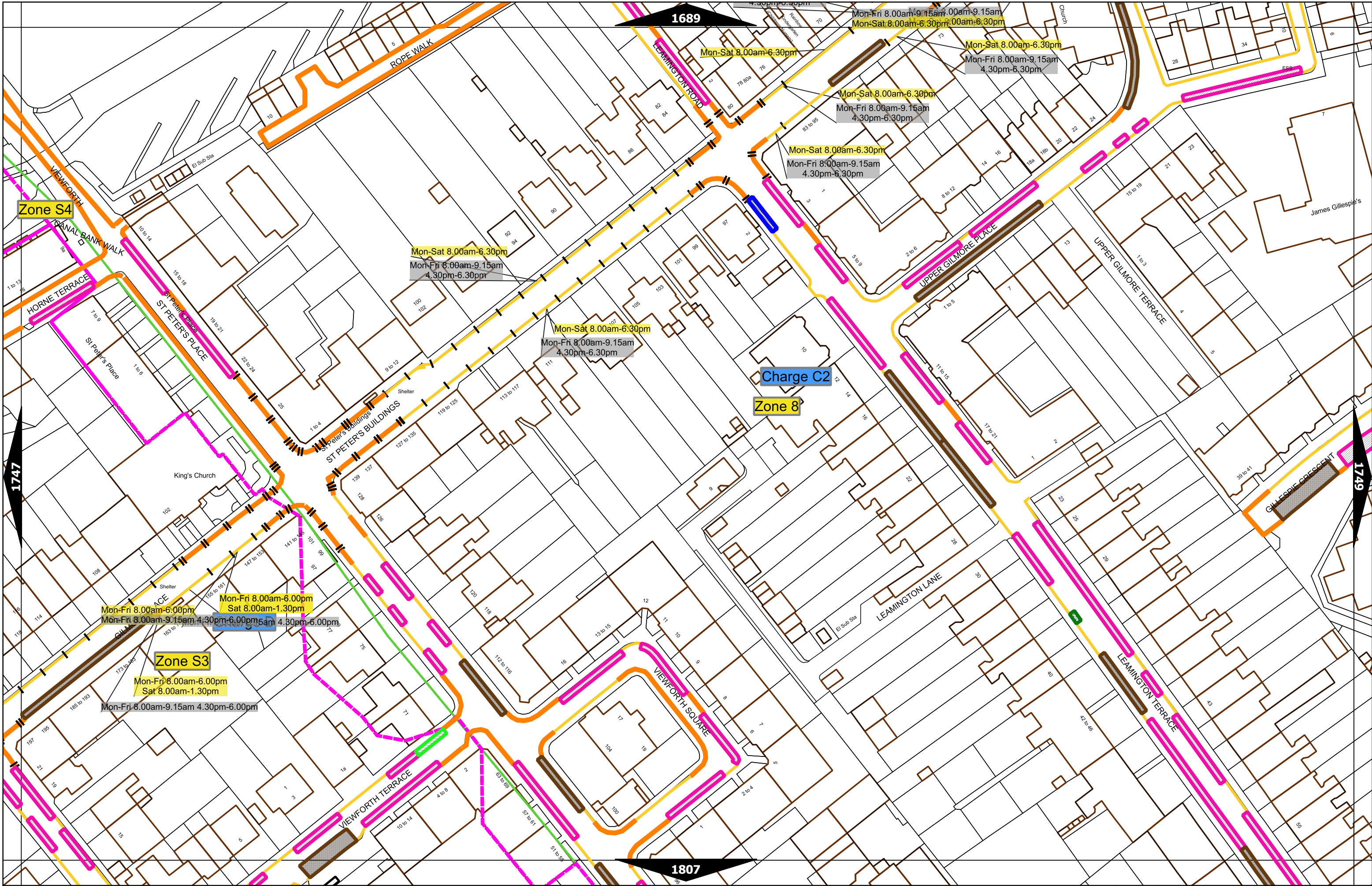
This area is covered by a separate text-based traffic order

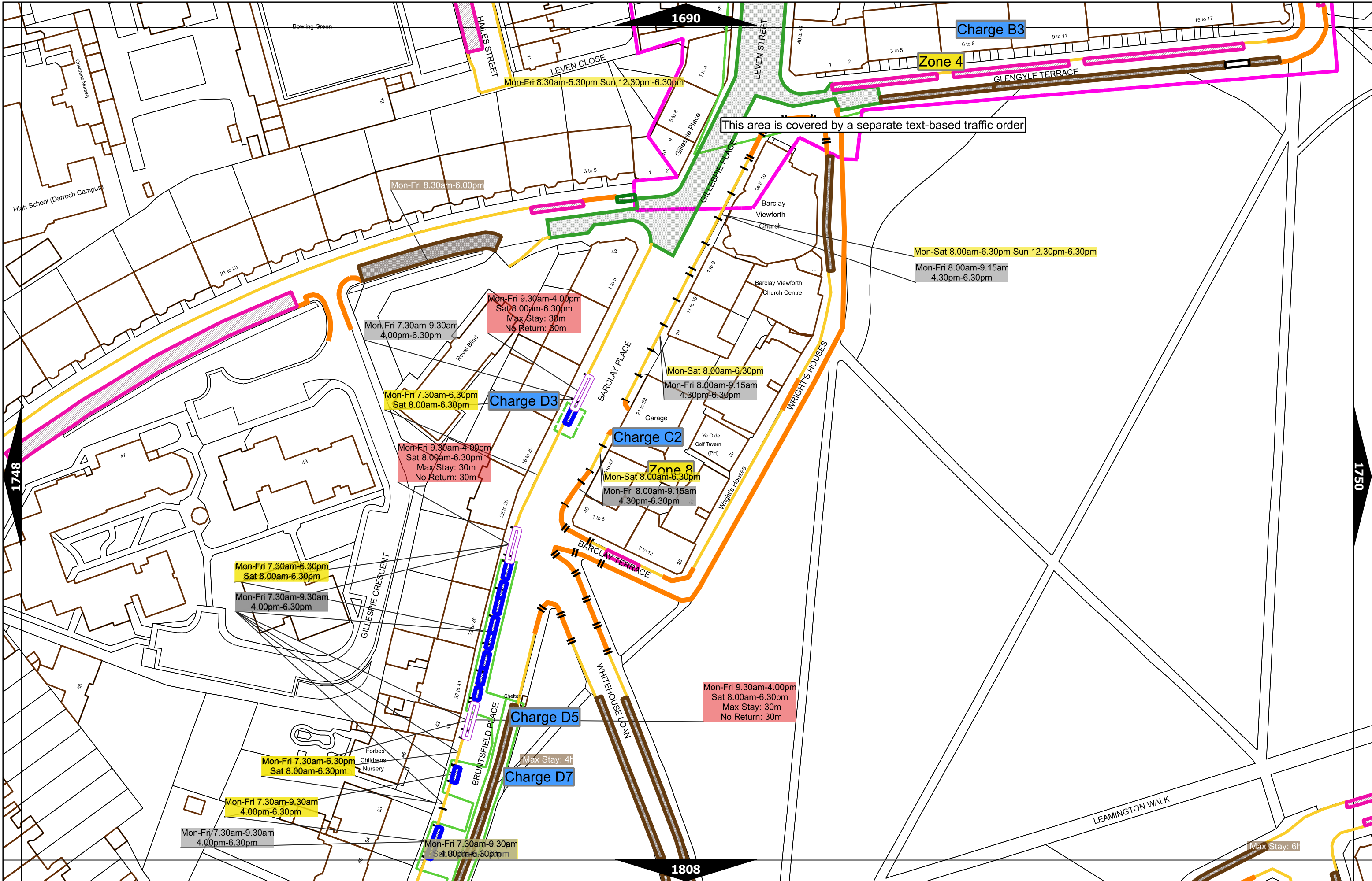


Scale at A3	1:1000
Effective Date	27-May-2024
Map Tile	1691
Revision	5
Status	CONFIRMED

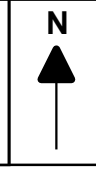
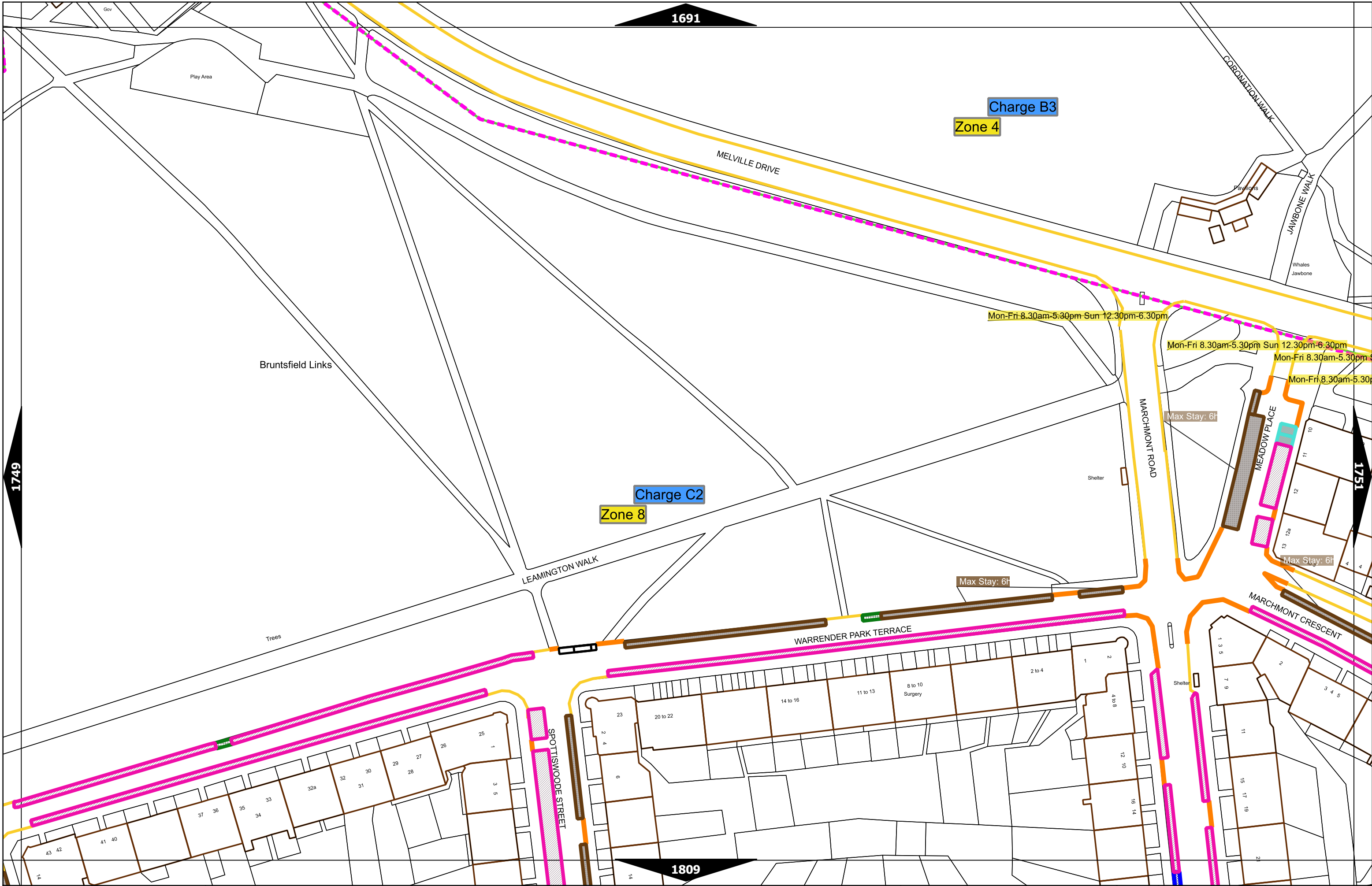


Scale at A3	1:1000
Effective Date	27-May-2024
Map Tile	1694
Revision	6
Status	CONFIRMED

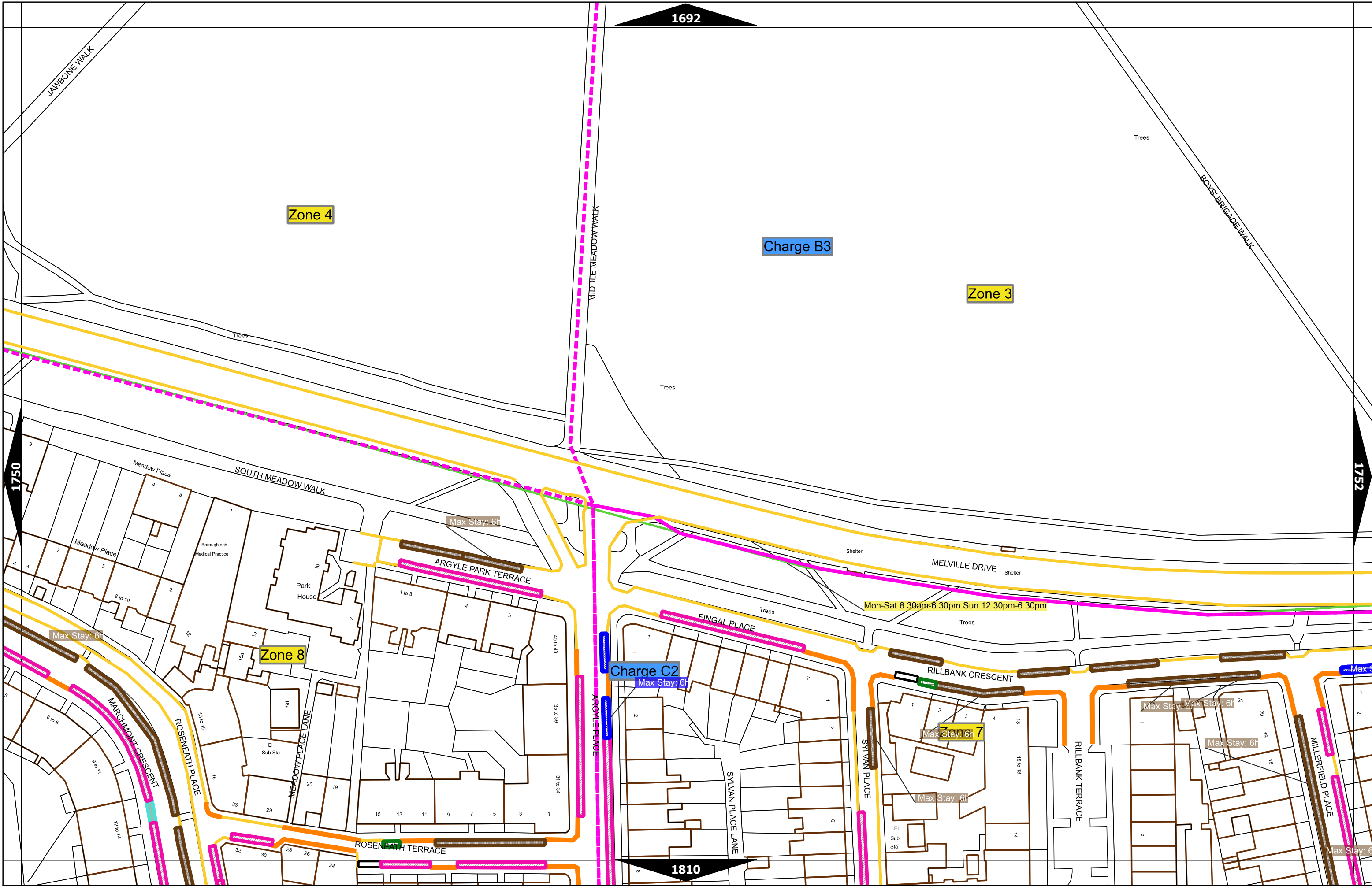


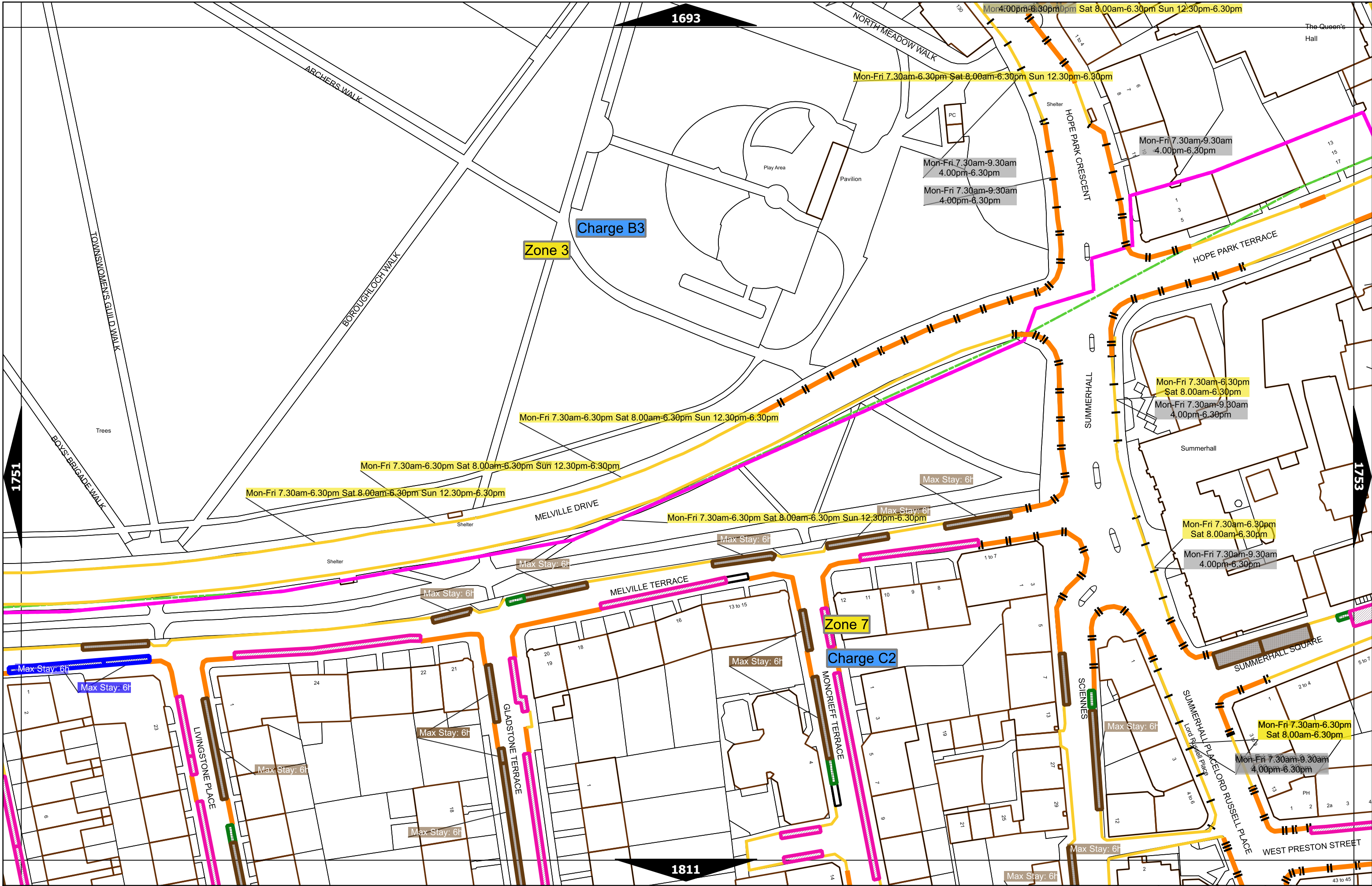


This area is covered by a separate text-based traffic order

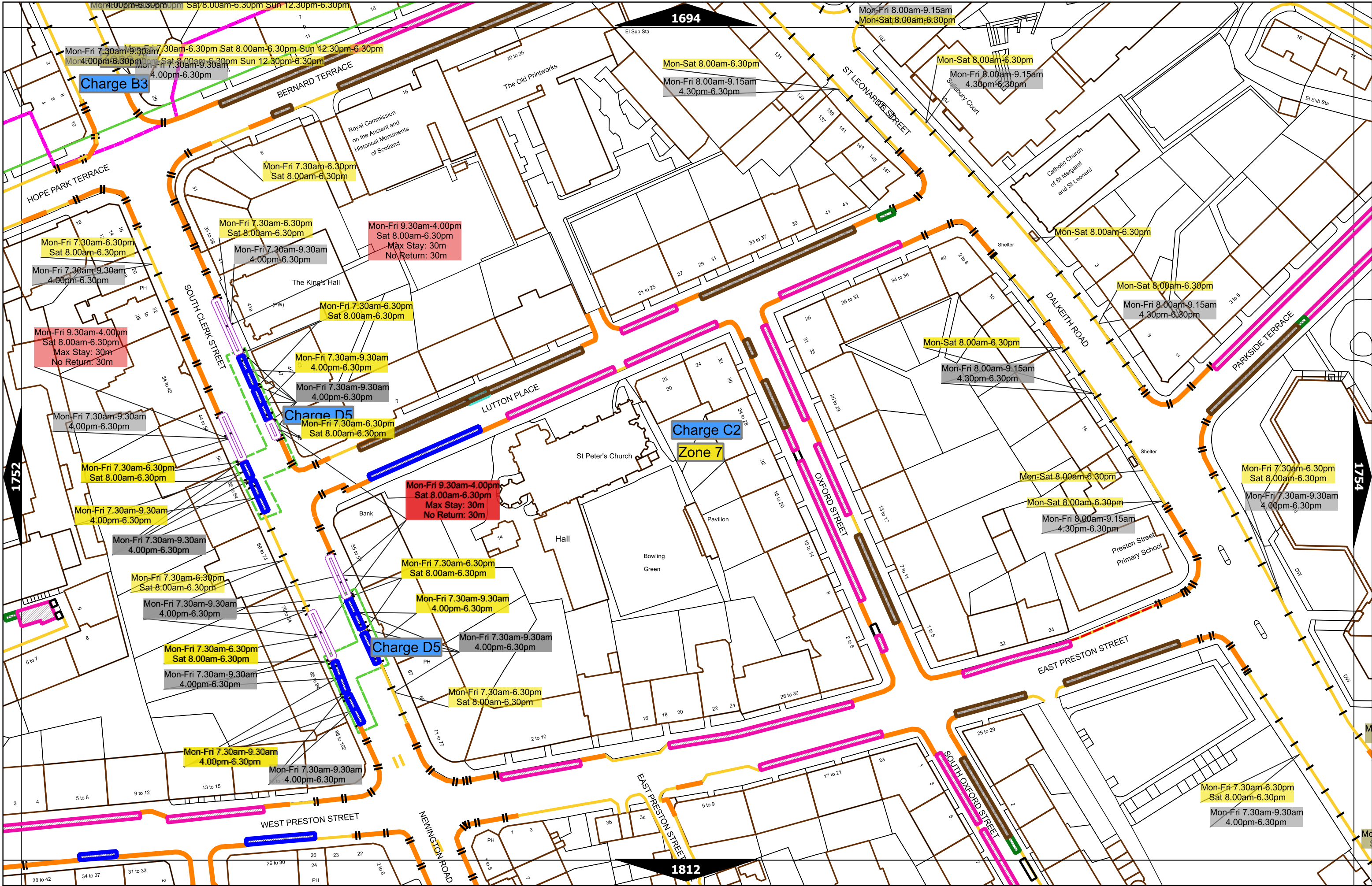


Scale at A3	1:1000
Effective Date	27-May-2024
Map Tile	1750
Revision	5
Status	CONFIRMED





Scale at A3	1:1000
Effective Date	27-May-2024
Map Tile	1752
Revision	6
Status	CONFIRMED



Scale at A3	1:1000
Effective Date	27-May-2024
Map Tile	1753
Revision	8
Status	CONFIRMED