








Key

-  Controlled Zone Shared Use parking bay
-  Controlled Zone Public parking bay
-  Controlled Zone permit holder parking bay
-  Taxi bay
-  White road markings
-  Double yellow line marking: no waiting at any time
-  Single yellow line marking: waiting restriction

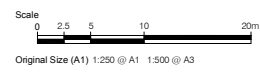
ISSUE/REVISION

IR	DATE	DESCRIPTION
1	04/12/2017	ISSUED FOR APPROVAL

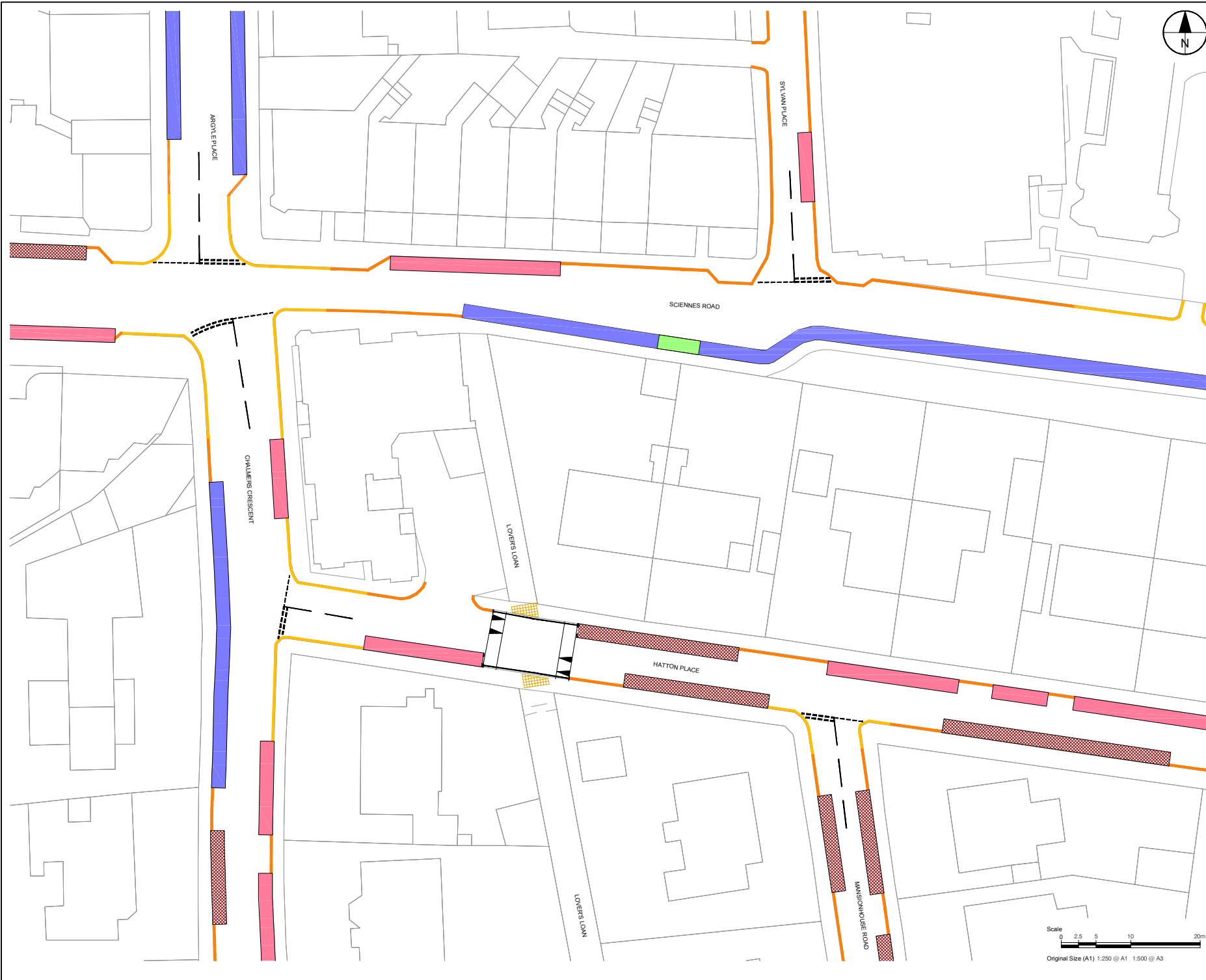
KEY PLAN

SHEET TITLE
 1.1 SCIENNES RD AND HATTON PL
 EXISTING TRAFFIC REGULATION
 ORDERS - SHEET 1 OF 6

SHEET NUMBER
 60487449-DD-C-WP1-1.1-TRO-001



This drawing has been prepared for the use of AECOM's client, it may not be used, modified, reproduced or published by third parties, except as agreed by AECOM or as required by law. AECOM, its clients, its employees, agents and consultants accept no responsibility for any loss or damage of any kind that may result from the use of this drawing, whether AECOM's services were used or not. Do not scale. All measurements must be obtained from the stated dimensions.



Key

- Controlled Zone Shared Use parking bay
- Controlled Zone Public parking bay
- Controlled Zone permit holder parking bay
- Taxi bay
- White road markings
- Double yellow line marking: no waiting at any time
- Single yellow line marking: waiting restriction

ISSUE/REVISION

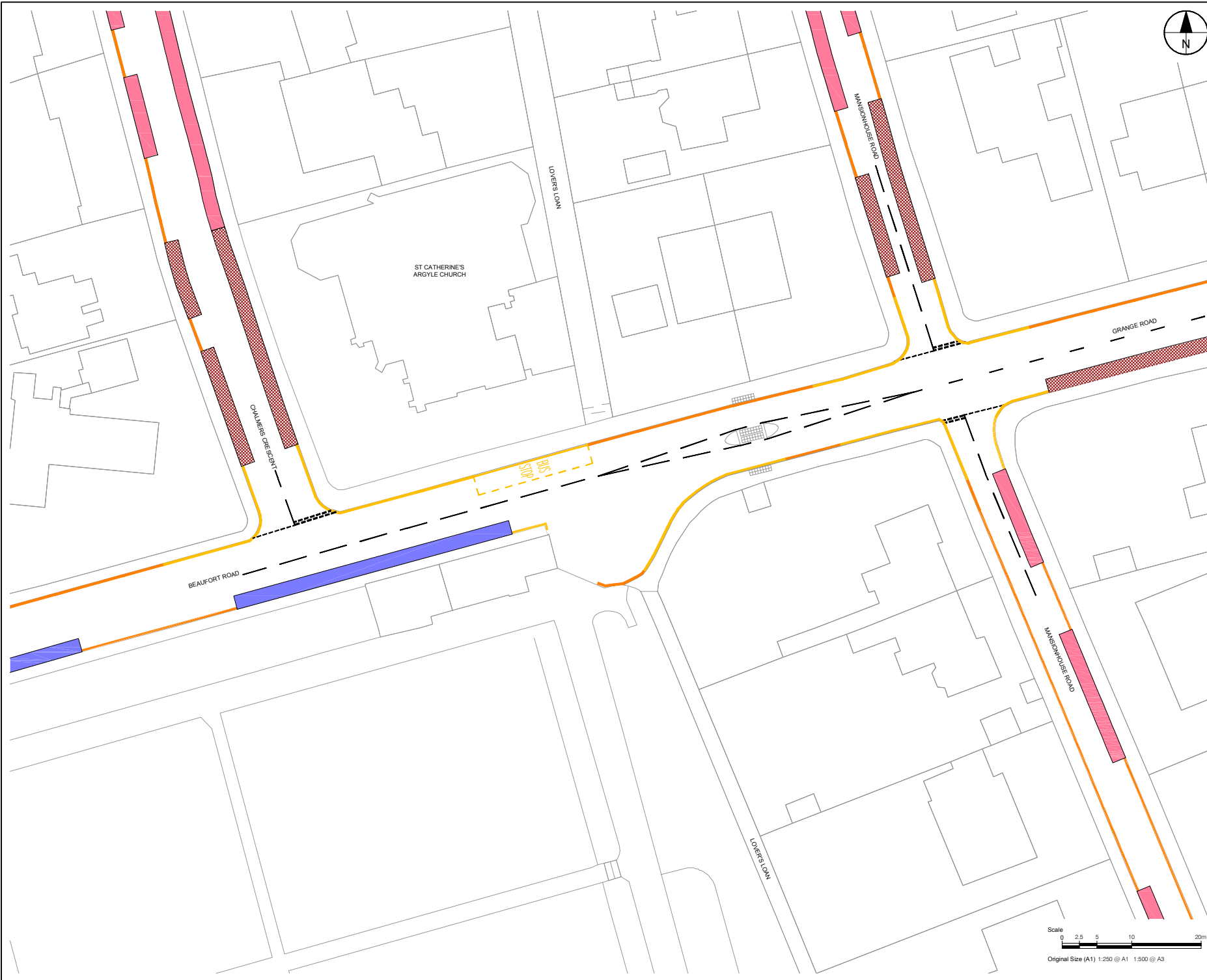
No	Date	Description
1	04/12/2017	ISSUED FOR APPROVAL

KEY PLAN







SHEET TITLE
 1.1 SCIENNES RD AND HATTON PL
 CONFIRMED TRAFFIC REGULATION
 ORDERS - SHEET 1 OF 6

SHEET NUMBER
 60487449-DD-C-WP1-1.1-TRO-101

This drawing has been prepared for the use of AECOM's client. It may not be used, modified, reproduced or published without the prior written consent of AECOM. AECOM's liability is limited to the extent of the fee paid for the services provided. AECOM does not warrant the accuracy of the information provided in this drawing, and AECOM's liability is limited to the extent of the fee paid for the services provided. All measurements must be obtained from the stated dimensions.



Key

-  Controlled Zone Shared Use parking bay
-  Controlled Zone Public parking bay
-  Controlled Zone permit holder parking bay
-  White road markings
-  Double yellow line marking: no waiting at any time
-  Single yellow line marking: waiting restriction

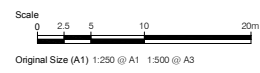
ISSUE/REVISION

NO	DATE	DESCRIPTION
1	04/12/2017	ISSUED FOR APPROVAL
MR	DATE	DESCRIPTION

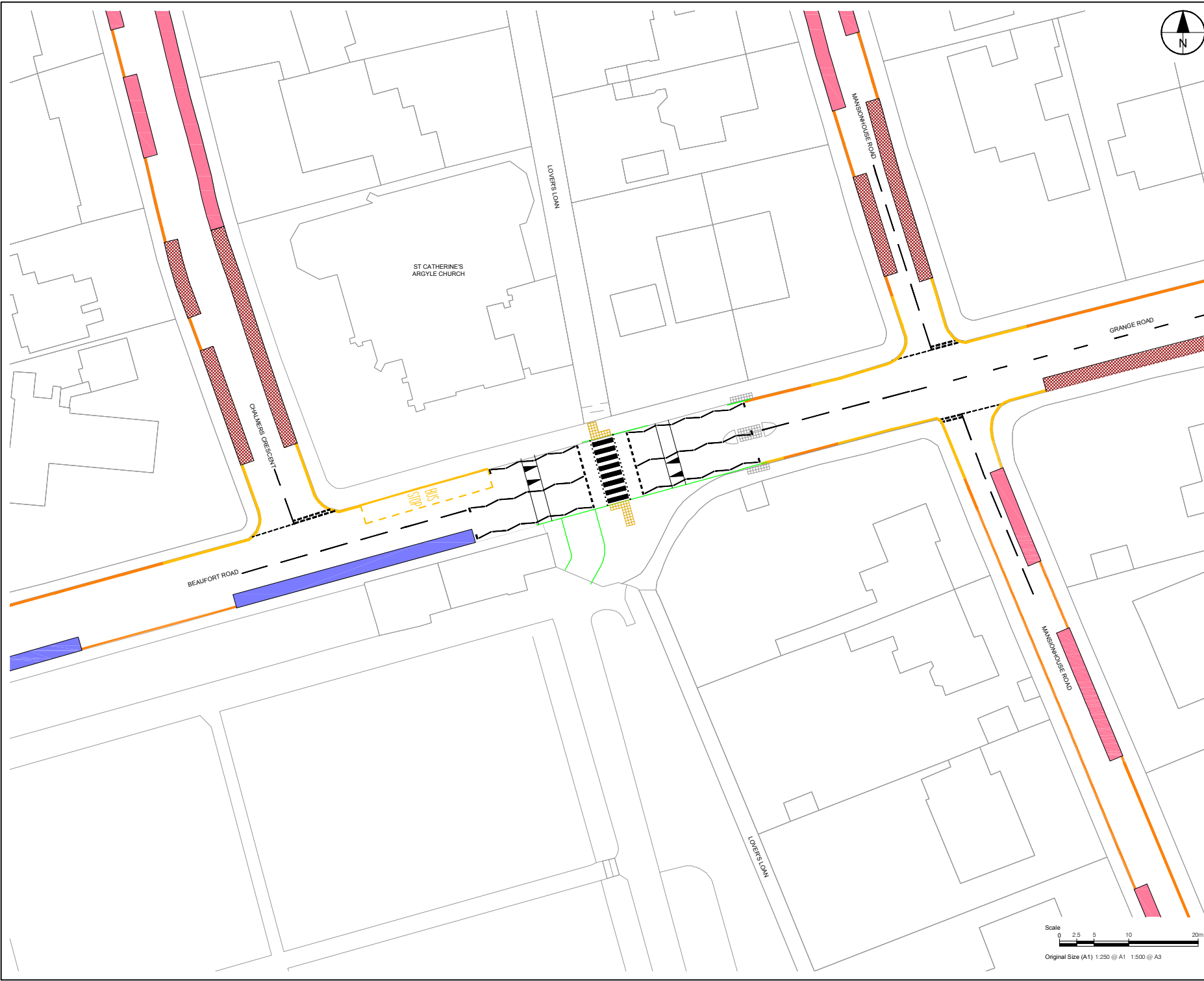
KEY PLAN

SHEET TITLE
 1.1 LOVER'S LOAN AT GRANGE ROAD
 EXISTING TRAFFIC REGULATION
 ORDERS - SHEET 2 OF 6

SHEET NUMBER
 60487449-DD-C-WP1-1,1-TRO-002



This drawing has been prepared for the use of AECOM's client. It may not be used, modified, reproduced or otherwise used by third parties, without the prior written consent of AECOM. AECOM accepts no responsibility for any errors or omissions in this drawing, whether AECOM's responsibility or otherwise. Do not scale this document. All measurements must be obtained from the stated dimensions.



Key

- Controlled Zone Shared Use parking bay
- Controlled Zone Public parking bay
- Controlled Zone permit holder parking bay
- White road markings
- Double yellow line marking: no waiting at any time
- Single yellow line marking: waiting restriction

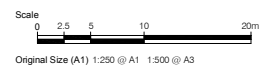
ISSUE/REVISION

No	Date	Description
1	04/12/2017	ISSUED FOR APPROVAL

KEY PLAN

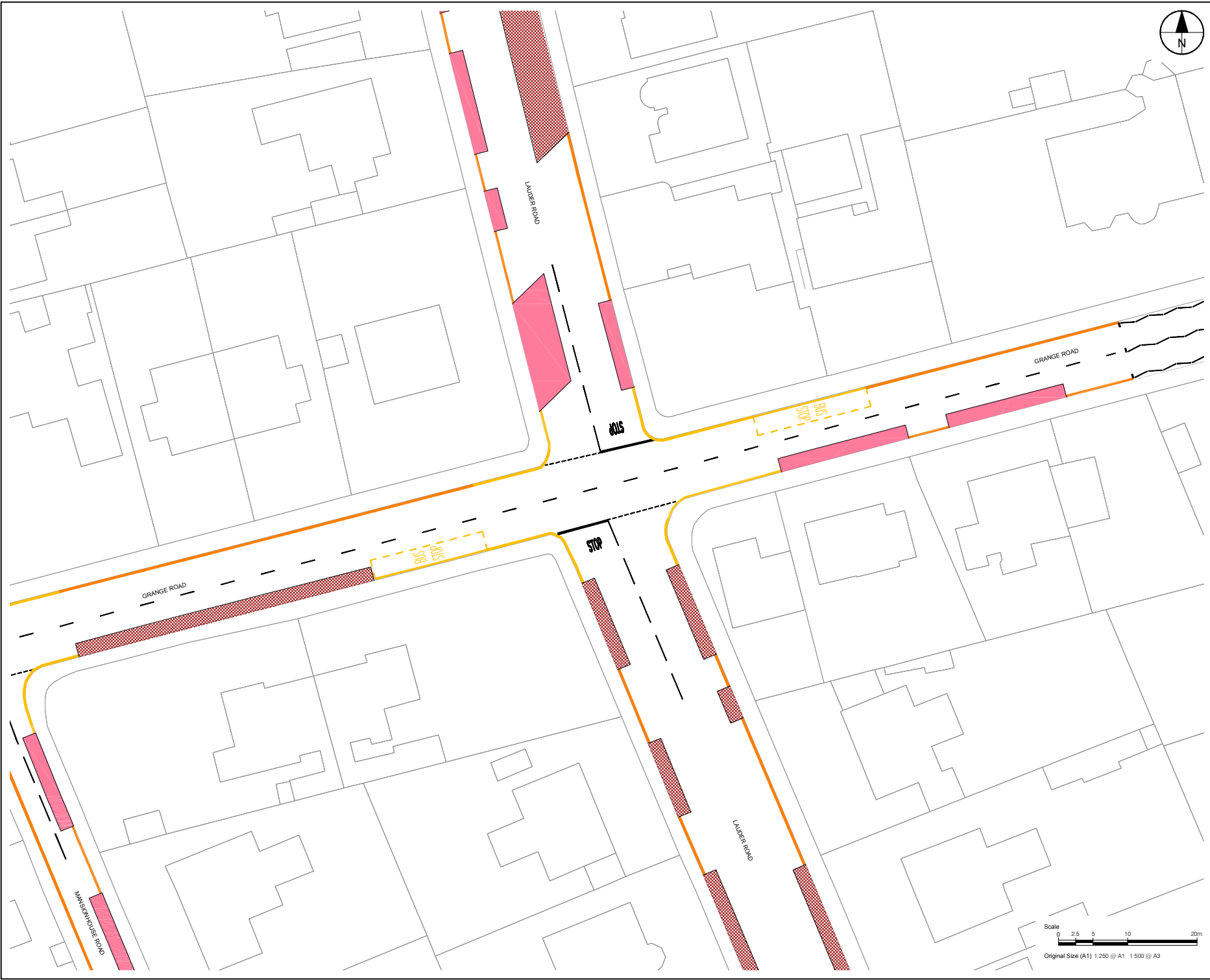
SHEET TITLE
 1.1 LOVER'S LOAN AT GRANGE ROAD
 CONFIRMED TRAFFIC REGULATION
 ORDERS - SHEET 2 OF 6

SHEET NUMBER
 60487449-DD-C-WP1-1.1-TRO-102



This drawing has been prepared for the use of AECOM's client. It may not be used, modified, reproduced or relied upon by third parties, except as agreed by AECOM or as required by law. AECOM accepts no responsibility, and does not intend, to be liable for any errors or omissions in this drawing, whether AECOM's responsibility or otherwise. Do not scale this document. All measurements must be obtained from the plotted dimensions.

Filename: F:\PROJECTS\TRAFFIC - CEC WALK CYCLE WP103 EXECUTION\CAD\02-SHEETS\1.1 - GRANGE ROAD AT LAUDER ROAD\TDR
 Title: 1:1 GRANGE ROAD AT LAUDER ROAD EXISTING TRAFFIC REGULATION ORDERS - SHEET 3 OF 6
 Date saved by: NESSIK - Last Project: 2017/2/24
 Project Management Initials: Designer: JN Checkers: WP Approved: PM ISO A1 594mm x 841mm



PROJECT
 CYCLE AND
 WALKING
 IMPROVEMENTS ON
 GRANGE ROAD

CLIENT
 • EDINBURGH •
 THE CITY OF EDINBURGH COUNCIL

CONSULTANT
 AECOM
 1 Tanfield
 EDINBURGH, EH3 5DA
 +44 (0) 131 301 8600 tel
 +44 (0) 131 301 8699 fax
 www.aecom.com

- Key**
- Controlled Zone permit holder parking bay
 - Controlled Zone Shared Use parking bay
 - White road markings
 - Double yellow line marking: no waiting at any time
 - Single yellow line marking: waiting restriction

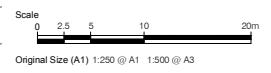
ISSUE/REVISION

IR	DATE	DESCRIPTION
1	04/12/2017	ISSUED FOR APPROVAL

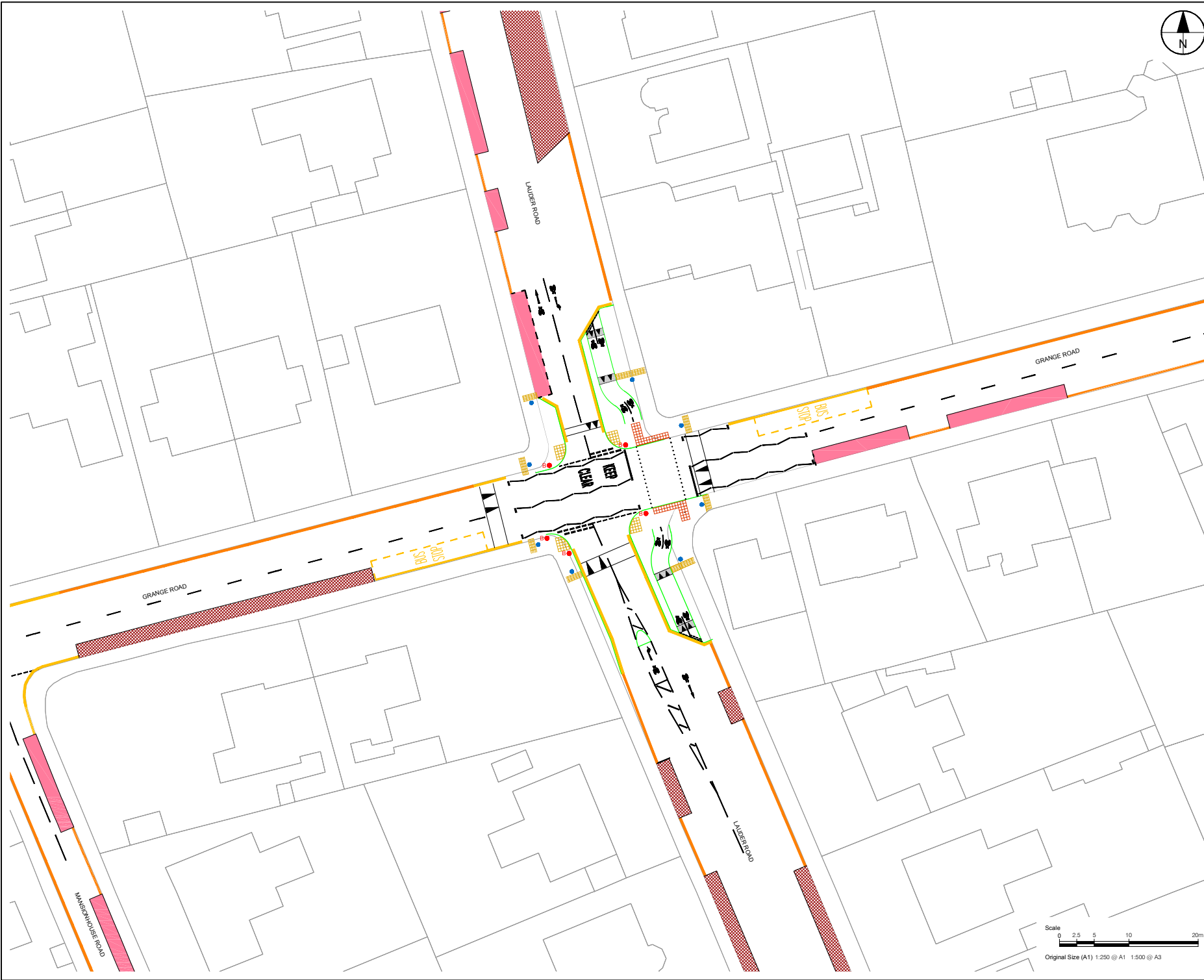
KEY PLAN

SHEET TITLE
 1:1 GRANGE ROAD AT LAUDER RD
 EXISTING TRAFFIC REGULATION
 ORDERS - SHEET 3 OF 6

SHEET NUMBER
 60487449-DD-C-WP1-1.1-TRO-003



This drawing has been prepared for the use of AECOM's client, may not be used, modified, reproduced or published without the prior written consent of AECOM. AECOM accepts no responsibility for any errors or omissions in this drawing, whether or not caused by AECOM's negligence. All measurements must be obtained from the stated dimensions.



Key

- Controlled Zone Shared Use parking bay
- Controlled Zone permit holder parking bay
- White road markings
- Double yellow line marking: no waiting at any time
- Single yellow line marking: waiting restriction

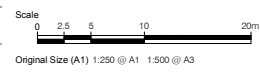
ISSUE/REVISION

No	Date	Description
1	04/12/2017	ISSUED FOR APPROVAL

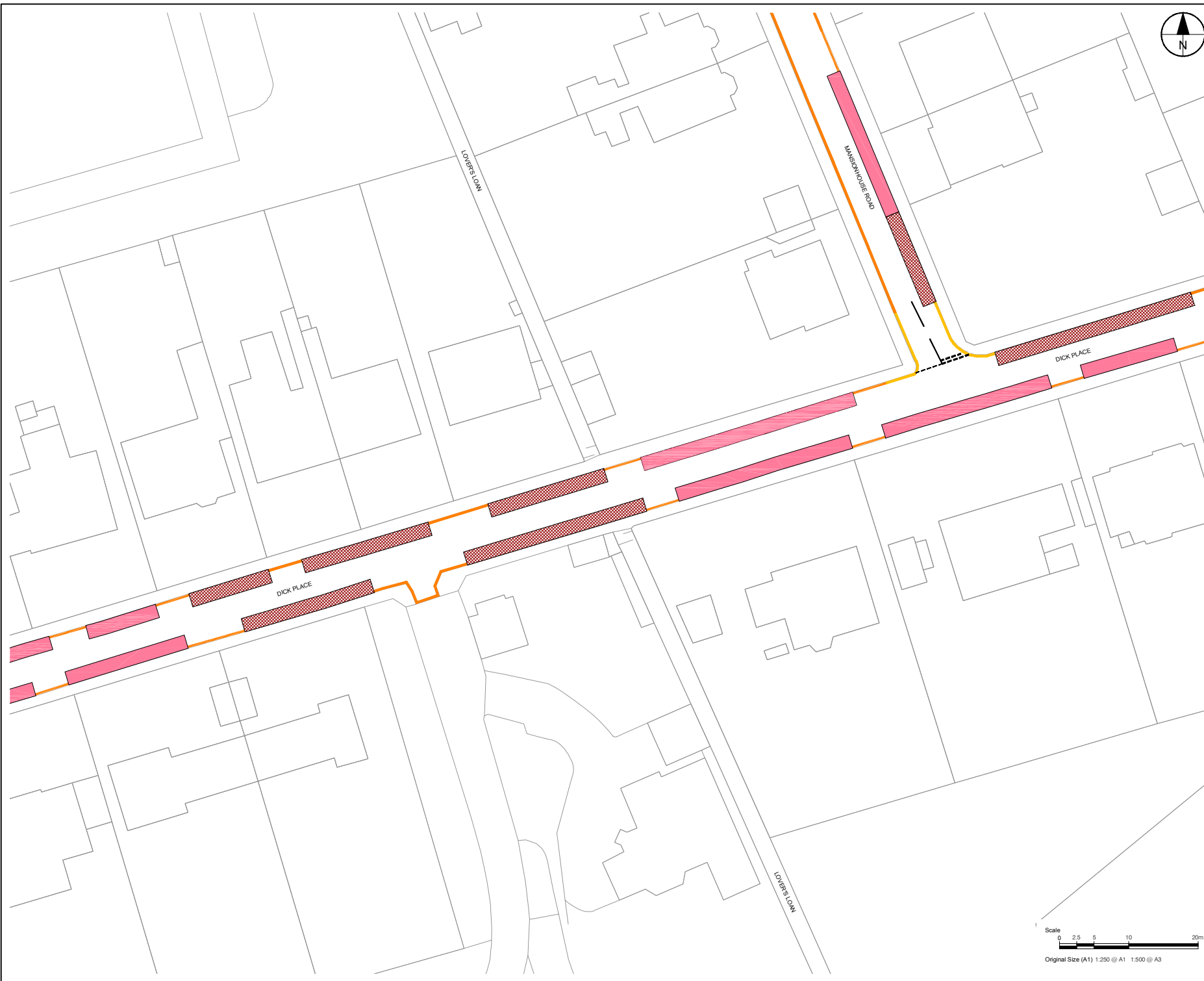
KEY PLAN

SHEET TITLE
 1.1 GRANGE ROAD AT LAUDER RD
 CONFIRMED TRAFFIC REGULATION
 ORDERS - SHEET 3 OF 6






SHEET NUMBER
 60487449-DD-C-WP1-1.1-TRO-103



This drawing has been prepared for the use of AECOM's client. It may not be used, modified, reproduced or otherwise used by third parties, without the prior written consent of AECOM. AECOM accepts no responsibility, and disclaims any liability, whatsoever, for any errors or omissions on this drawing, whether AECOM's negligence or otherwise. Do not scale this document. All measurements must be obtained from the digital dimensions.



Key

-  Controlled Zone Shared Use parking bay
-  Controlled Zone permit holder parking bay
-  White road markings
-  Double yellow line marking: no waiting at any time
-  Single yellow line marking: waiting restriction

ISSUE/REVISION

IR	DATE	DESCRIPTION
1	04/12/2017	ISSUED FOR APPROVAL

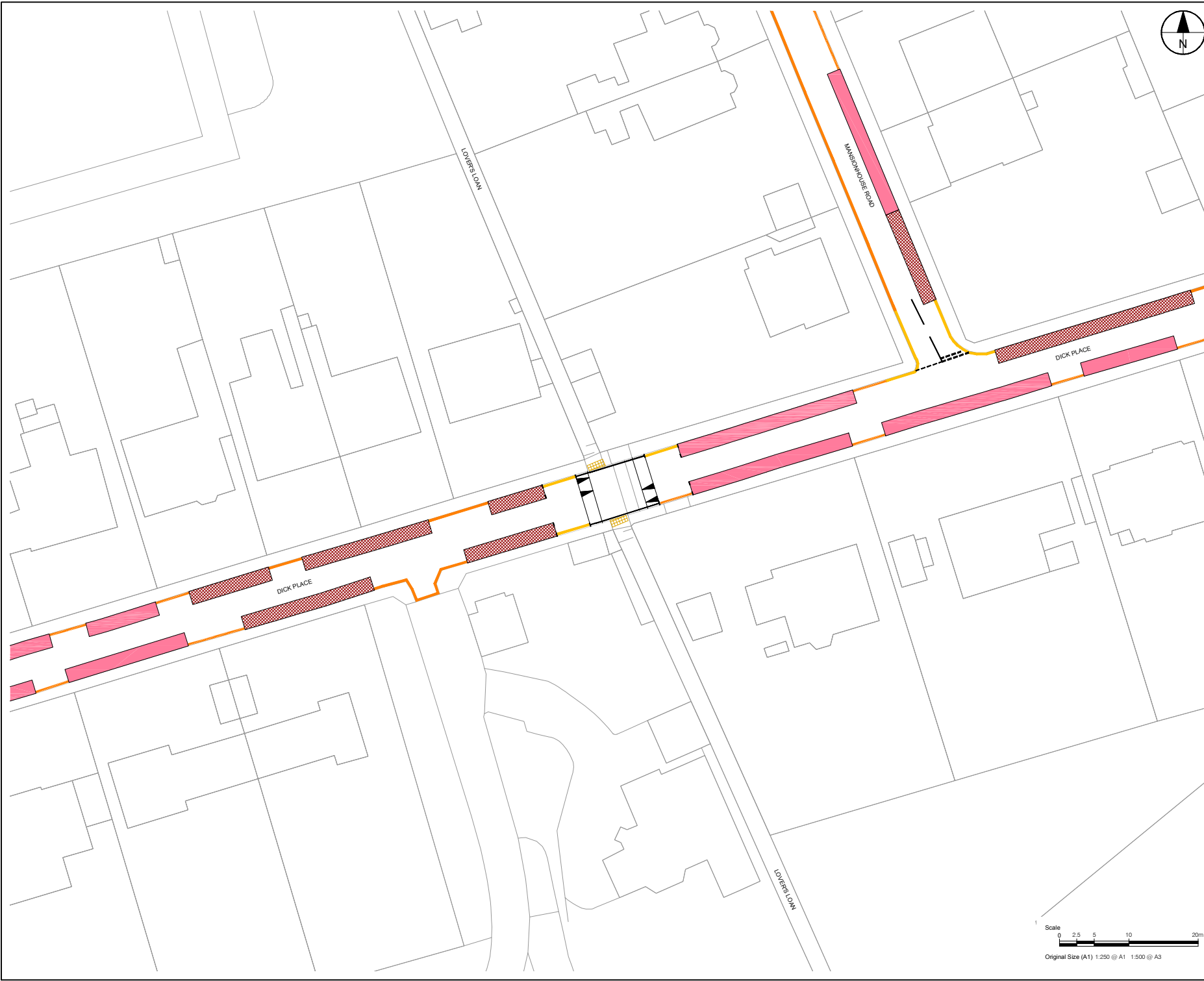
KEY PLAN

SHEET TITLE
 1:1 LOVER'S LOAN AT DICK PLACE
 EXISTING TRAFFIC REGULATION
 ORDERS - SHEET 5 OF 6






SHEET NUMBER
 60487449-DD-C-WP1-1,1-TRO-005



This drawing has been prepared for the use of AECOM's client, may not be used, modified, reproduced or published without the prior written consent of AECOM. AECOM accepts no responsibility and disclaims any liability for whatsoever, in any way, that arises out of this drawing, whether AECOM's negligence or otherwise. Do not scale. All measurements must be obtained from the stated dimensions.



Key

-  Controlled Zone Shared Use parking bay
-  Controlled Zone permit holder parking bay
-  White road markings
-  Double yellow line marking: no waiting at any time
-  Single yellow line marking: waiting restriction

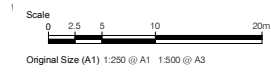
ISSUE/REVISION

IR	DATE	DESCRIPTION
1	04/12/2017	ISSUED FOR APPROVAL

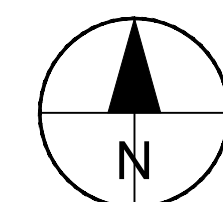
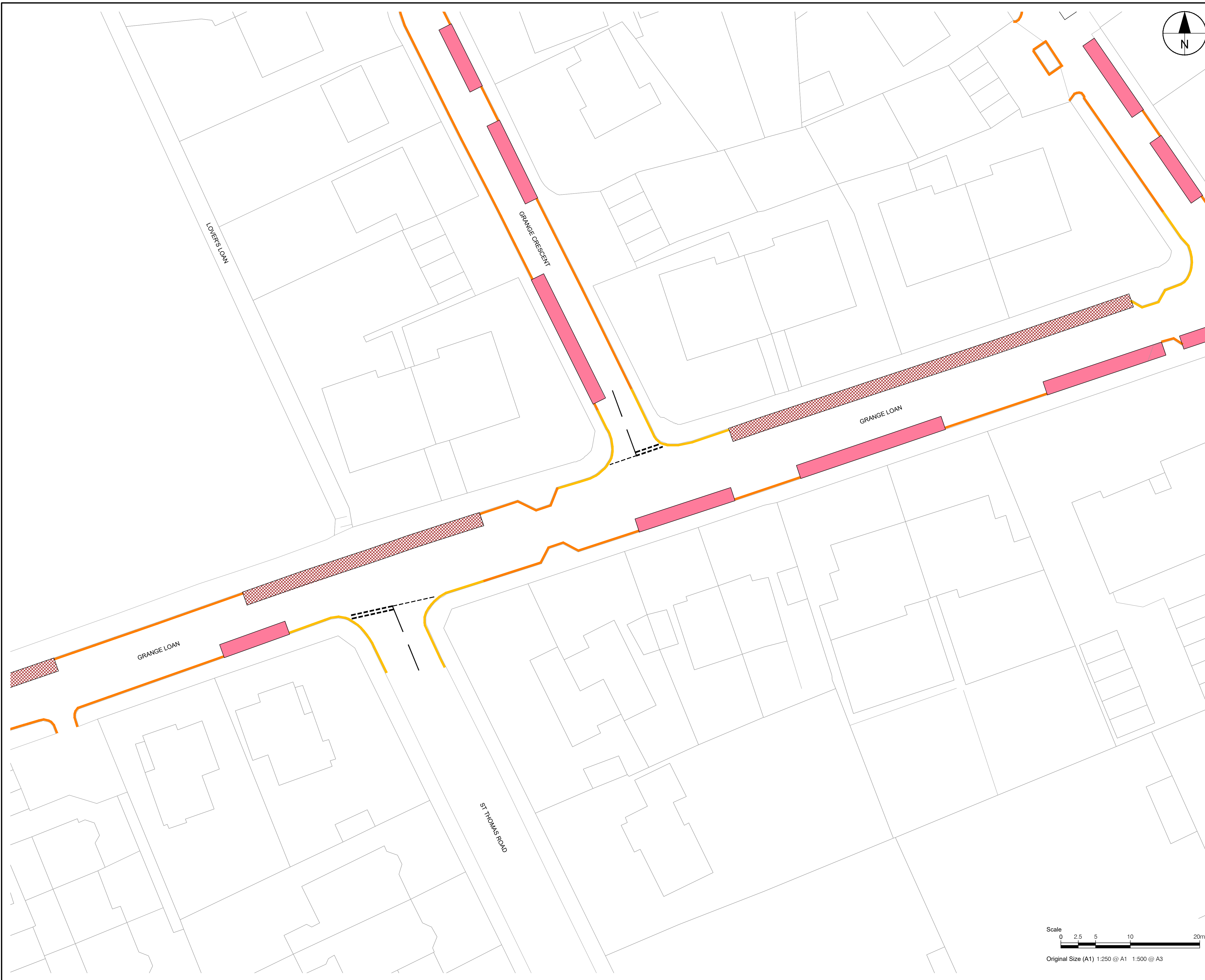
KEY PLAN






SHEET TITLE
 1.1 LOVER'S LOAN AT DICK PLACE
 CONFIRMED TRAFFIC REGULATION
 ORDERS - SHEET 5 OF 6

SHEET NUMBER
 60487449-DD-C-WP1-1.1-TRO-105



This drawing has been prepared for the use of AECOM's client. It may not be used, modified, reproduced or otherwise used by any other party without the prior written consent of AECOM. AECOM's liability is limited to the extent of the fee paid to AECOM for the services provided. All measurements must be obtained from the stated dimensions.



- NOTES**
-  Controlled Zone Shared Use parking bay
 -  Controlled Zone permit holder parking bay
 -  White road markings
 -  Double yellow line marking: no waiting at any time
 -  Single yellow line marking: waiting restriction

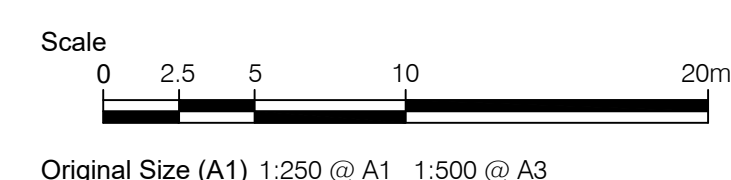
ISSUE/REVISION

I/R	DATE	DESCRIPTION
2	18/01/2022	UPDATED
1	04/12/2017	ISSUED FOR APPROVAL

KEY PLAN

SHEET TITLE
 1.1 LOVER'S LOAN AT GRANGE LOAN
 EXISTING TRAFFIC REGULATION
 ORDERS - SHEET 6 OF 6

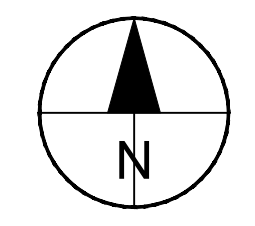
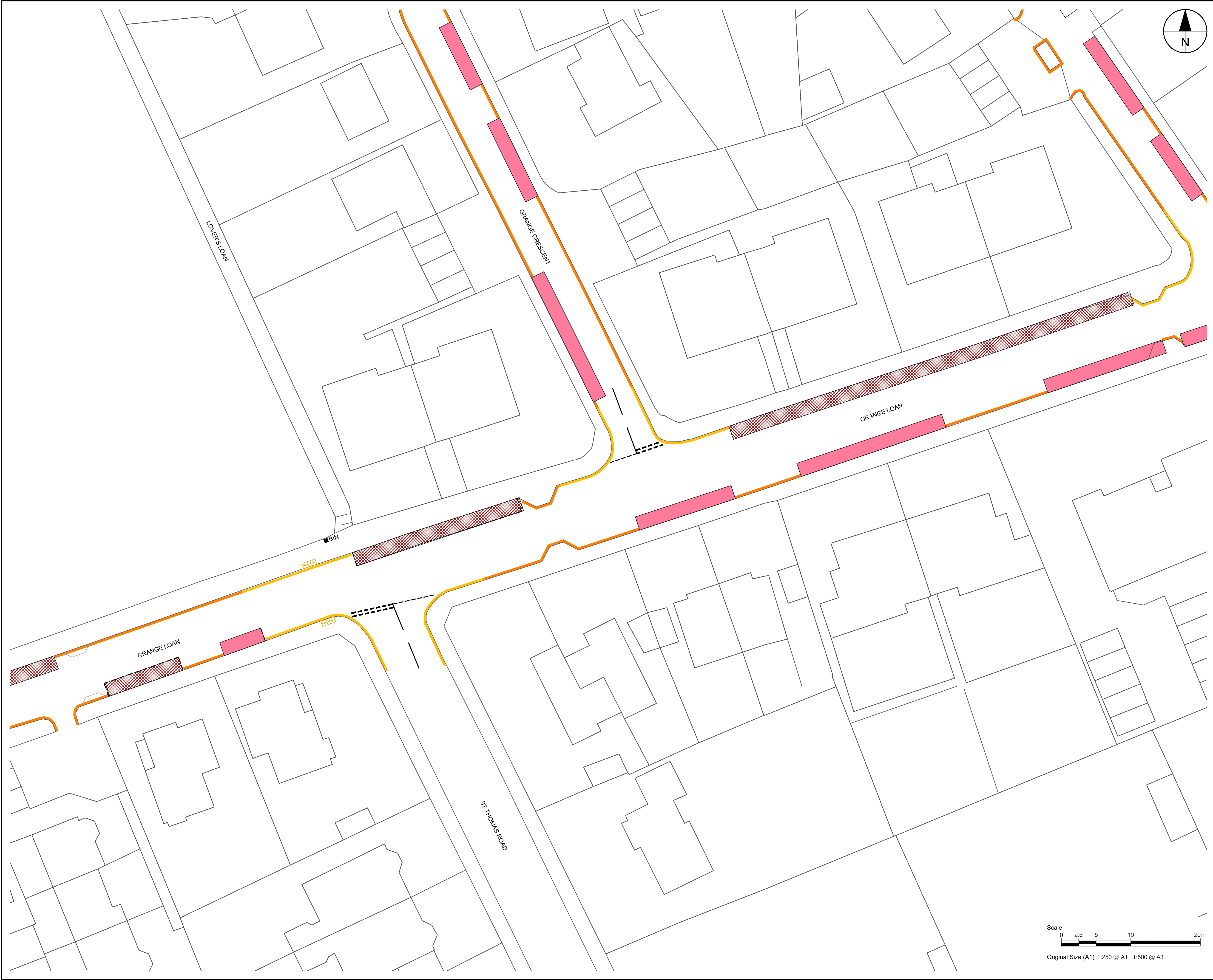
SHEET NUMBER
 60487449-DD-C-WP1-1.1-TRO-006



This drawing has been prepared for the use of AECOM's client. It may not be used, modified, reproduced or relied upon by third parties, except as agreed by AECOM or as required by law. AECOM accepts no responsibility, and denies any liability, whatsoever, to any party that uses or relies on this drawing without AECOM's express written consent. All measurements must be obtained from the stated dimensions.

ISO A1 594mm x 841mm
 Approved: PM
 Checked: WP
 Designer: JN
 Project Management Initials:

Filename: I:\A\AECOM\NET\COM\FS\EMEA\EDINBURGH\UK\ED4\LEGACY\UKED4\FP002\VTTP\PROJECTS\TRAFFIC - CEC WALK CYCLE WP1\03 EXECUTION\CAD\2D-SHEETS\1.1 - GRANGE ROAD AT LAUDER ROAD\TPO PLANS\60487449-DD-C-WP1-1.1-TRO-101-106.DWG
 Last saved by: PETER LESLIE Last Plotted: 2022/01/18



PROJECT
 CYCLE AND WALKING IMPROVEMENTS ON GRANGE ROAD

CLIENT



CONSULTANT
 AECOM
 1 Tanfield
 EDINBURGH, EH3 5DA
 +44 (0) 131 301 8600 tel
 +44 (0) 131 301 8699 fax
 www.aecom.com

- NOTES**
- Controlled Zone Shared Use parking bay
 - Controlled Zone permit holder parking bay
 - White road markings
 - Double yellow line marking: no waiting at any time
 - Single yellow line marking: waiting restriction

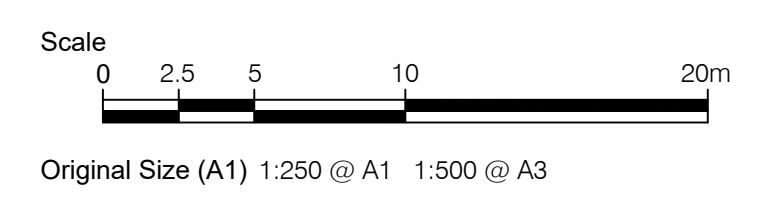
ISSUE/REVISION

I/R	DATE	DESCRIPTION
2	17/01/2022	UPDATED DUE TO SITE CHANGES
1	04/12/2017	ISSUED FOR APPROVAL

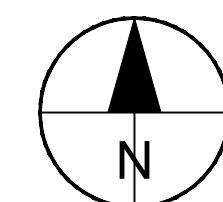
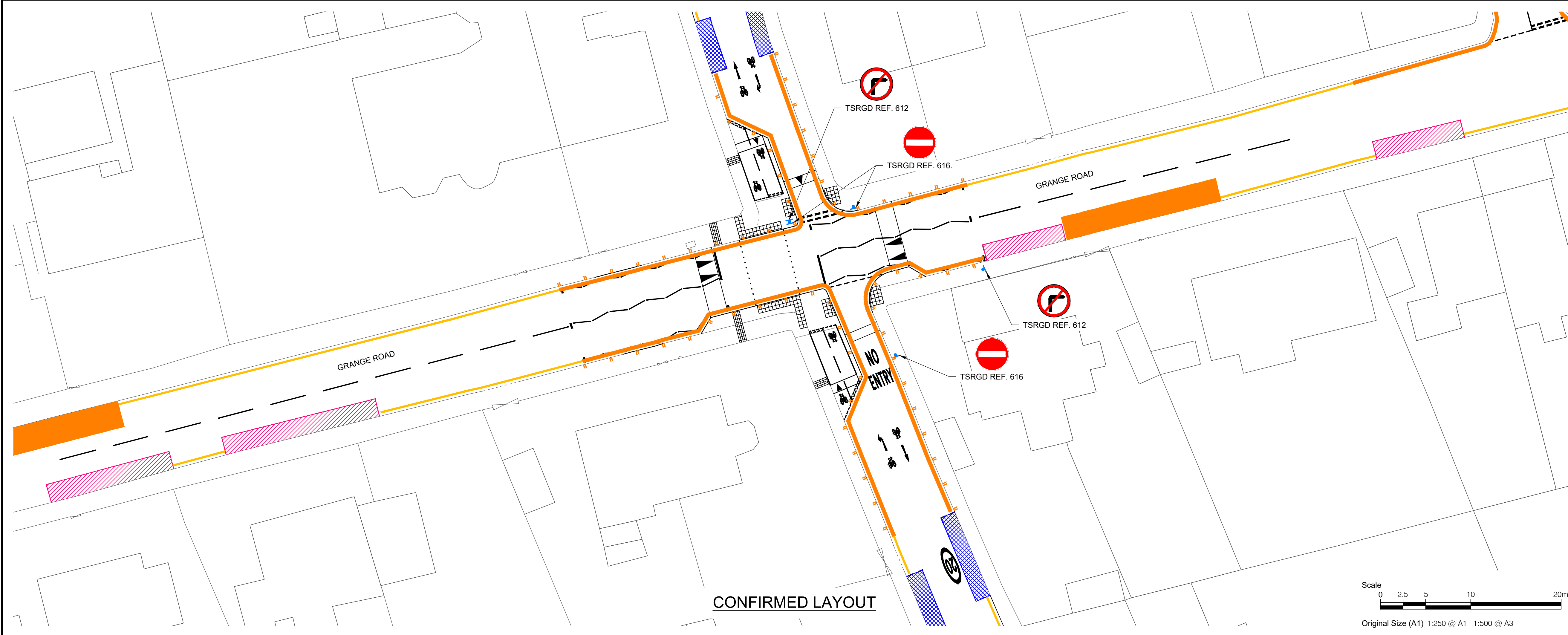
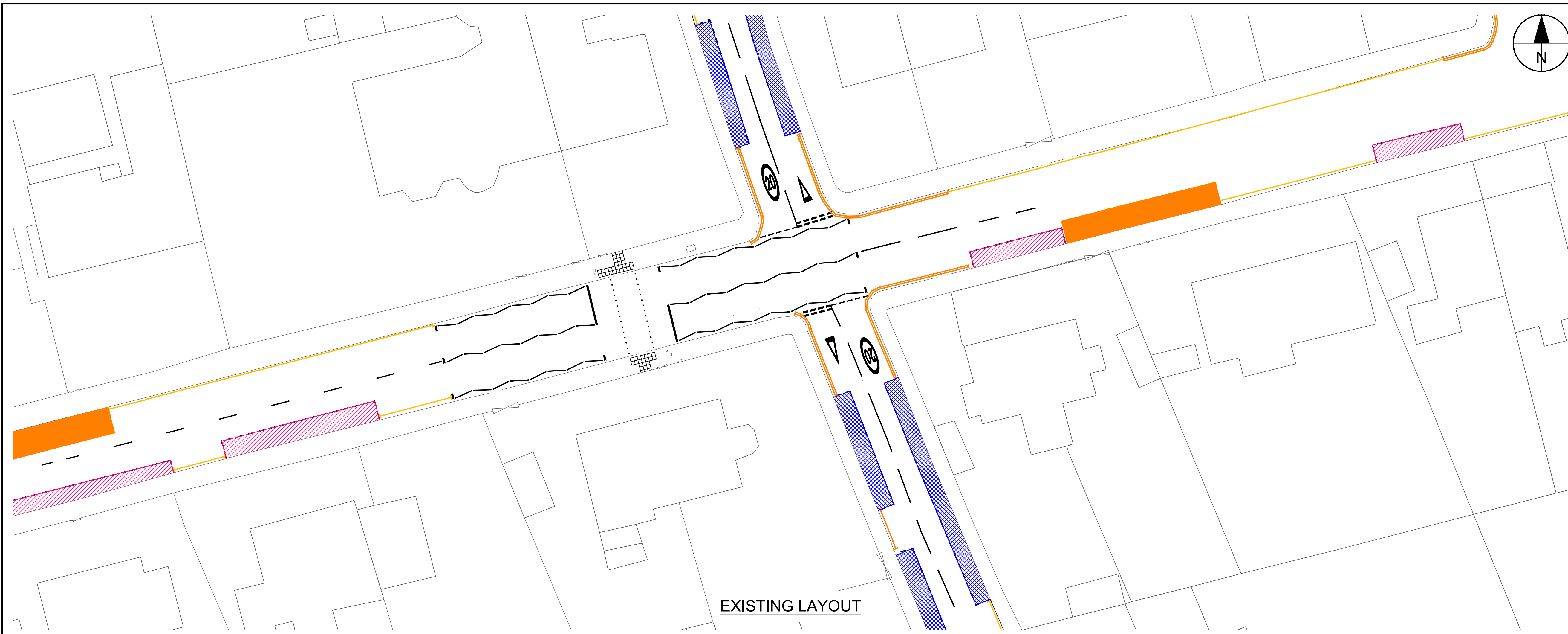
KEY PLAN

SHEET TITLE
 1.1 LOVER'S LOAN AT GRANGE LOAN
 CONFIRMED TRAFFIC REGULATION
 ORDERS - SHEET 6 OF 6




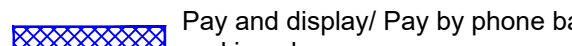
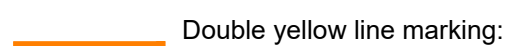
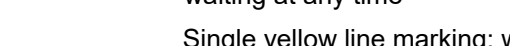

SHEET NUMBER
 60487449-DD-C-WP1-1.1-TRO-106



This drawing has been prepared for the use of AECOM's client. It may not be used, modified, reproduced or relied upon by third parties, except as agreed by AECOM or as required by law. AECOM accepts no responsibility, and denies any liability, whatsoever, to any party that uses or relies on this drawing without AECOM's express written consent. All measurements must be obtained from the stated dimensions.



NOTES

- KEY**
-  White road markings
 -  Bus stop
 -  Permit holders parking space
 -  Pay and display/ Pay by phone bay parking place
 -  Double yellow line marking: no waiting at any time
 -  Single yellow line marking: waiting restriction
 -  Double yellow line/double blip markings: no waiting or loading at any time

ISSUE/REVISION

I/R	DATE	DESCRIPTION
-	15/09/2020	ISSUED FOR APPROVAL

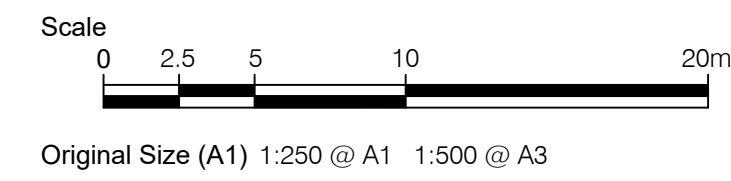
KEY PLAN

SHEET TITLE

1.1 GRANGE RD AT TANTALLON PL
 TRAFFIC REGULATION ORDERS - SHEET 1 OF 1

SHEET NUMBER

60487449-DD-C-WP1-1.1A-TRO-101



This drawing has been prepared for the use of AECOM's client. It may not be used, modified, reproduced or relied upon by third parties, except as agreed by AECOM or as required by law. AECOM accepts no responsibility, and denies any liability, whatsoever, to any party that uses or relies on this drawing without AECOM's express written consent. Do not scale this document. All measurements must be obtained from the stated dimensions.