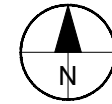


**ROADS (SCOTLAND) ACT 1984**

**THE CITY OF EDINBURGH COUNCIL (BEAUFORT ROAD, CUMIN PLACE, GRANGE ROAD, LAUDER ROAD AND TANTALLON PLACE, EDINBURGH)  
 (REDETERMINATION OF MEANS OF EXERCISE OF PUBLIC RIGHT OF PASSAGE)  
 ORDER 2024 - RSO/18/17A**  
 Site Location Plan for the above Order which will come into effect on the Third day of June 2024.

Executed by The City of Edinburgh Council this Twenty-ninth day of May 2024.



*C. Moore*

*Gavin N Brown*

(witness)

Executive Director of Place

Plan 1 of 4



PROJECT

**CYCLE AND WALKING IMPROVEMENTS ON GRANGE ROAD**

CLIENT



CONSULTANT

AECOM  
 1 Tanfield  
 EDINBURGH, EH3 5DA  
 +44 (0) 131 301 8600 tel  
 +44 (0) 131 301 8699 fax  
 www.aecom.com

NOTES

**ISSUE/REVISION**

I/R	DATE	DESCRIPTION
2	15/01/2019	CLIENT COMMENTS
1	04/12/2017	ISSUED FOR APPROVAL

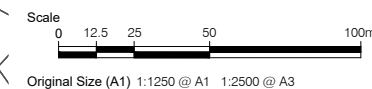
**KEY PLAN**

SHEET TITLE

1.1 GRANGE ROAD  
 RE-DETERMINATION LOCATION PLAN  
 SHEET 1 OF 4

SHEET NUMBER

60487449-DD-C-WP1-1.1-RSO-001



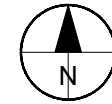
This drawing has been prepared for the use of AECOM's client. It may not be used, modified, reproduced or relied upon by third parties, except as agreed by AECOM or as required by law. AECOM accepts no responsibility, and denies any liability whatsoever, to any party that uses or relies on this drawing without AECOM's express written consent. Do not scale. All measurements must be obtained from the stated dimensions.



File name: F:\PROJECTS\TRAFFIC - CEG WALK CYCLE WP1\03 EXECUTION\CAD\20-SHEETS\1.1 - GRANGE ROAD AT LAUDER ROAD\RSO PLANS\60487449-DD-C-WP1-1.1-RSO-001-004.DWG  
 Last saved by: NESSUK - Last Plotter: 2019-01-15  
 Project Management Initials: Designer: JN Checked: WP Approved: PM ISO A1 594mm x 841mm

**ROADS (SCOTLAND) ACT 1984**

**THE CITY OF EDINBURGH COUNCIL (BEAUFORT ROAD, CUMIN PLACE, GRANGE ROAD, LAUDER ROAD AND TANTALLON PLACE, EDINBURGH)  
 (REDETERMINATION OF MEANS OF EXERCISE OF PUBLIC RIGHT OF PASSAGE)  
 ORDER 2024 - RSO/18/17A**  
 Plan showing the length of road which is to be Redetermined in terms of the above Order, which will come into effect on the Third day of June 2024.  
 Executed by The City of Edinburgh Council this Twenty-ninth day of May 2024.



**PROJECT**  
 CYCLE AND WALKING IMPROVEMENTS ON GRANGE ROAD

**CLIENT**



**CONSULTANT**

AECOM  
 1 Tanfield  
 EDINBURGH, EH3 5DA  
 +44 (0) 131 301 8600 tel  
 +44 (0) 131 301 8699 fax  
 www.aecom.com

**NOTES**

- Existing carriageway redetermined as footway (1, 3, 16, 18)
- Existing carriageway redetermined as cycletrack (2, 17)
- Existing footway redetermined as cycletrack (4, 5, 15)
- Existing footway redetermined as carriageway (19)

**ISSUE/REVISION**

I/R	DATE	DESCRIPTION
2	15/01/2019	CLIENT COMMENTS
1	04/12/2017	ISSUED FOR APPROVAL

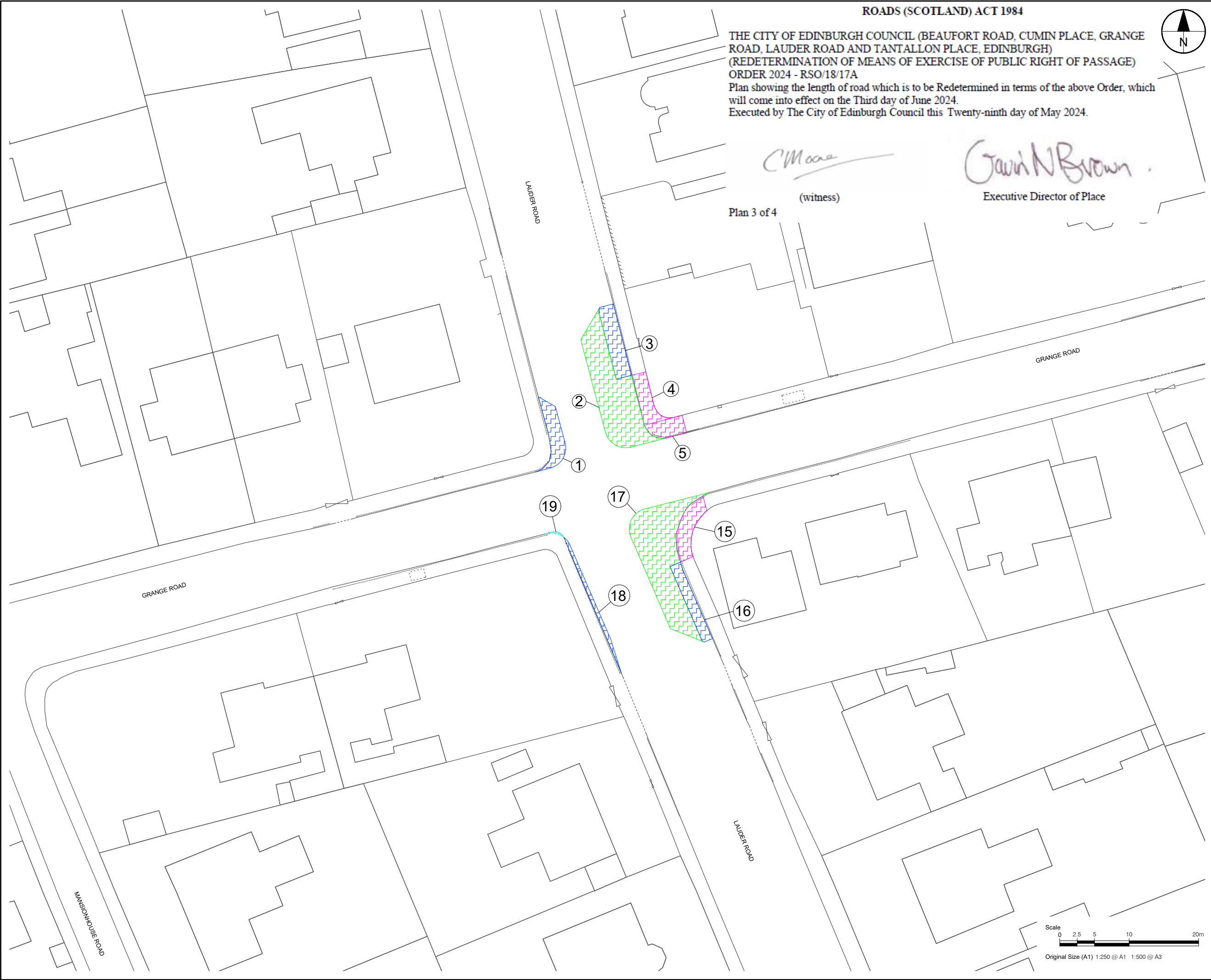
**KEY PLAN**

**SHEET TITLE**

1.1 GRANGE ROAD AT LAUDER ROAD  
 RE-DETERMINATION PLAN  
 SHEET 3 OF 4

**SHEET NUMBER**

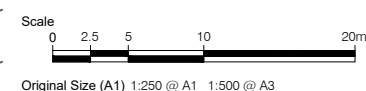
60487449-DD-C-WP1-1.1-RSO-003



*C. Moore*  
 (witness)

*Gavin N Brown*  
 Executive Director of Place

Plan 3 of 4

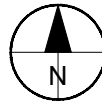


This drawing has been prepared for the use of AECOM's client. It may not be used, modified, reproduced or relied upon by third parties, except as agreed by AECOM or as required by law. AECOM accepts no responsibility, and denies any liability whatsoever, to any party that uses or relies on this drawing without AECOM's express written consent. Do not scale this document. All measurements must be obtained from the stated dimensions.

File name: F:\PROJECTS\TRAFFIC - CEG WALK CYCLE WP1\03 EXECUTION\CAD\20-SHEETS\1.1 - GRANGE ROAD AT LAUDER ROAD\RSO PLANS\60487449-DD-C-WP1-1.1-RSO-001-004.DWG  
 Last saved by: NISSUK - Last Plotter: 2019-01-15  
 Project Management Initials: Designer: JN Checked: WP Approved: PM ISO A1 594mm x 841mm

**ROADS (SCOTLAND) ACT 1984**

**THE CITY OF EDINBURGH COUNCIL (BEAUFORT ROAD, CUMIN PLACE, GRANGE ROAD, LAUDER ROAD AND TANTALLON PLACE, EDINBURGH)  
 (REDETERMINATION OF MEANS OF EXERCISE OF PUBLIC RIGHT OF PASSAGE)  
 ORDER 2024 - RSO/18/17A**  
 Plan showing the length of road which is to be Redetermined in terms of the above Order, which will come into effect on the Third day of June 2024.  
 Executed by The City of Edinburgh Council this Twenty-ninth day of May 2024.



**PROJECT**  
 CYCLE AND WALKING IMPROVEMENTS ON GRANGE ROAD

**CLIENT**



**CONSULTANT**

AECOM  
 1 Tanfield  
 EDINBURGH, EH3 5DA  
 +44 (0) 131 301 8600 tel  
 +44 (0) 131 301 8699 fax  
 www.aecom.com

**NOTES**

- Existing carriageway redetermined as footway (9, 14)
- Existing carriageway redetermined as cycletrack (8, 10, 13)
- Existing footway redetermined as cycletrack (6, 7, 11, 12)

**ISSUE/REVISION**

I/R	DATE	DESCRIPTION
2	15/01/2019	CLIENT COMMENTS
1	04/12/2017	ISSUED FOR APPROVAL

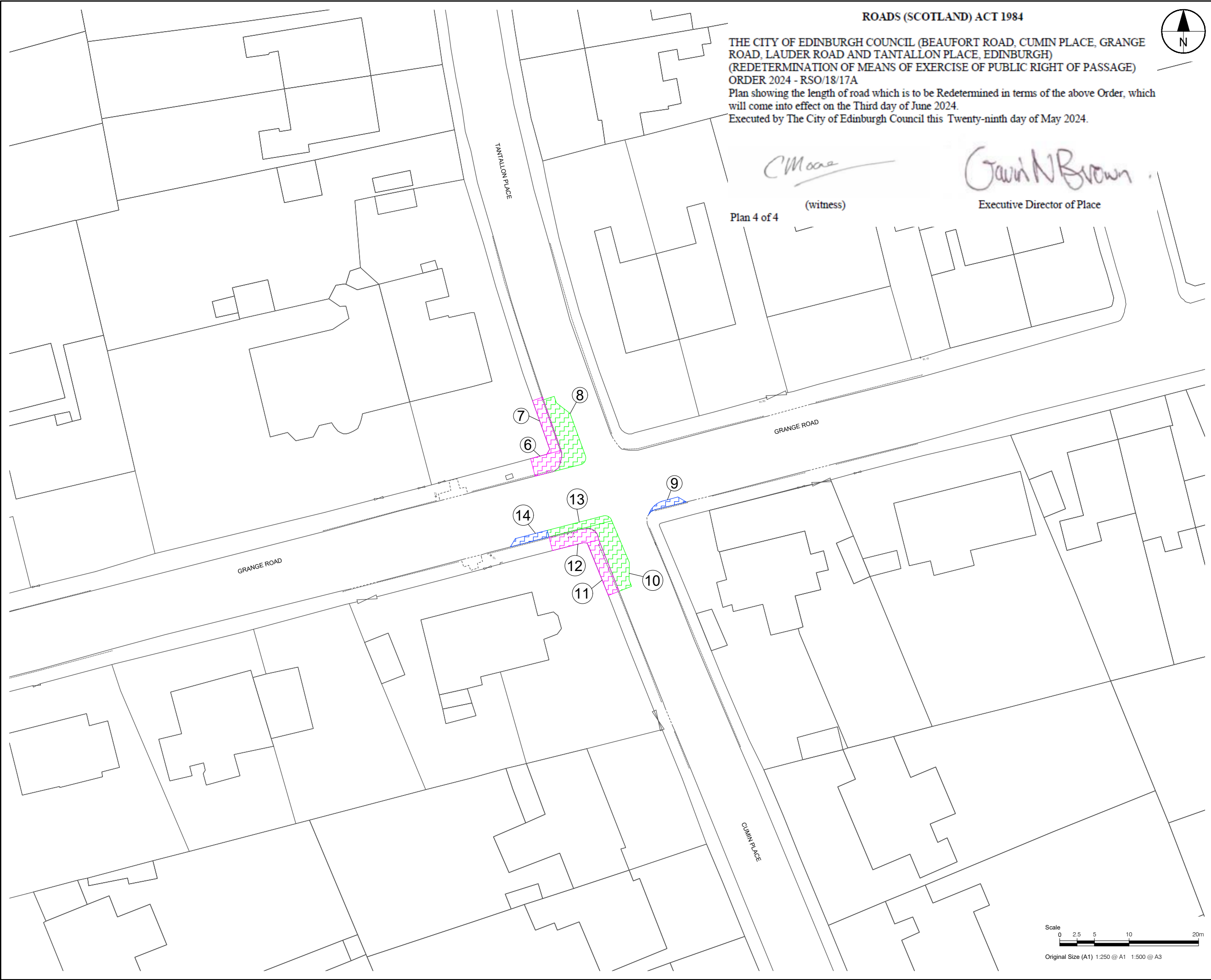
**KEY PLAN**

**SHEET TITLE**

1.1 GRANGE RD AT TANTALLON PL  
 RE-DETERMINATION PLAN  
 SHEET 4 OF 4

**SHEET NUMBER**

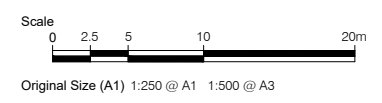
60487449-DD-C-WP1-1.1-RSO-004



*C. Moore*  
 (witness)

*Gavin N Brown*  
 Executive Director of Place

Plan 4 of 4



This drawing has been prepared for the use of AECOM's client. It may not be used, modified, reproduced or relied upon by third parties, except as agreed by AECOM or as required by law. AECOM accepts no responsibility, and denies any liability whatsoever, to any party that uses or relies on this drawing without AECOM's express written consent. Do not scale. All measurements must be obtained from the stated dimensions.