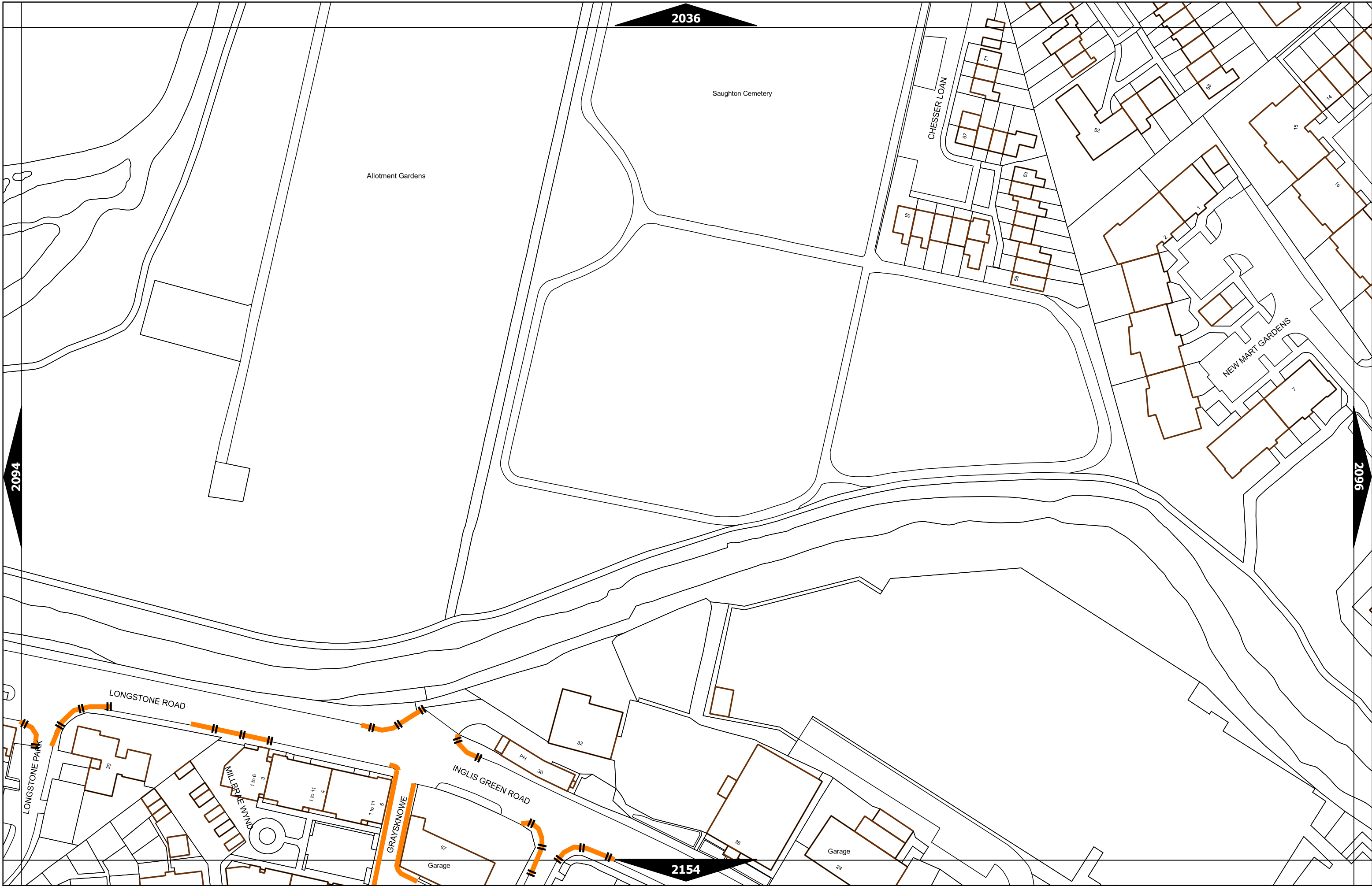


This area is covered by a separate text-based traffic order



Scale at A3	1:1000
Effective Date	13-Feb-2023
Map Tile	2093
Revision	3
Status	CONFIRMED



2036

Saughton Cemetery

Allotment Gardens

CHESSEY LOAN

NEW MART GARDENS

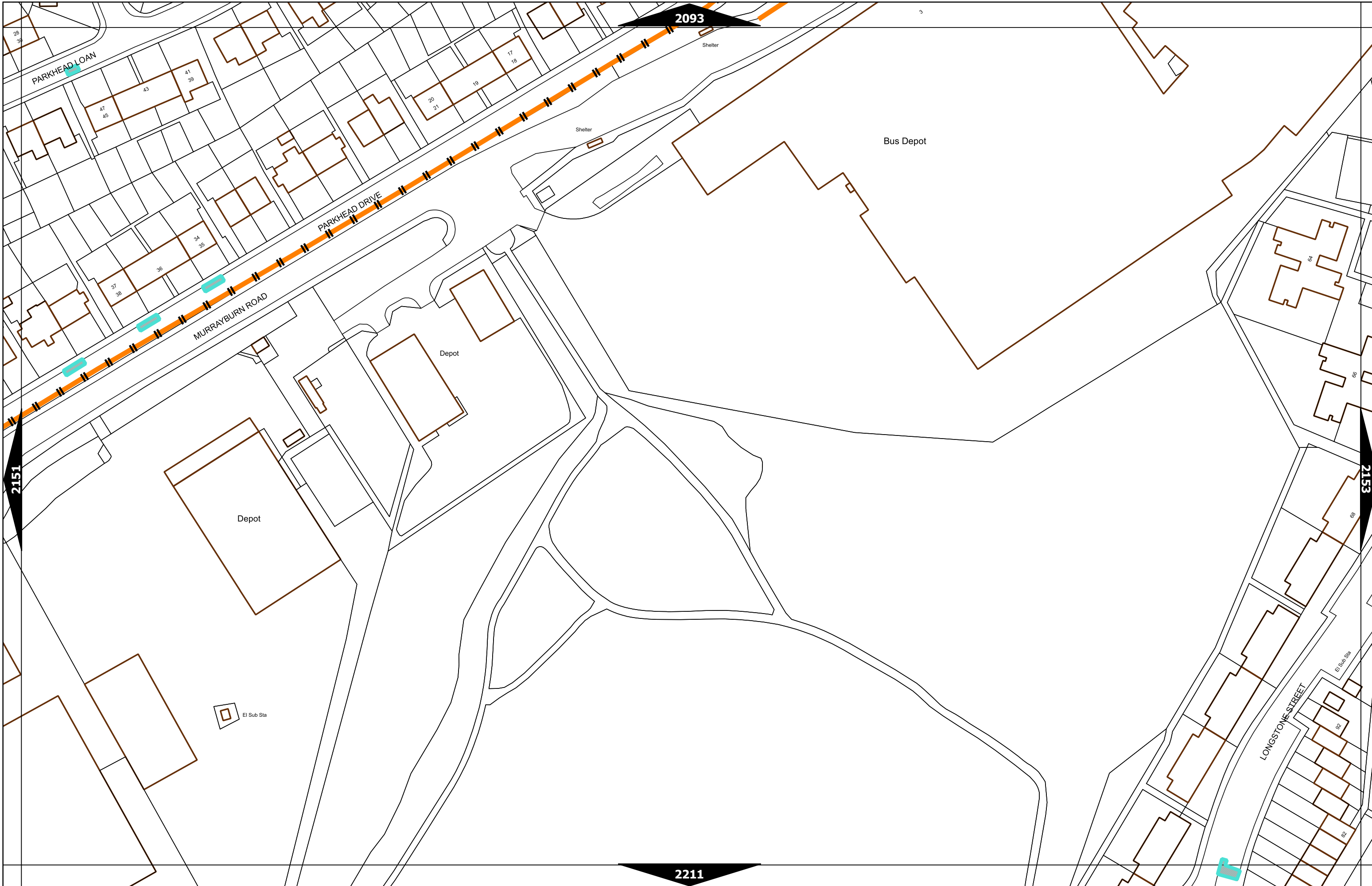
2094

2096

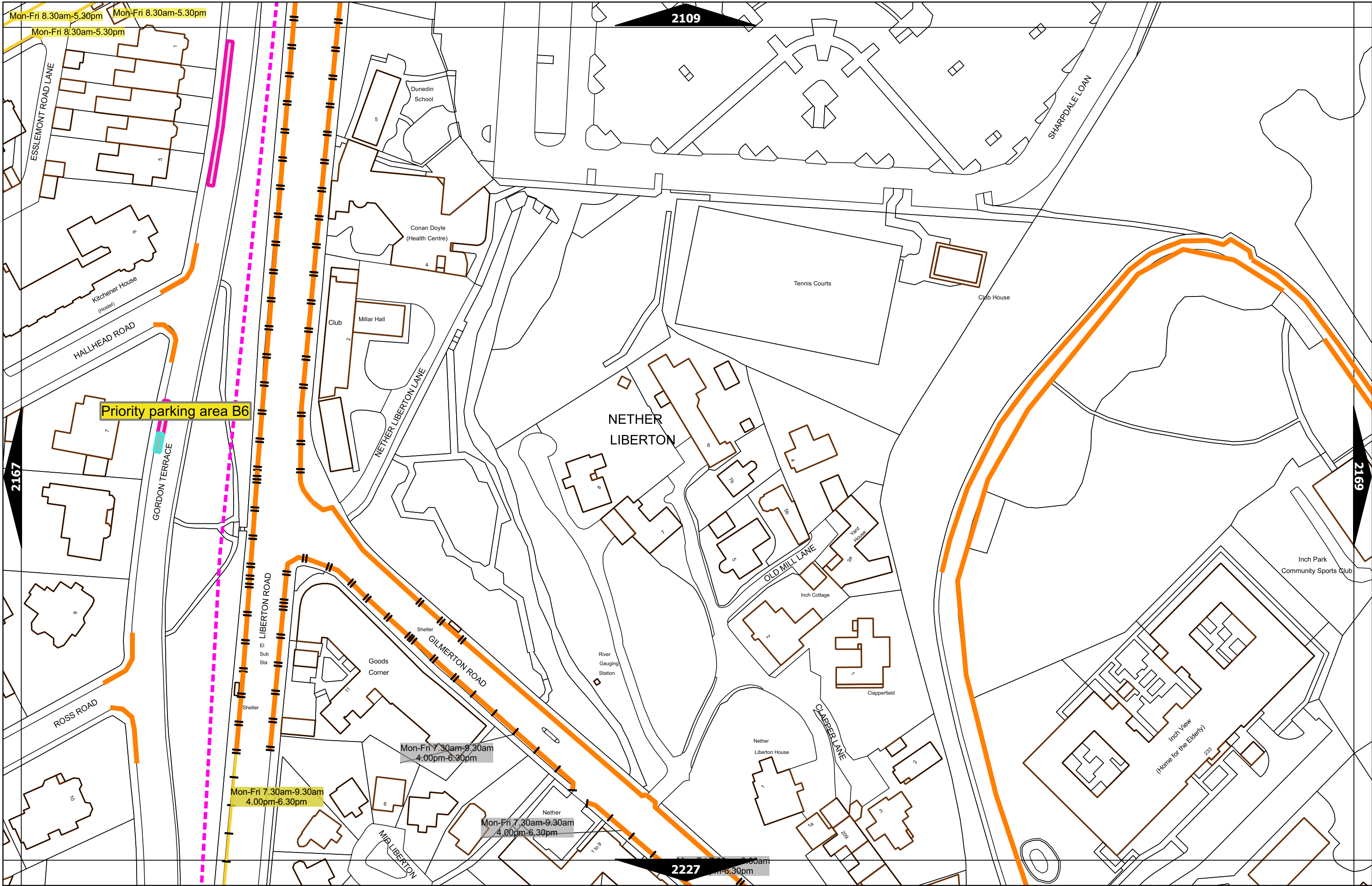
2154



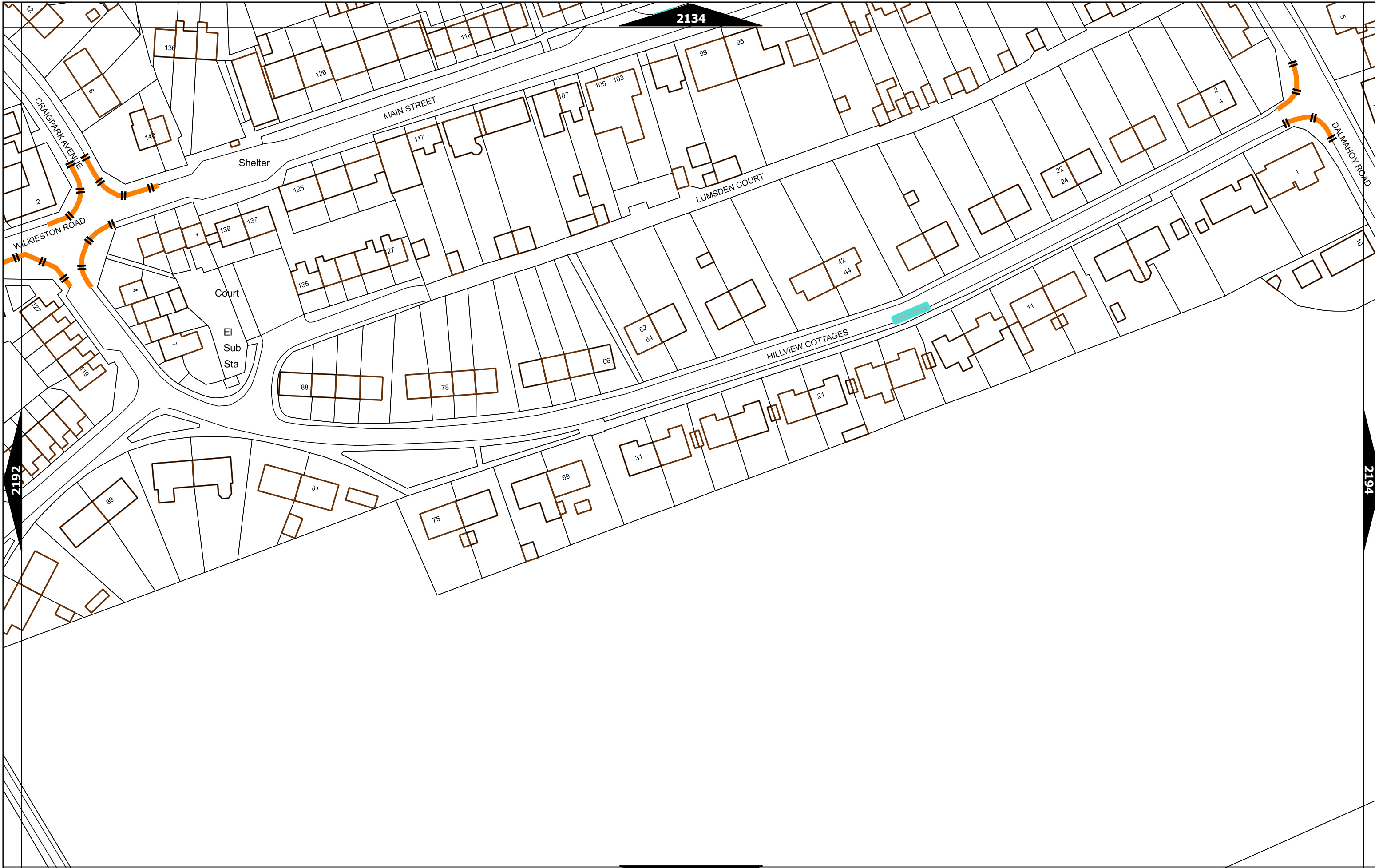
Scale at A3	1:1000
Effective Date	13-Feb-2023
Map Tile	2095
Revision	2
Status	CONFIRMED



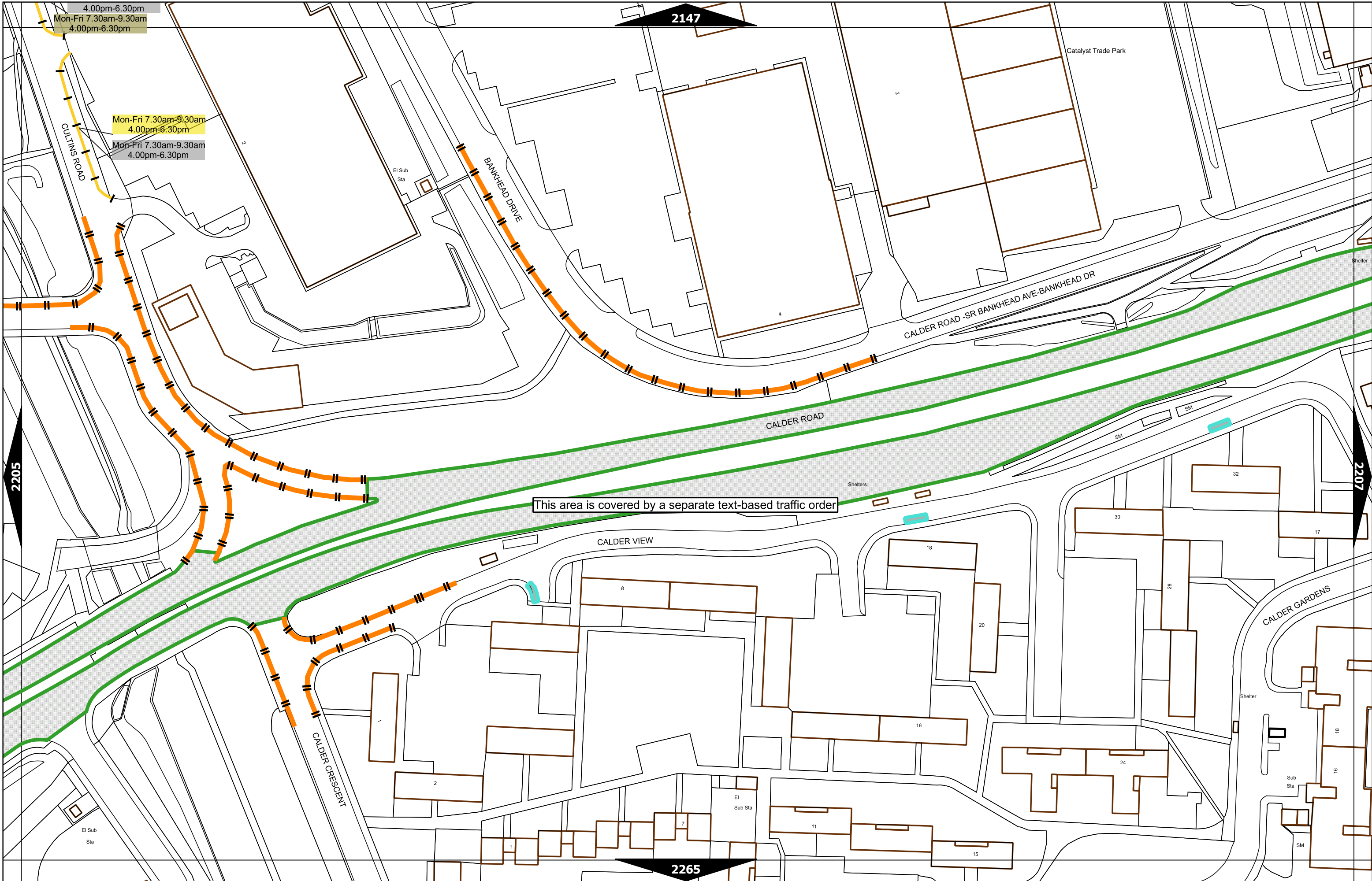
Scale at A3	1:1000
Effective Date	03-May-2021
Map Tile	2152
Revision	2
Status	CONFIRMED



Scale at A3	1:1000
Effective Date	15-Oct-2018
Map Tile	2168
Revision	1
Status	CONFIRMED



Scale at A3	1:1000
Effective Date	13-Jul-2020
Map Tile	2193
Revision	2
Status	CONFIRMED

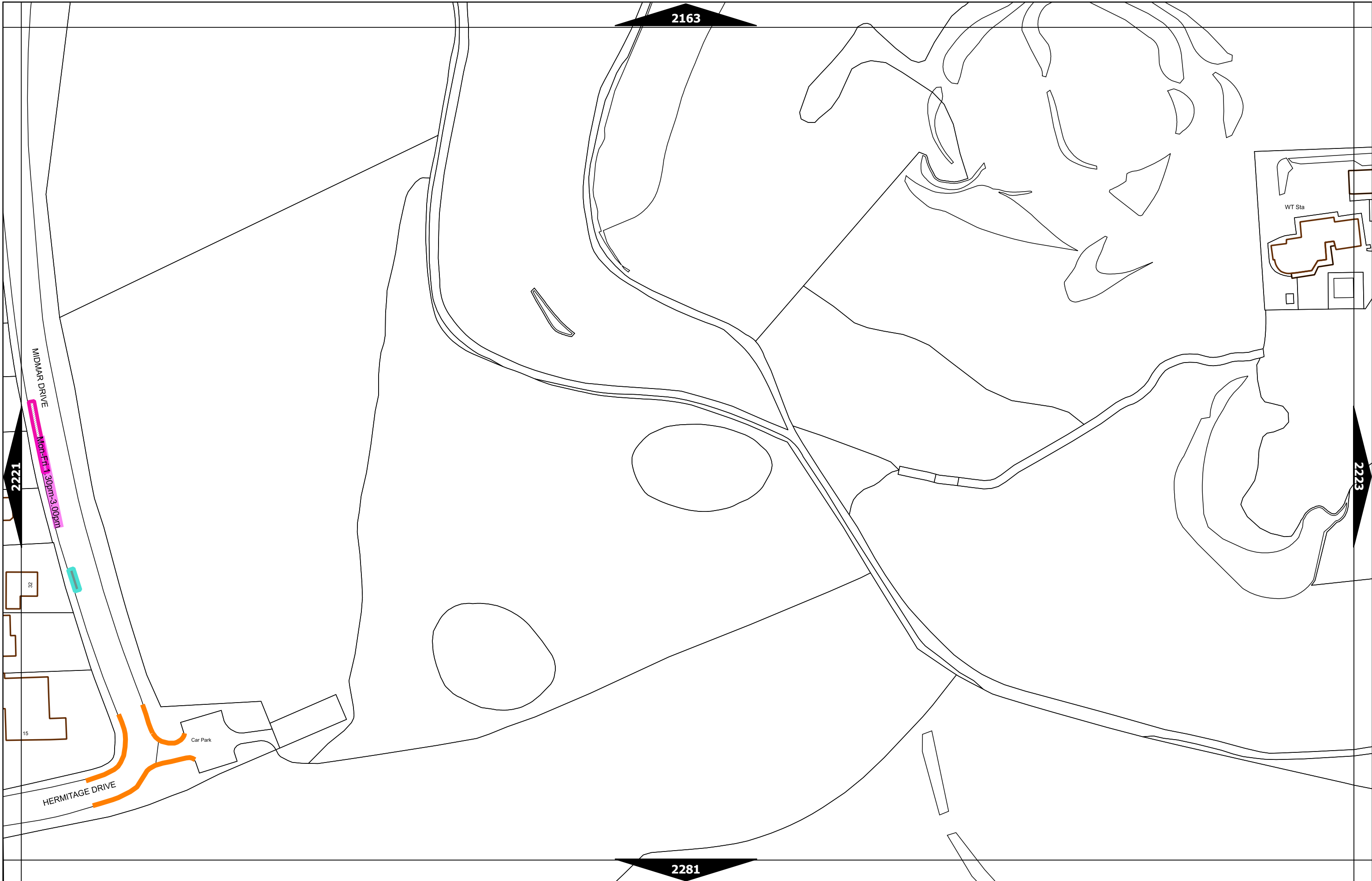


4.00pm-6.30pm
Mon-Fri 7.30am-9.30am
4.00pm-6.30pm

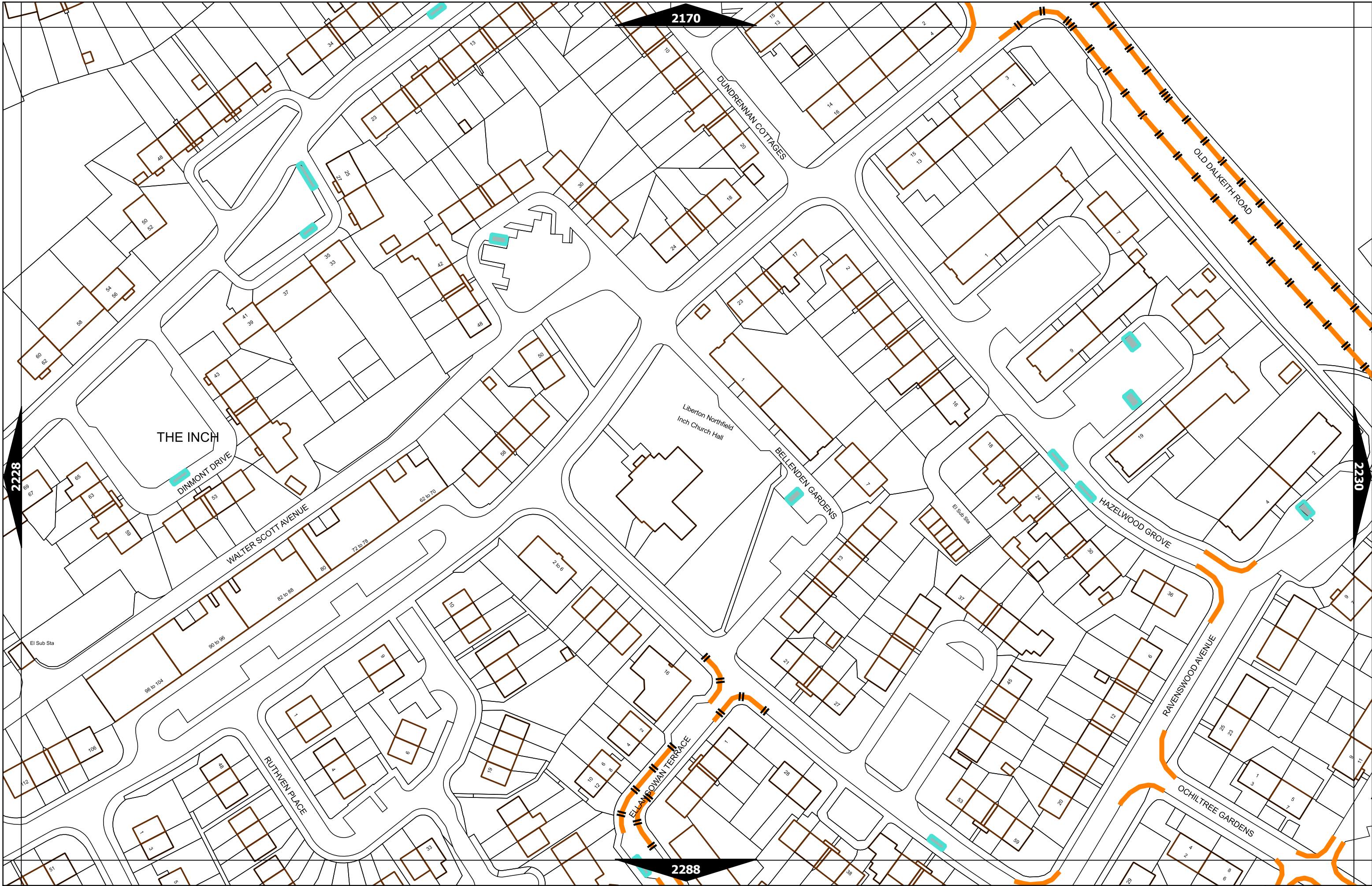
Mon-Fri 7.30am-9.30am
4.00pm-6.30pm

Mon-Fri 7.30am-9.30am
4.00pm-6.30pm

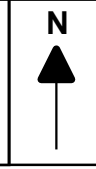
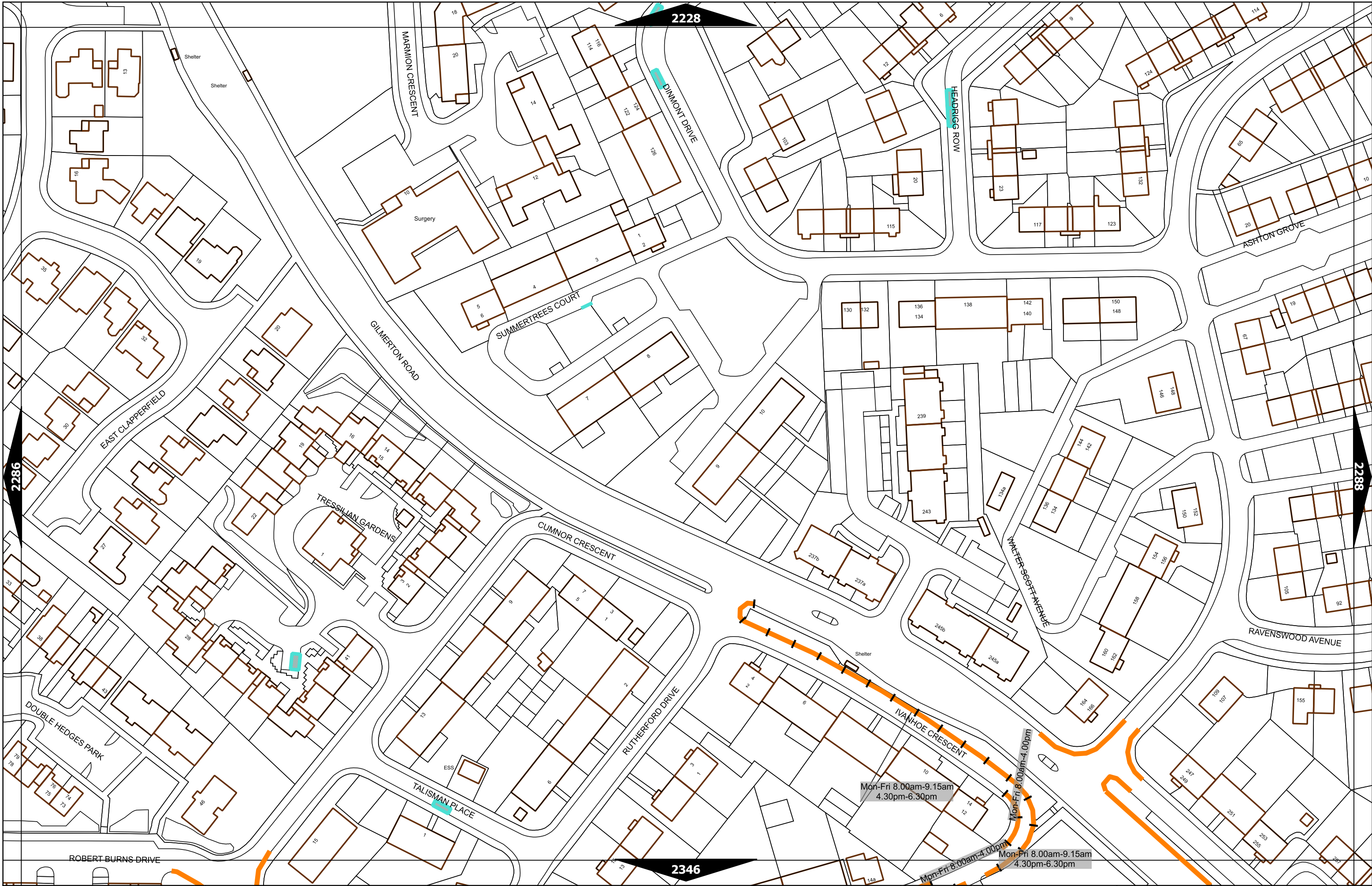
This area is covered by a separate text-based traffic order



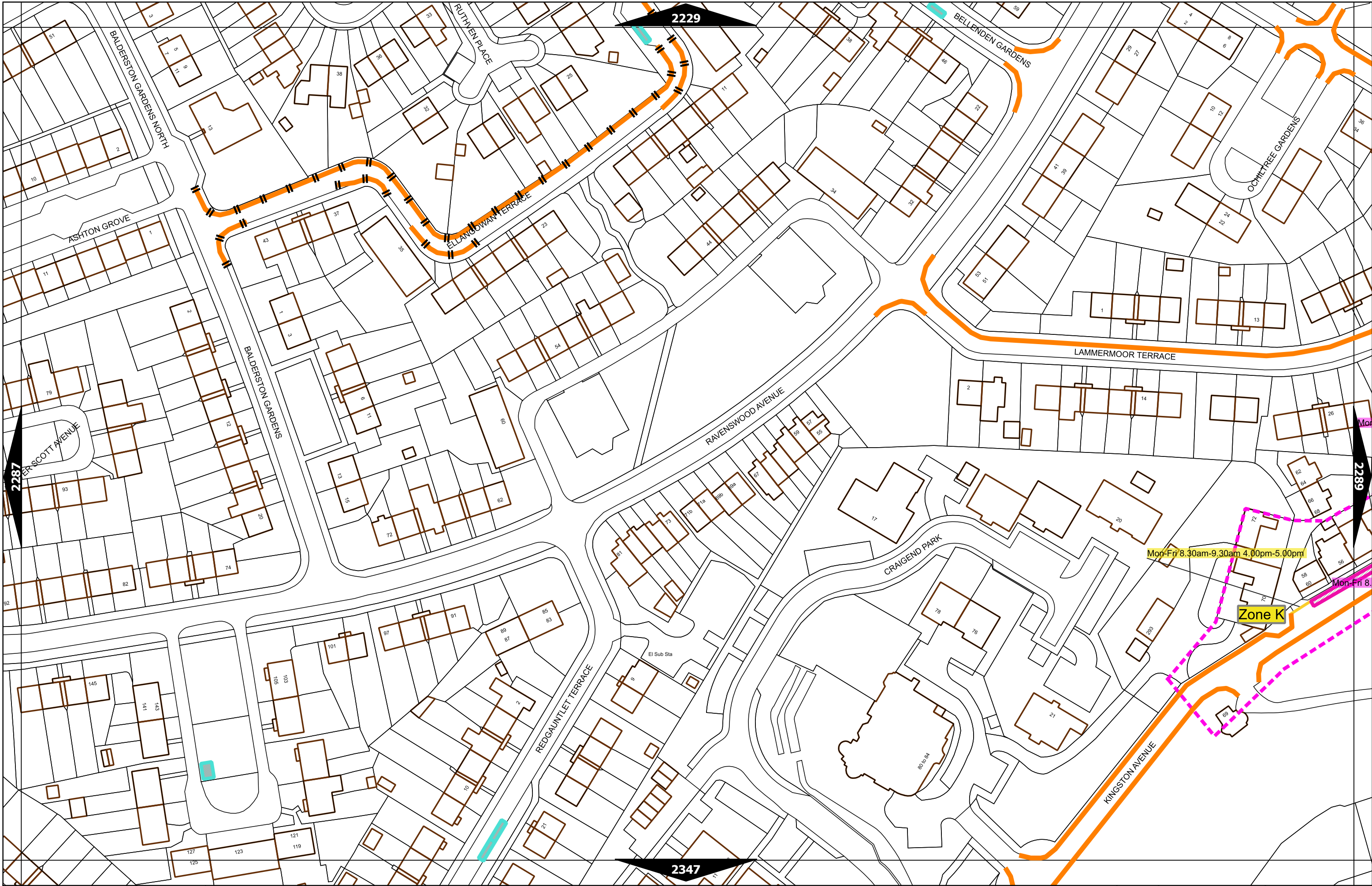
Scale at A3	1:1000
Effective Date	28-Feb-2022
Map Tile	2222
Revision	2
Status	CONFIRMED



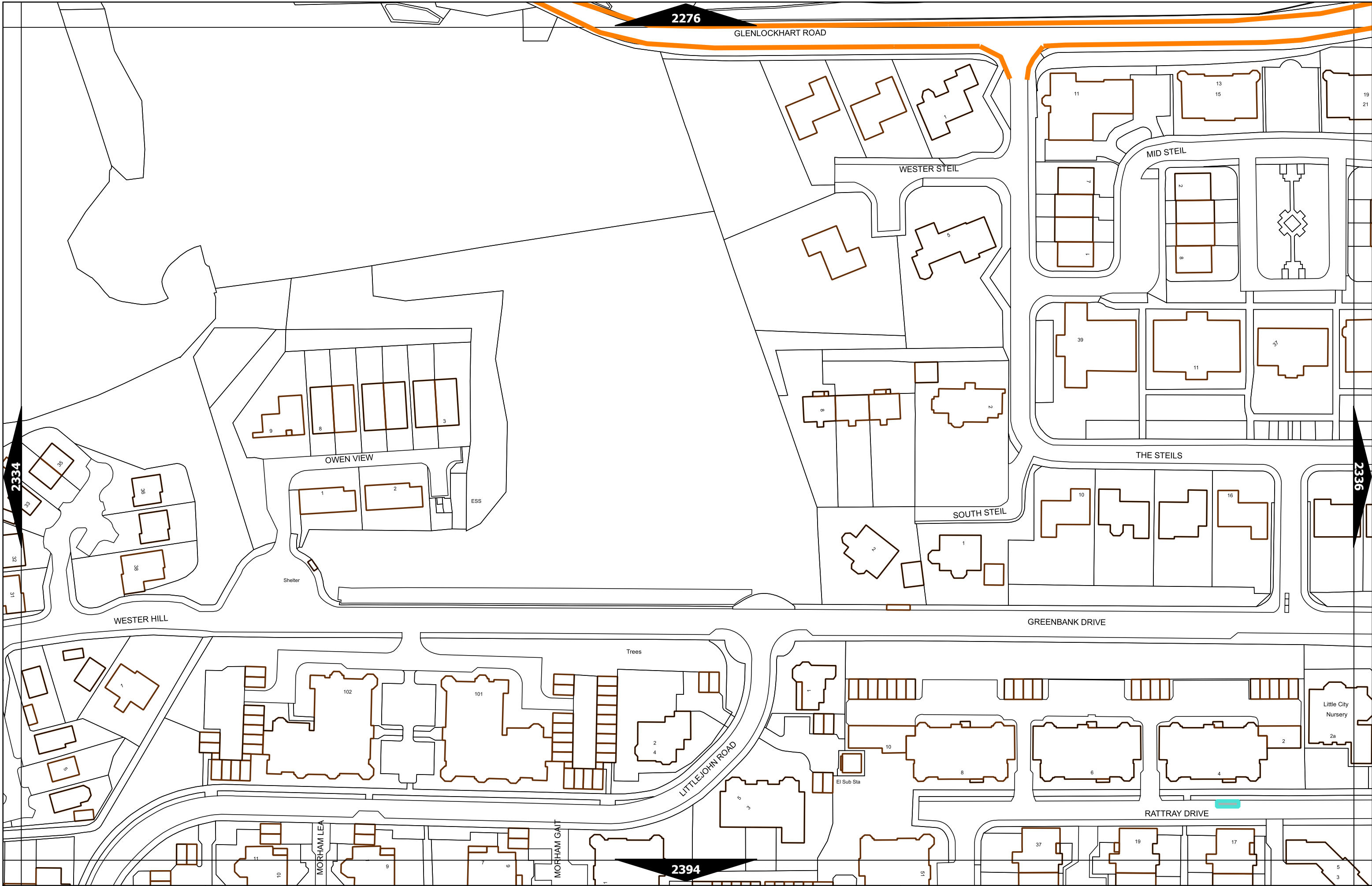
Scale at A3	1:1000
Effective Date	23-Jan-2024
Map Tile	2229
Revision	2
Status	CONFIRMED



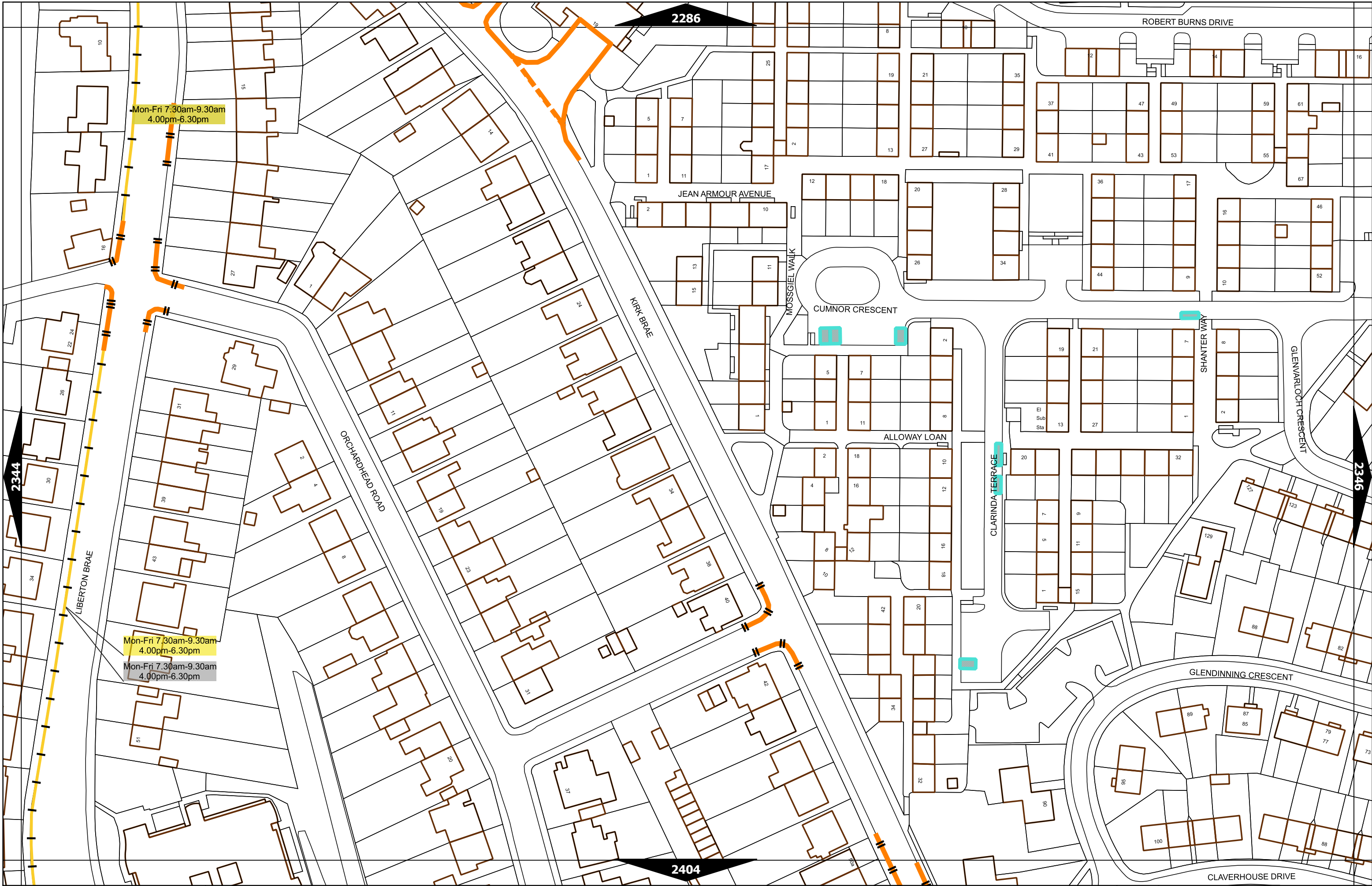
Scale at A3	1:1000
Effective Date	01-Nov-2022
Map Tile	2287
Revision	2
Status	CONFIRMED



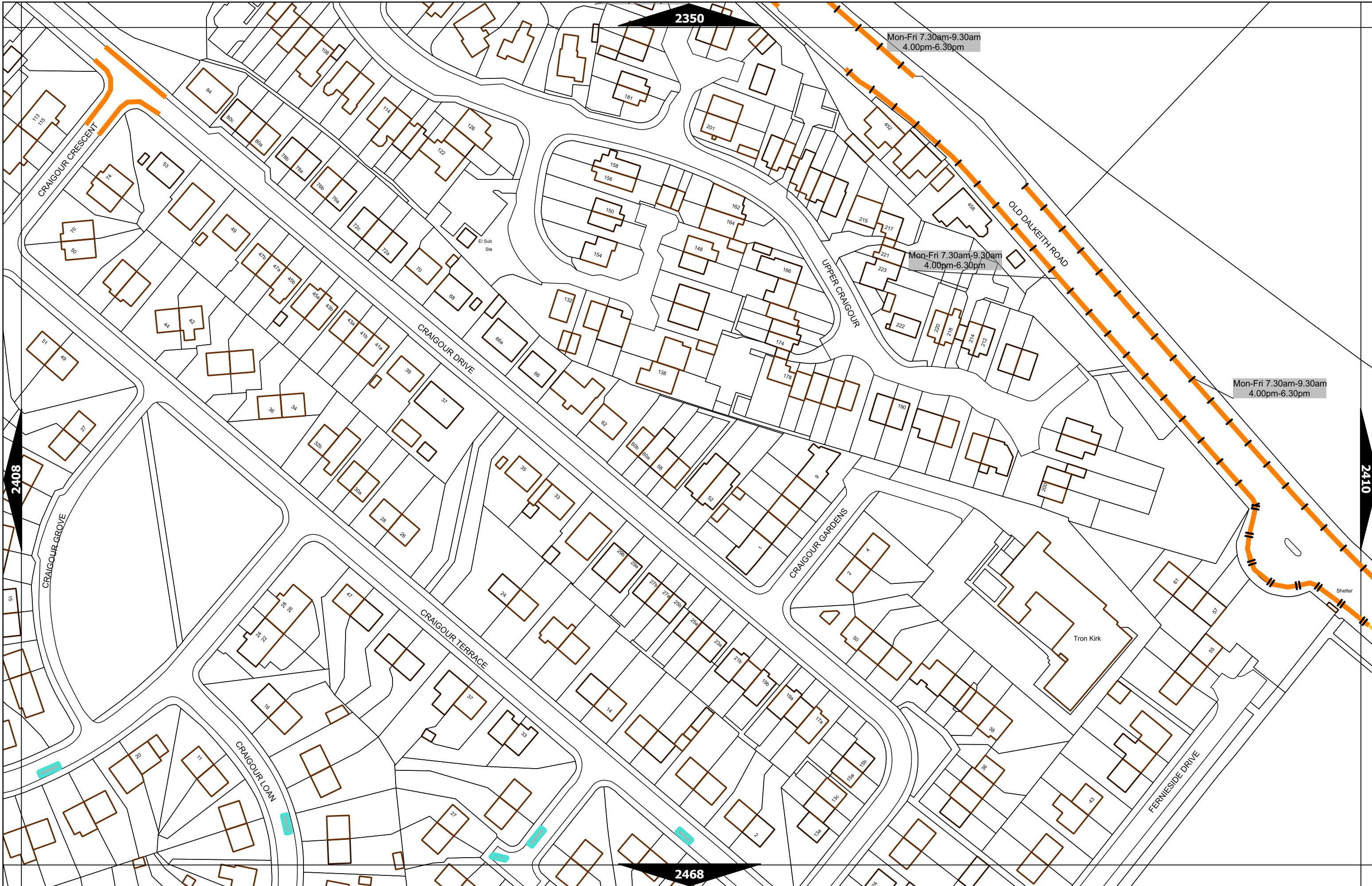
Scale at A3	1:1000
Effective Date	15-Oct-2018
Map Tile	2288
Revision	1
Status	CONFIRMED



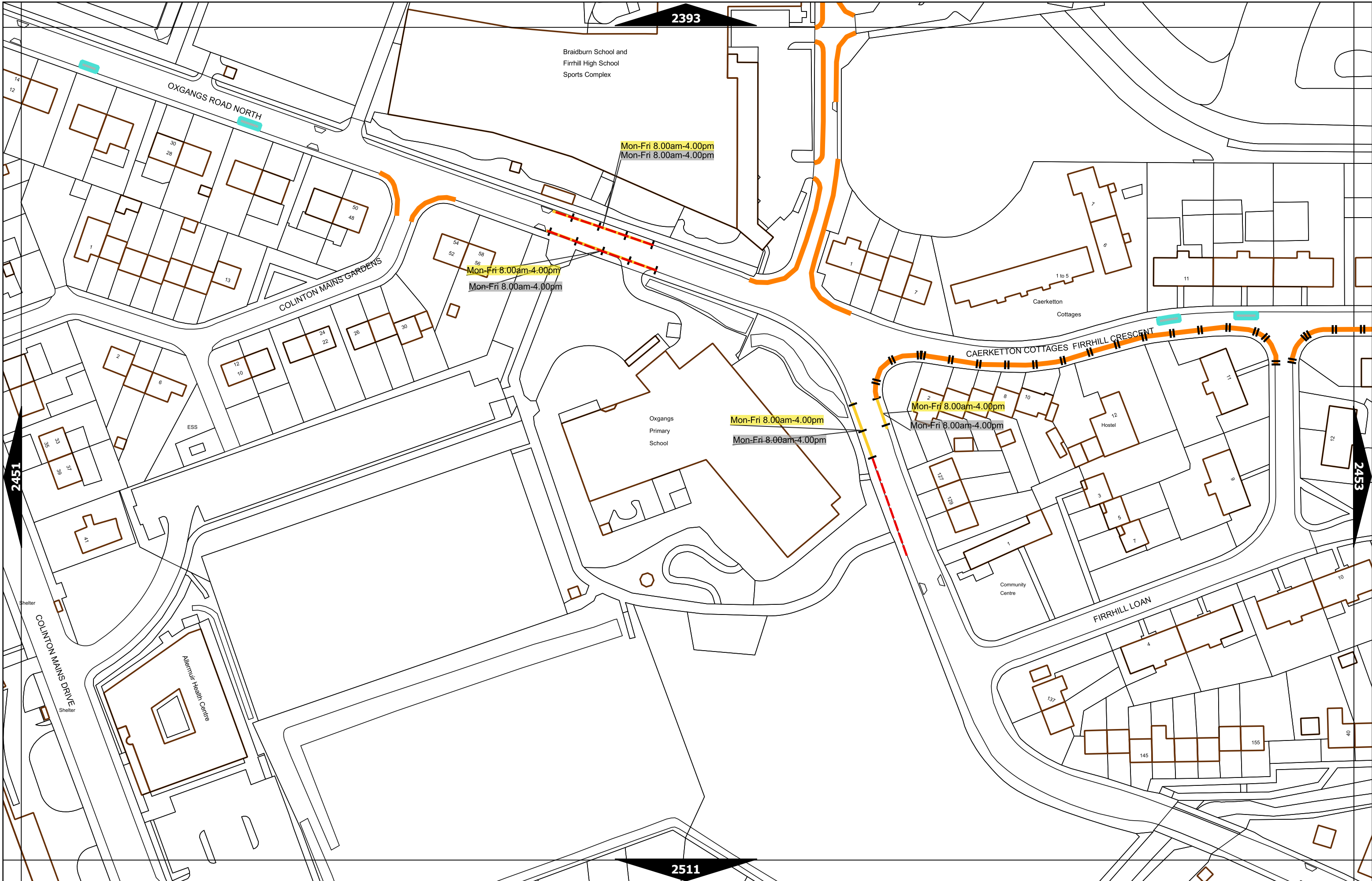
Scale at A3	1:1000
Effective Date	13-Jul-2020
Map Tile	2335
Revision	2
Status	CONFIRMED



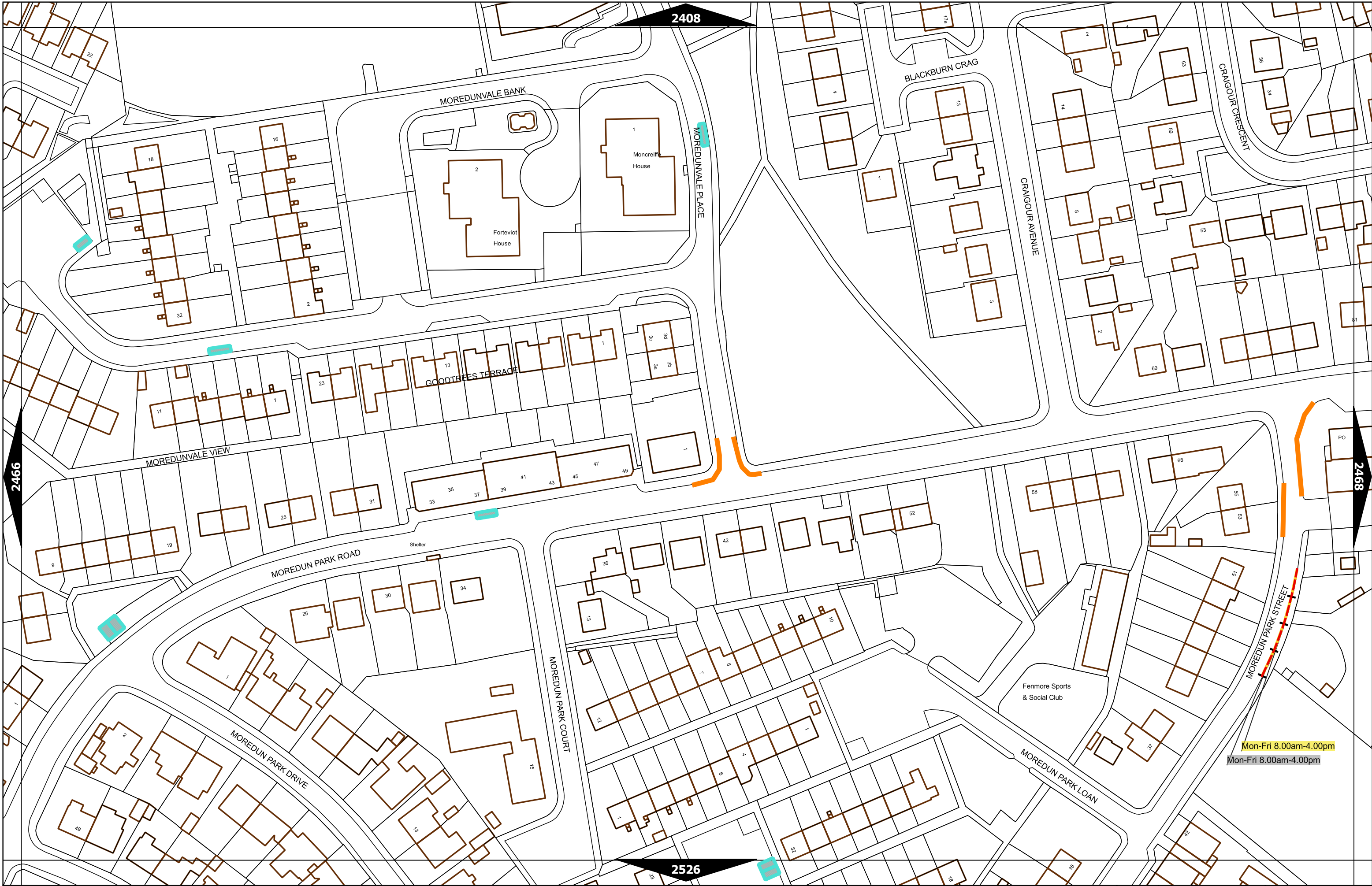
N 	Scale at A3	1:1000
	Effective Date	15-Oct-2018
	Map Tile	2345
	Revision	1
	Status	CONFIRMED

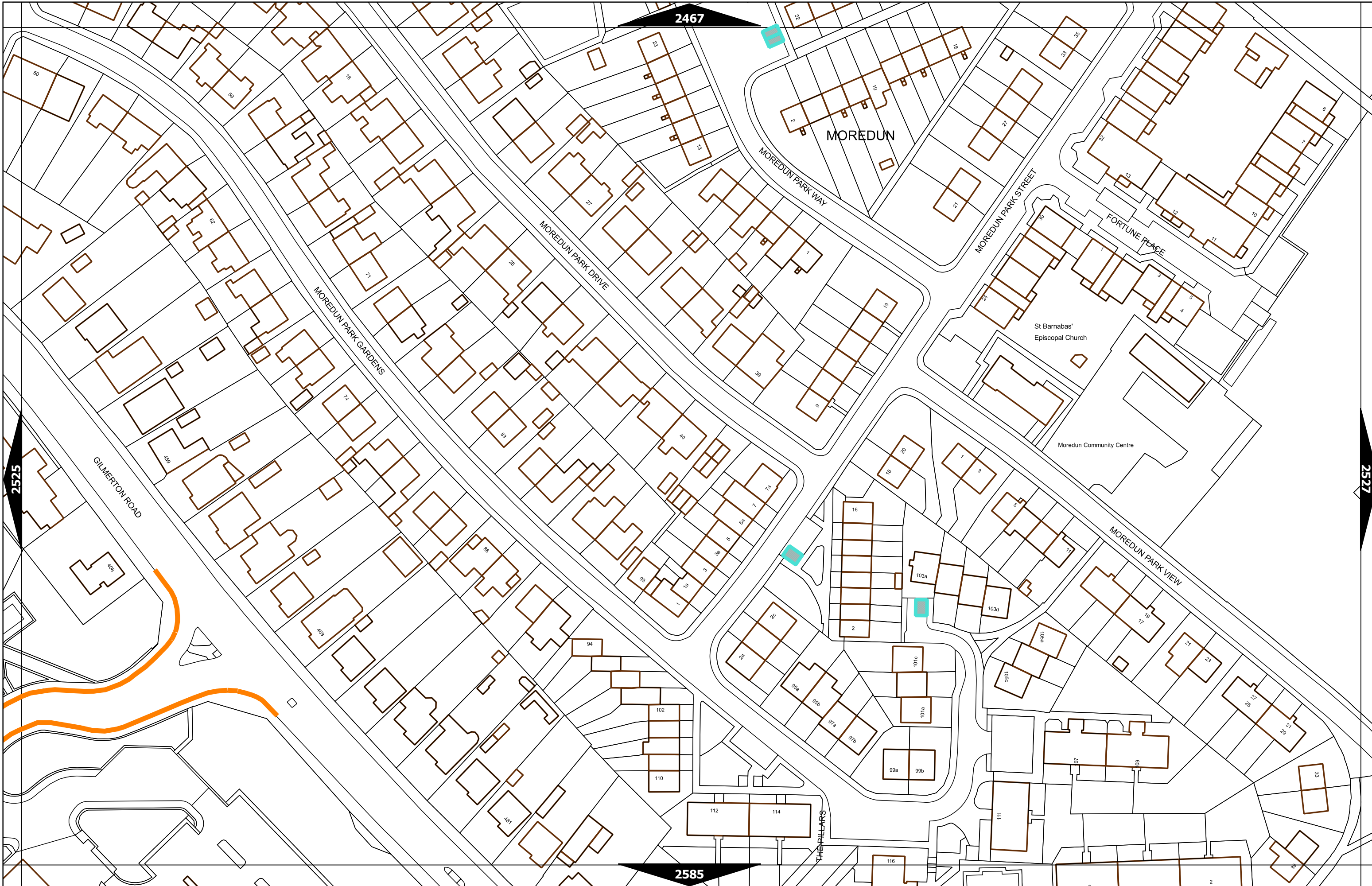


Scale at A3	1:1000
Effective Date	15-Oct-2018
Map Tile	2409
Revision	1
Status	CONFIRMED

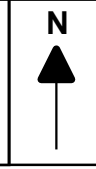
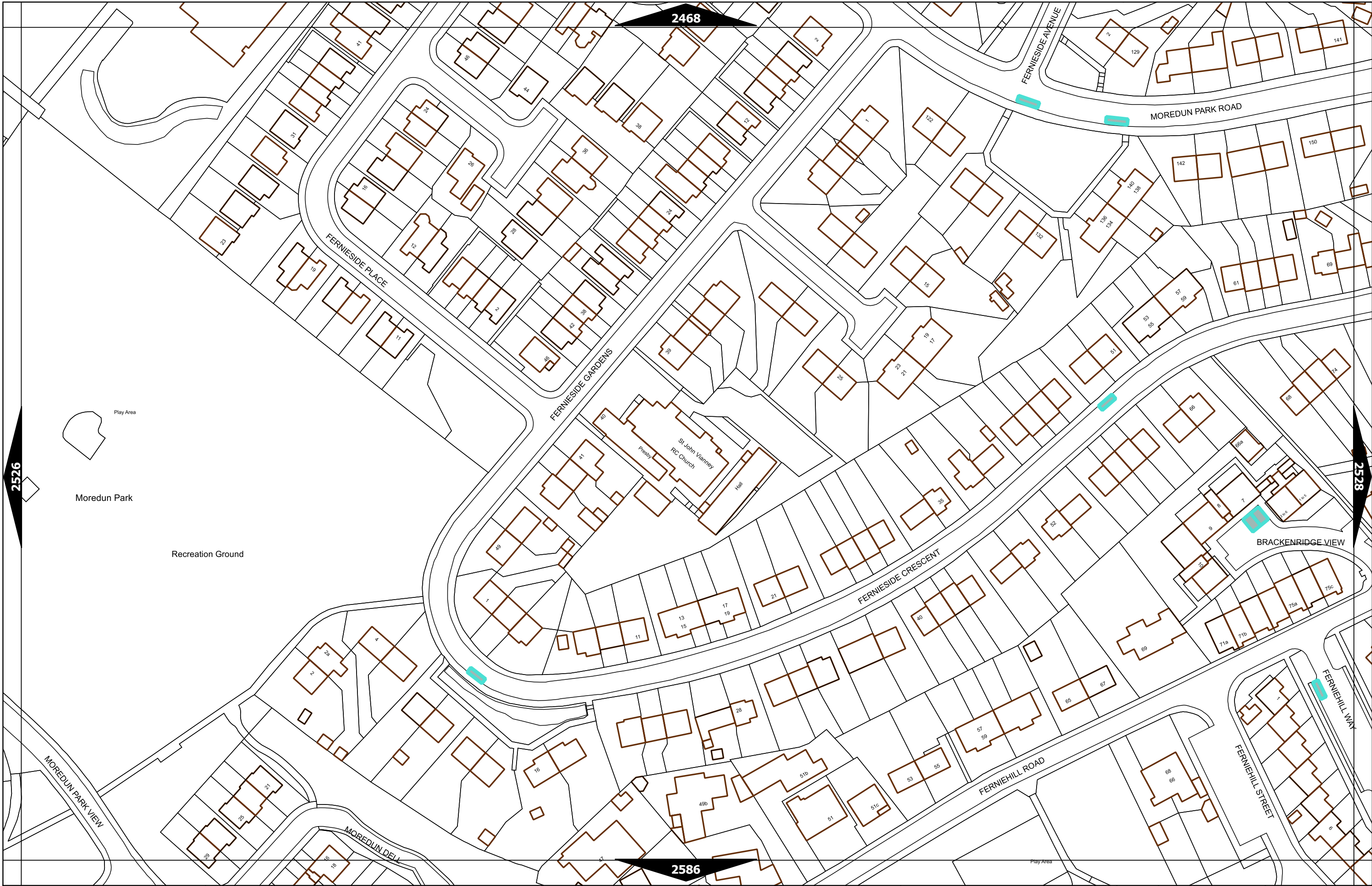


Scale at A3	1:1000
Effective Date	13-Jul-2020
Map Tile	2452
Revision	3
Status	CONFIRMED





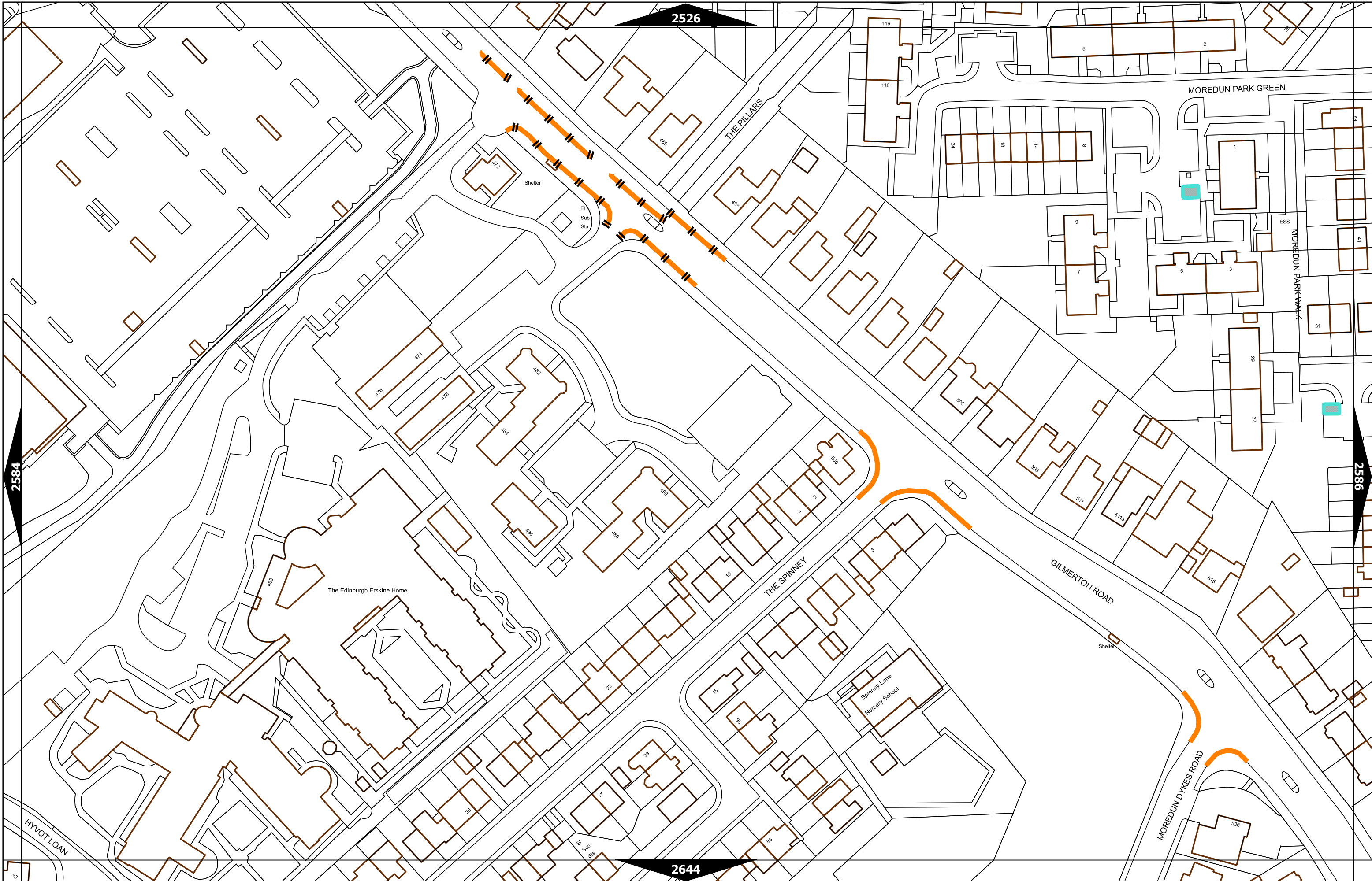
Scale at A3	1:1000
Effective Date	15-Oct-2018
Map Tile	2526
Revision	1
Status	CONFIRMED



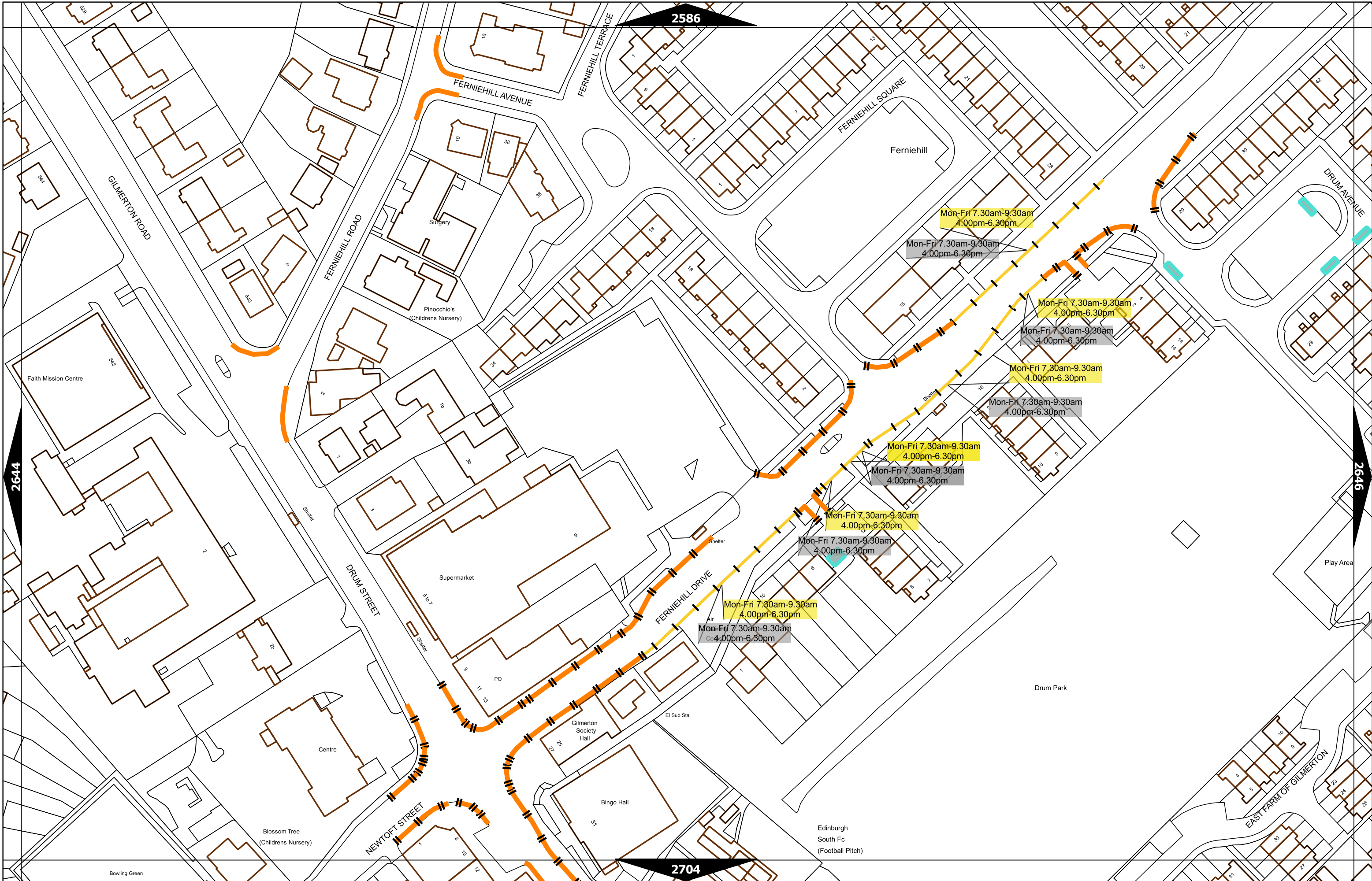
Scale at A3	1:1000
Effective Date	15-Oct-2018
Map Tile	2527
Revision	1
Status	CONFIRMED



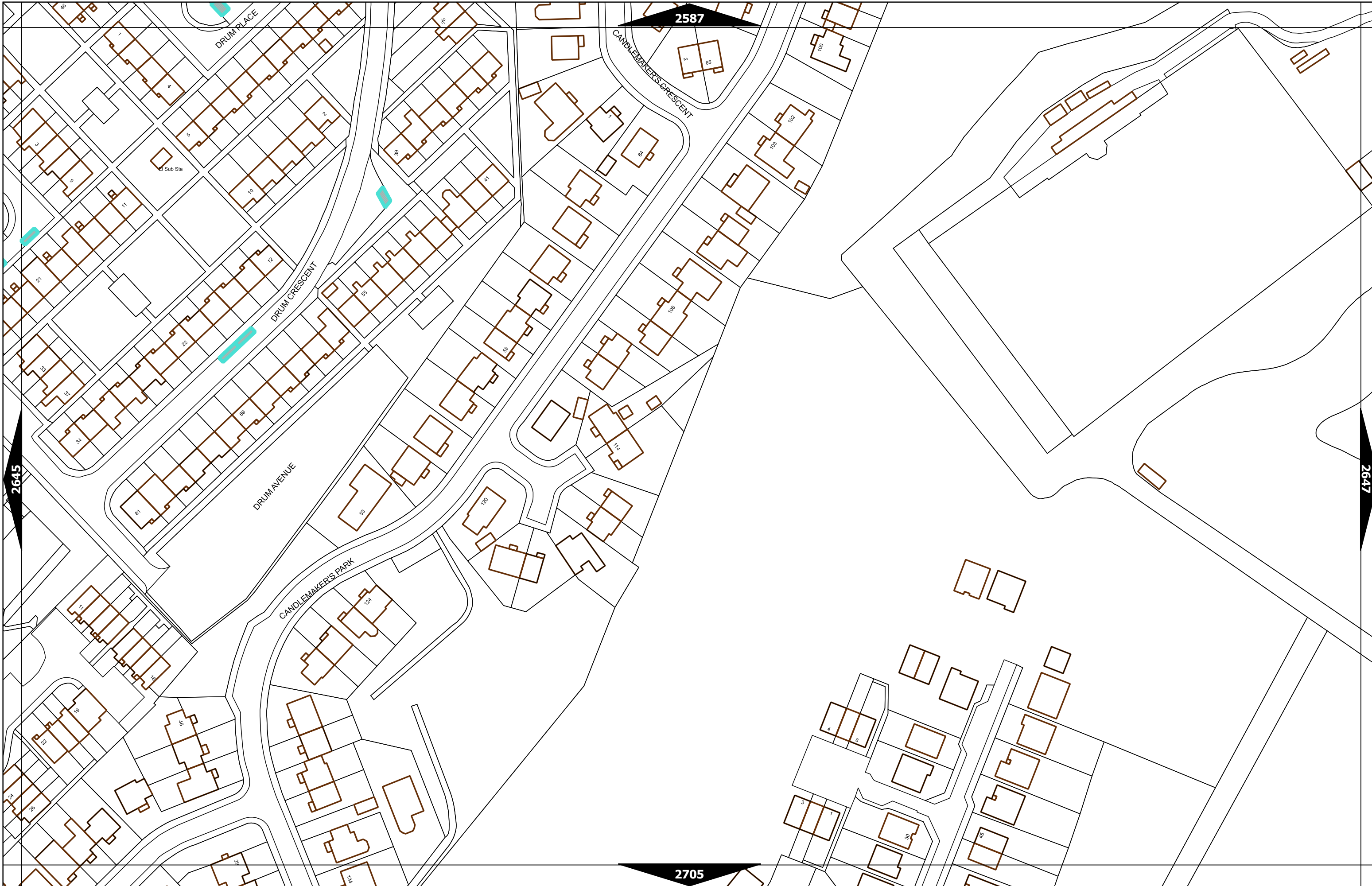
Scale at A3	1:1000
Effective Date	15-Oct-2018
Map Tile	2571
Revision	1
Status	CONFIRMED



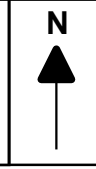
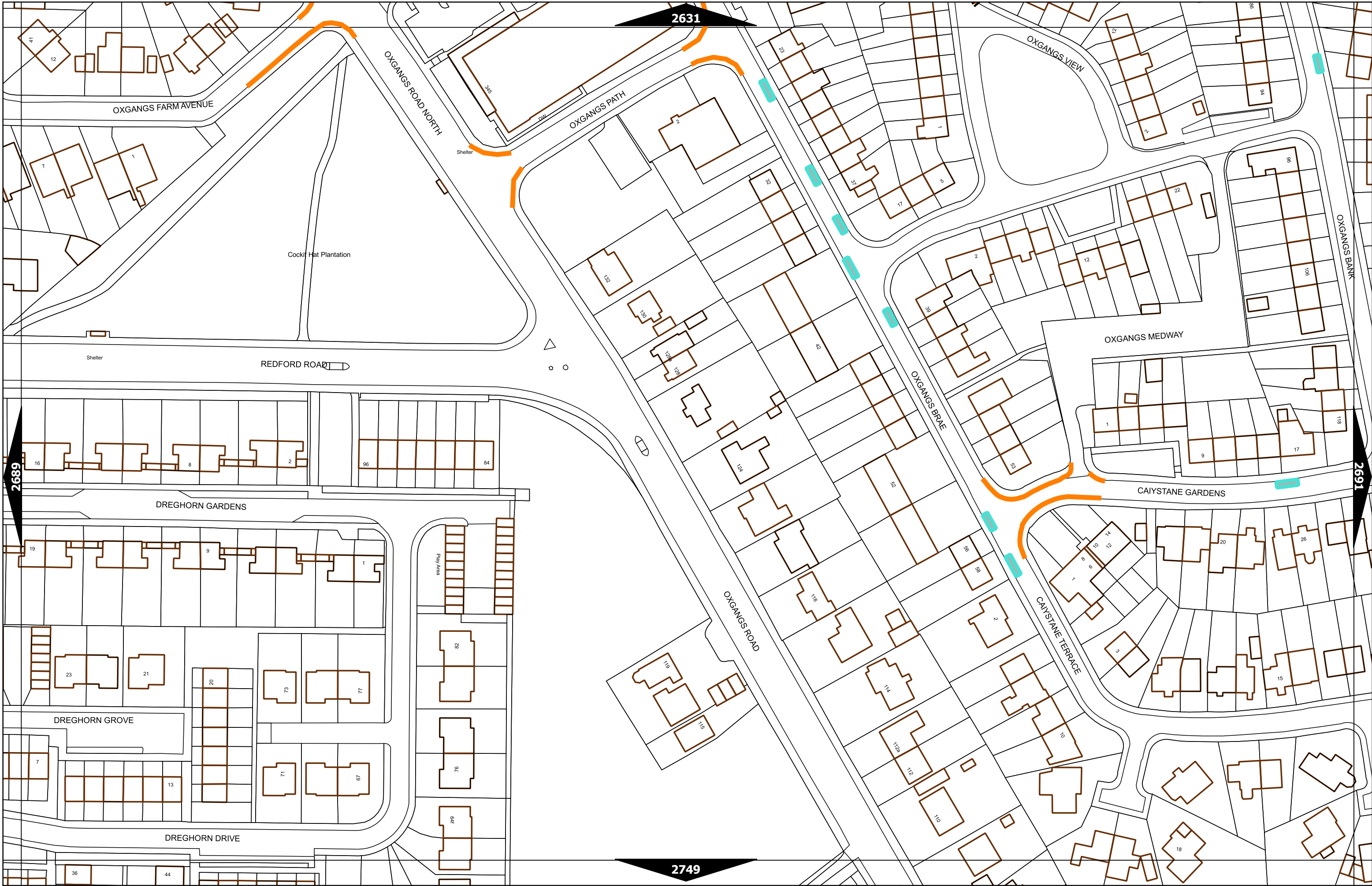
Scale at A3	1:1000
Effective Date	13-Feb-2023
Map Tile	2585
Revision	3
Status	CONFIRMED



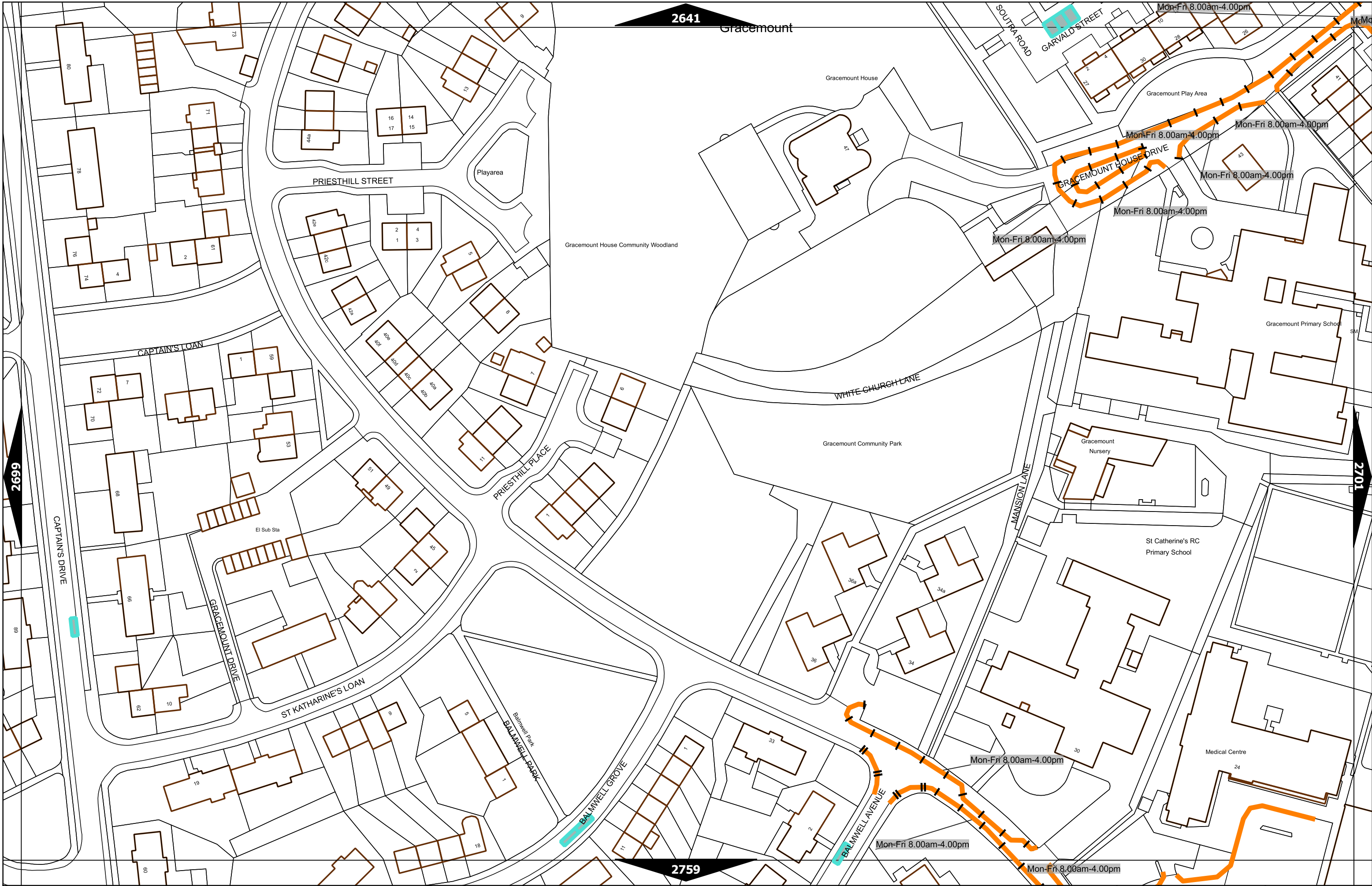
Scale at A3	1:1000
Effective Date	07-Nov-2022
Map Tile	2645
Revision	3
Status	CONFIRMED

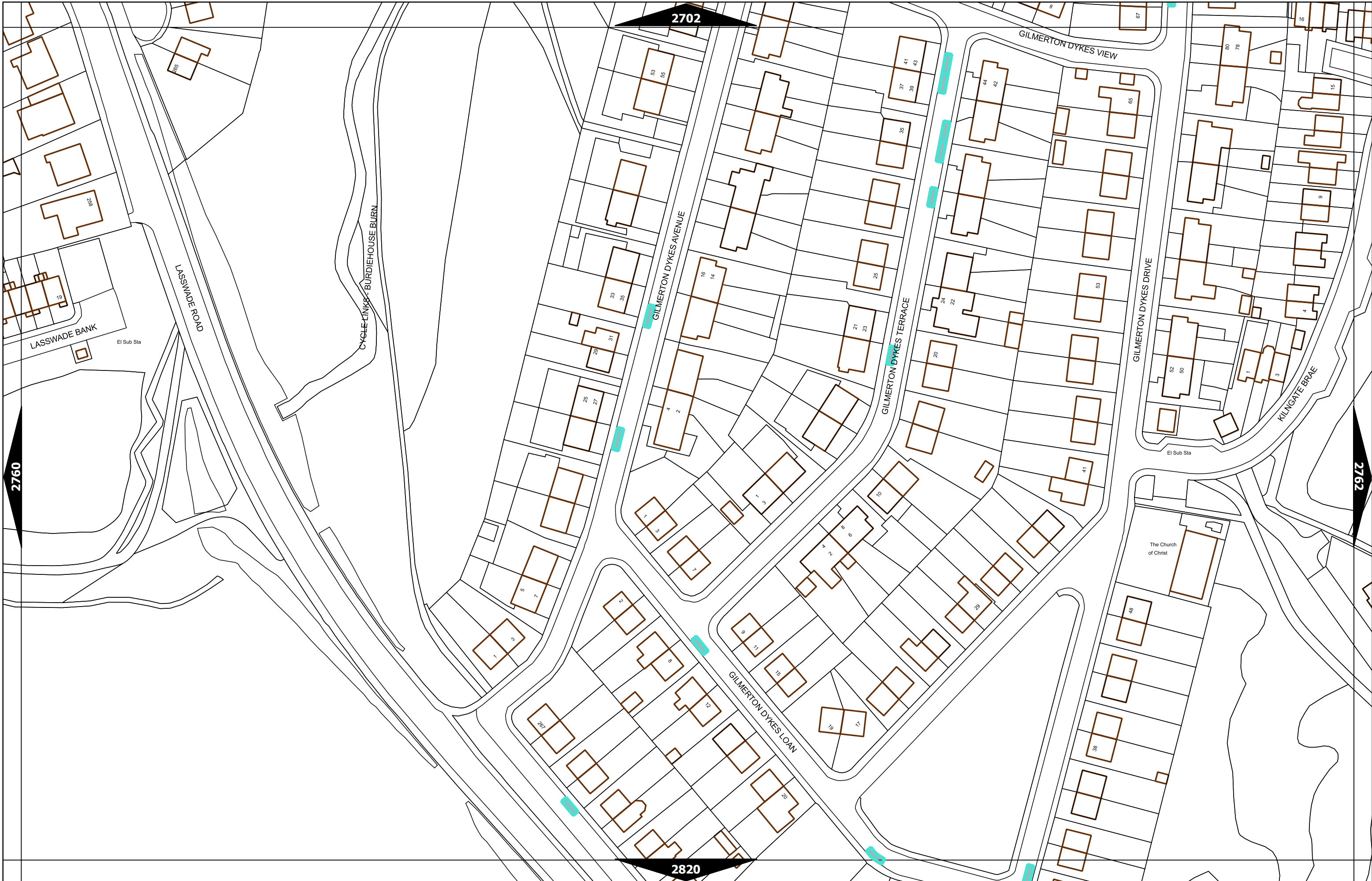


Scale at A3	1:1000
Effective Date	15-Oct-2018
Map Tile	2646
Revision	1
Status	CONFIRMED



Scale at A3	1:1000
Effective Date	07-Nov-2022
Map Tile	2690
Revision	4
Status	CONFIRMED





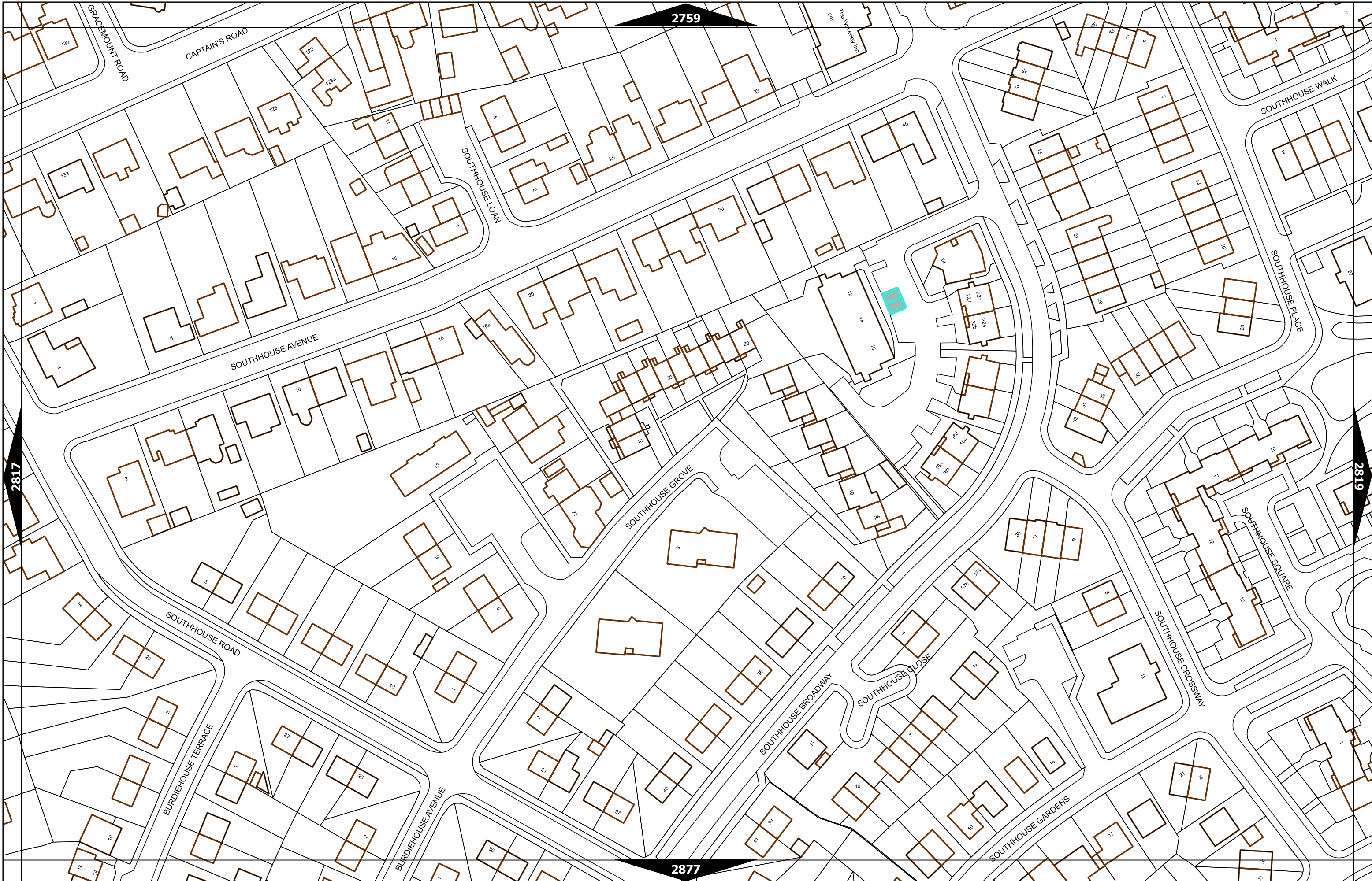
Scale at A3	1:1000
Effective Date	15-Oct-2018
Map Tile	2761
Revision	1
Status	CONFIRMED



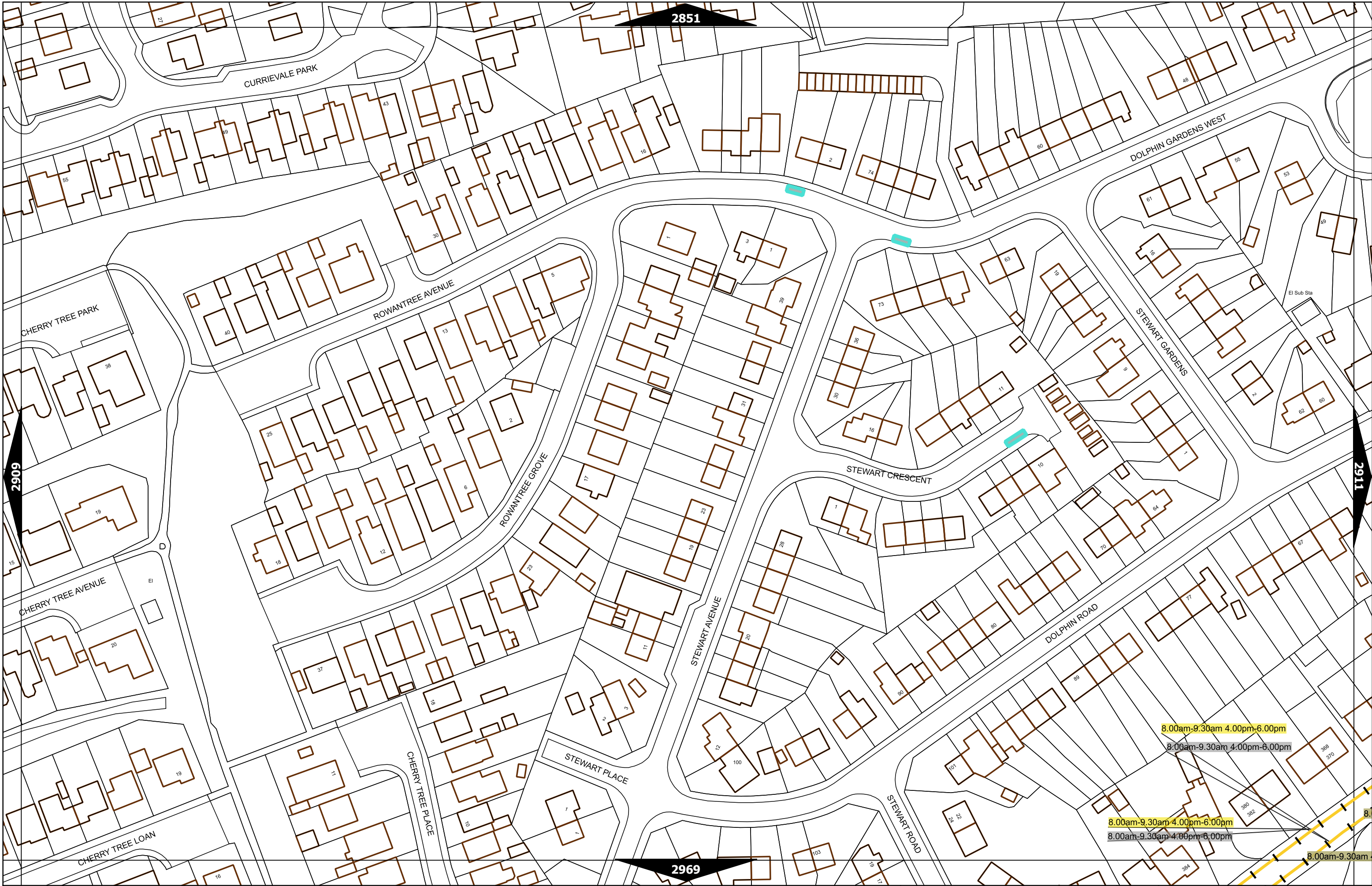
Scale at A3	1:1000
Effective Date	15-Oct-2018
Map Tile	2762
Revision	1
Status	CONFIRMED



Scale at A3	1:1000
Effective Date	01-Feb-2022
Map Tile	2793
Revision	3
Status	CONFIRMED



Scale at A3	1:1000
Effective Date	15-Oct-2018
Map Tile	2818
Revision	1
Status	CONFIRMED



Scale at A3	1:1000
Effective Date	15-Oct-2018
Map Tile	2910
Revision	1
Status	CONFIRMED



Scale at A3	1:1000
Effective Date	15-Oct-2018
Map Tile	3322
Revision	1
Status	CONFIRMED