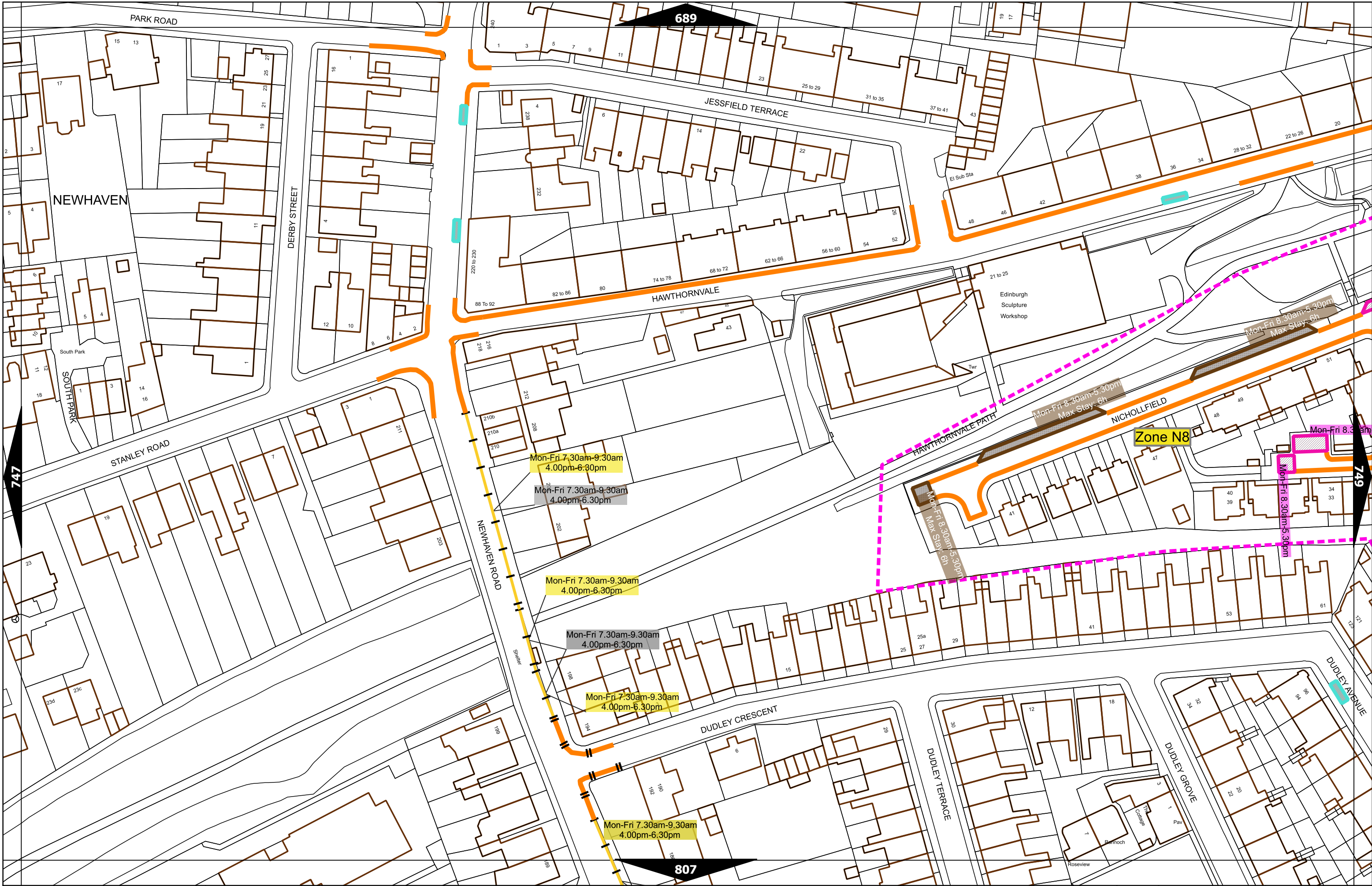
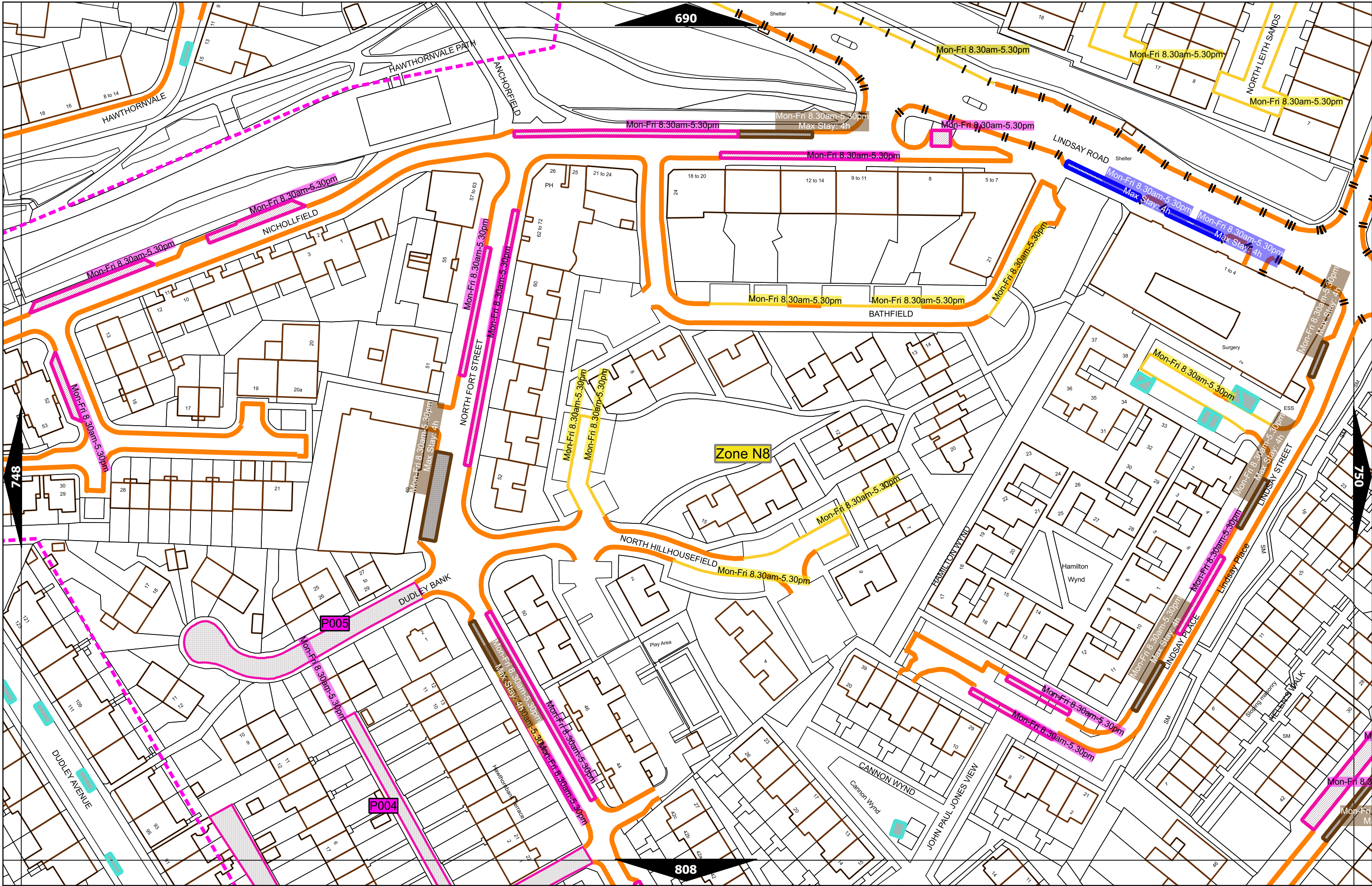


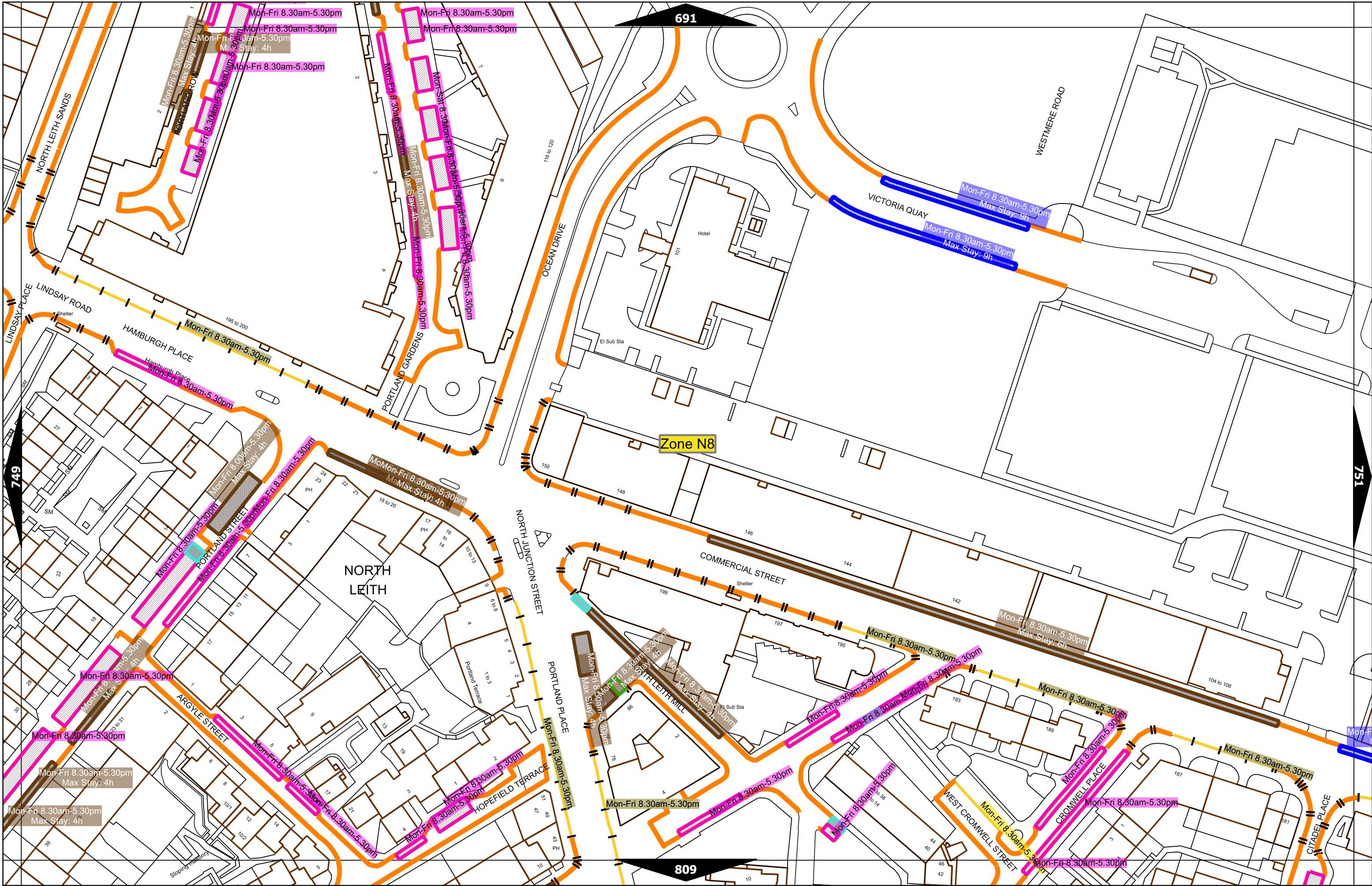
Scale at A3	1:1000
Effective Date	03-Jun-2024
Map Tile	743
Revision	4
Status	CONFIRMED



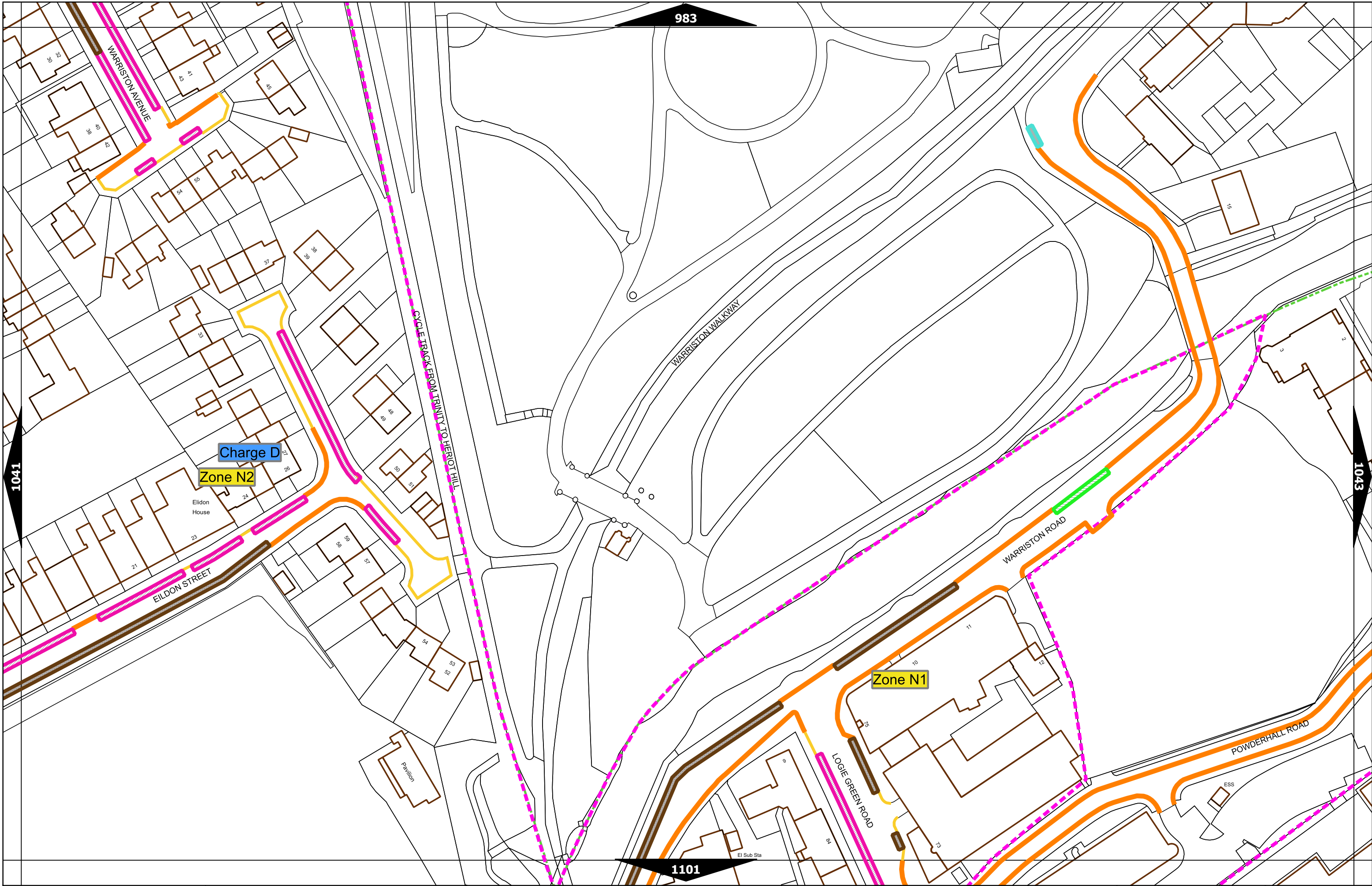
Scale at A3	1:1000
Effective Date	03-Jun-2024
Map Tile	748
Revision	4
Status	CONFIRMED



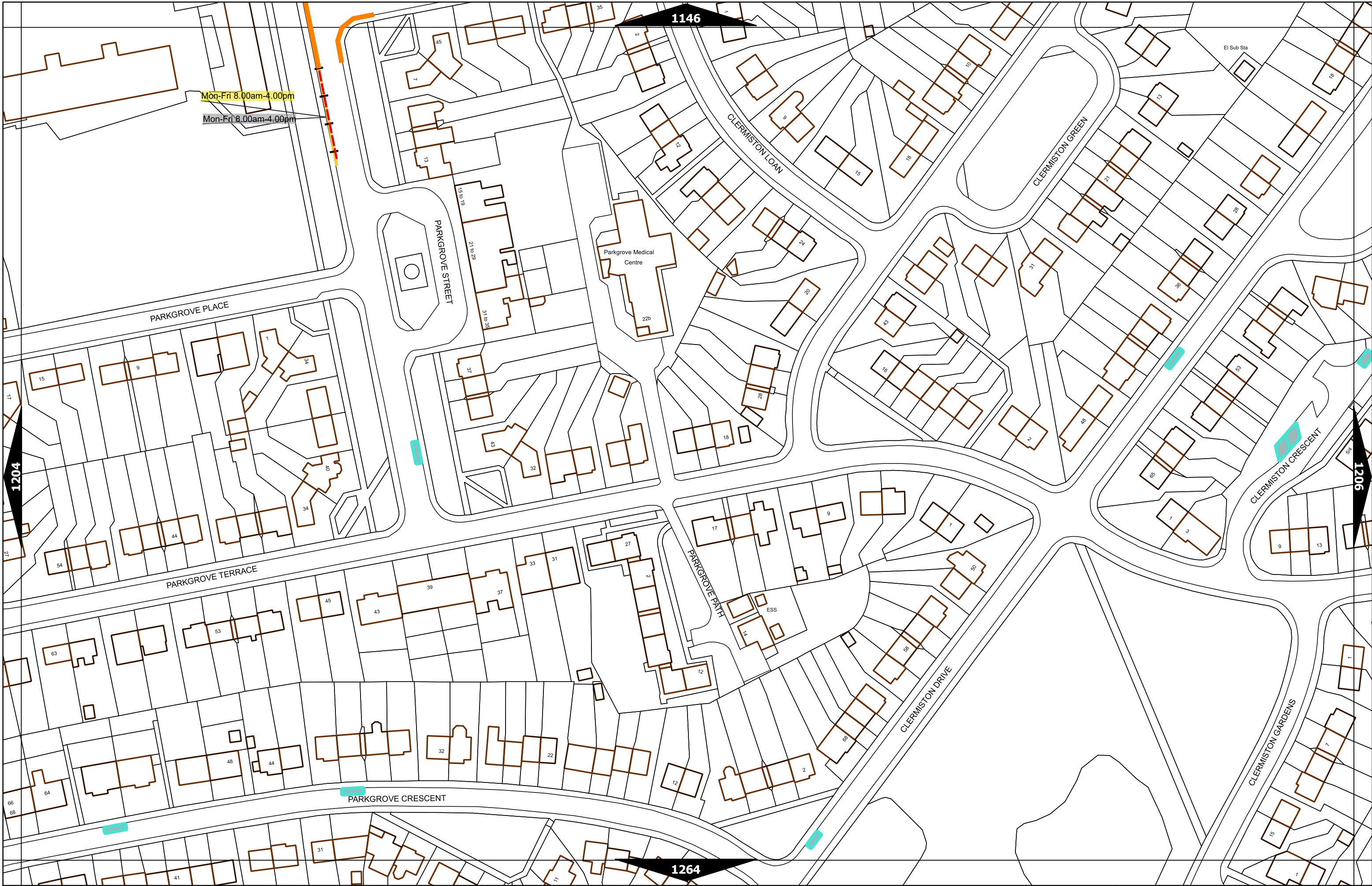
Scale at A3	1:1000
Effective Date	03-Jun-2024
Map Tile	749
Revision	8
Status	CONFIRMED



Scale at A3	1:1000
Effective Date	03-Jun-2024
Map Tile	750
Revision	7
Status	CONFIRMED



Scale at A3	1:1000
Effective Date	03-Jun-2024
Map Tile	1042
Revision	6
Status	CONFIRMED



Mon-Fri 8.00am-4.00pm  
 Mon-Fri 8.00am-4.00pm

1146

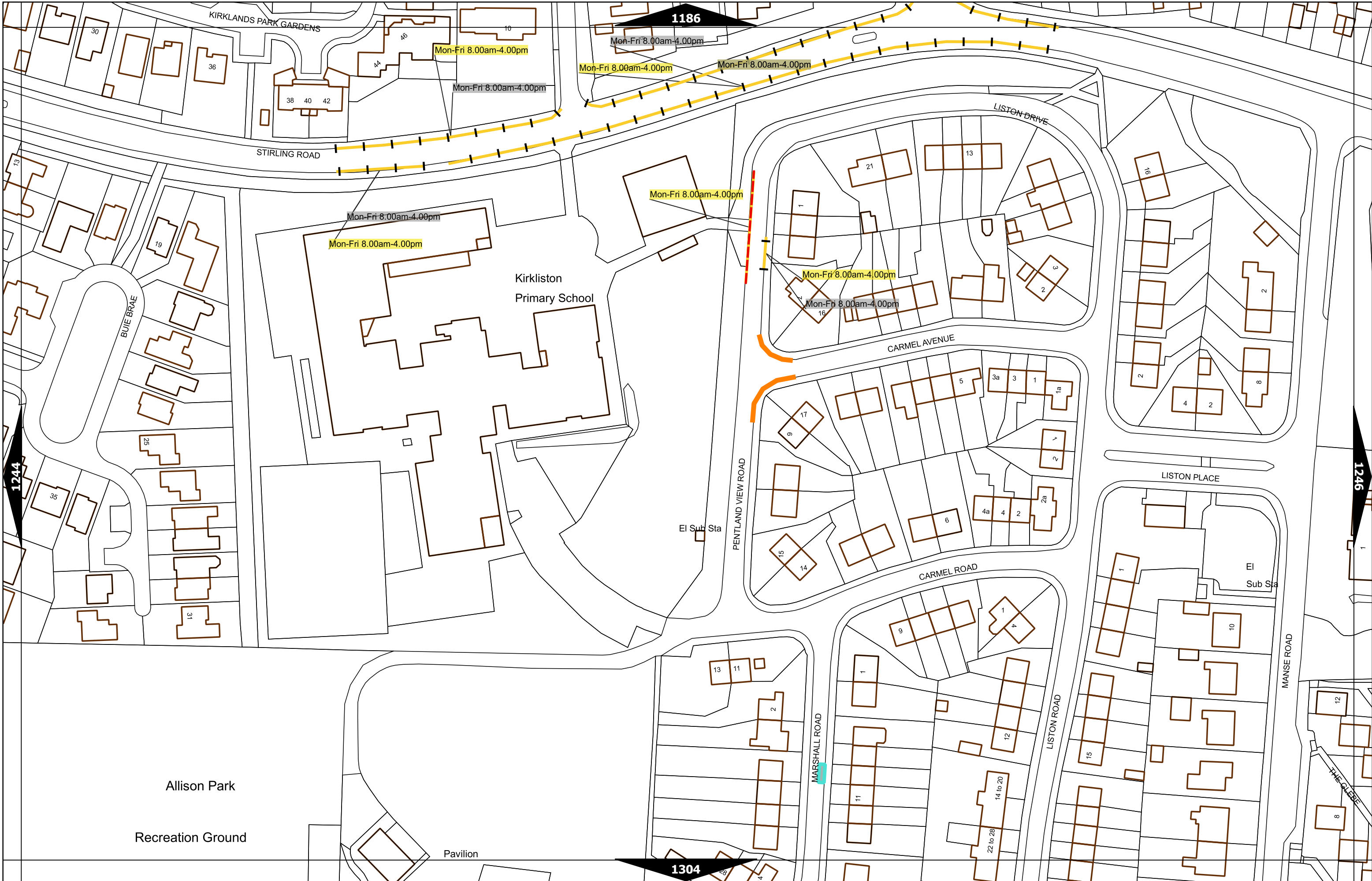
1204

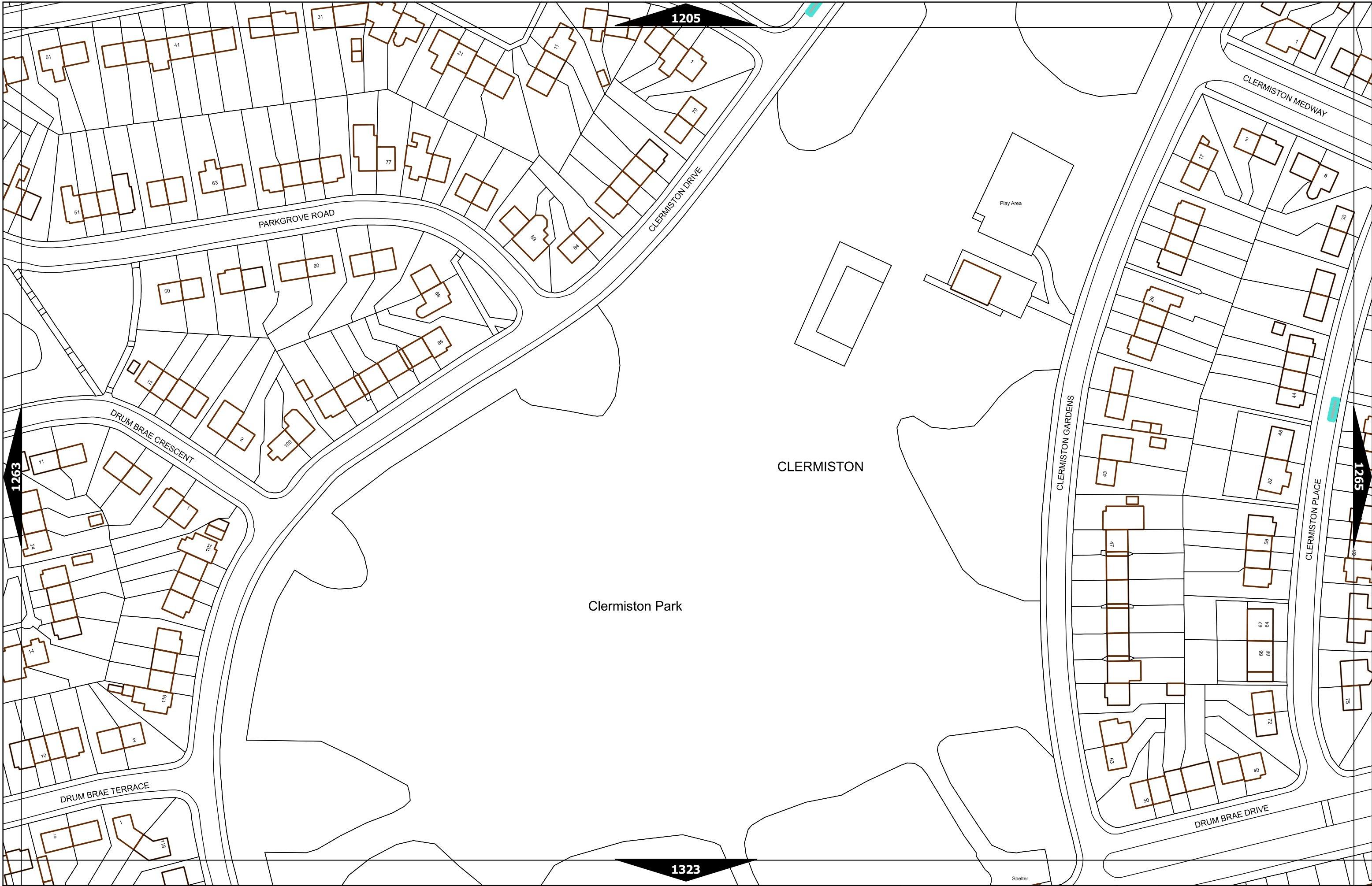
1206

1264



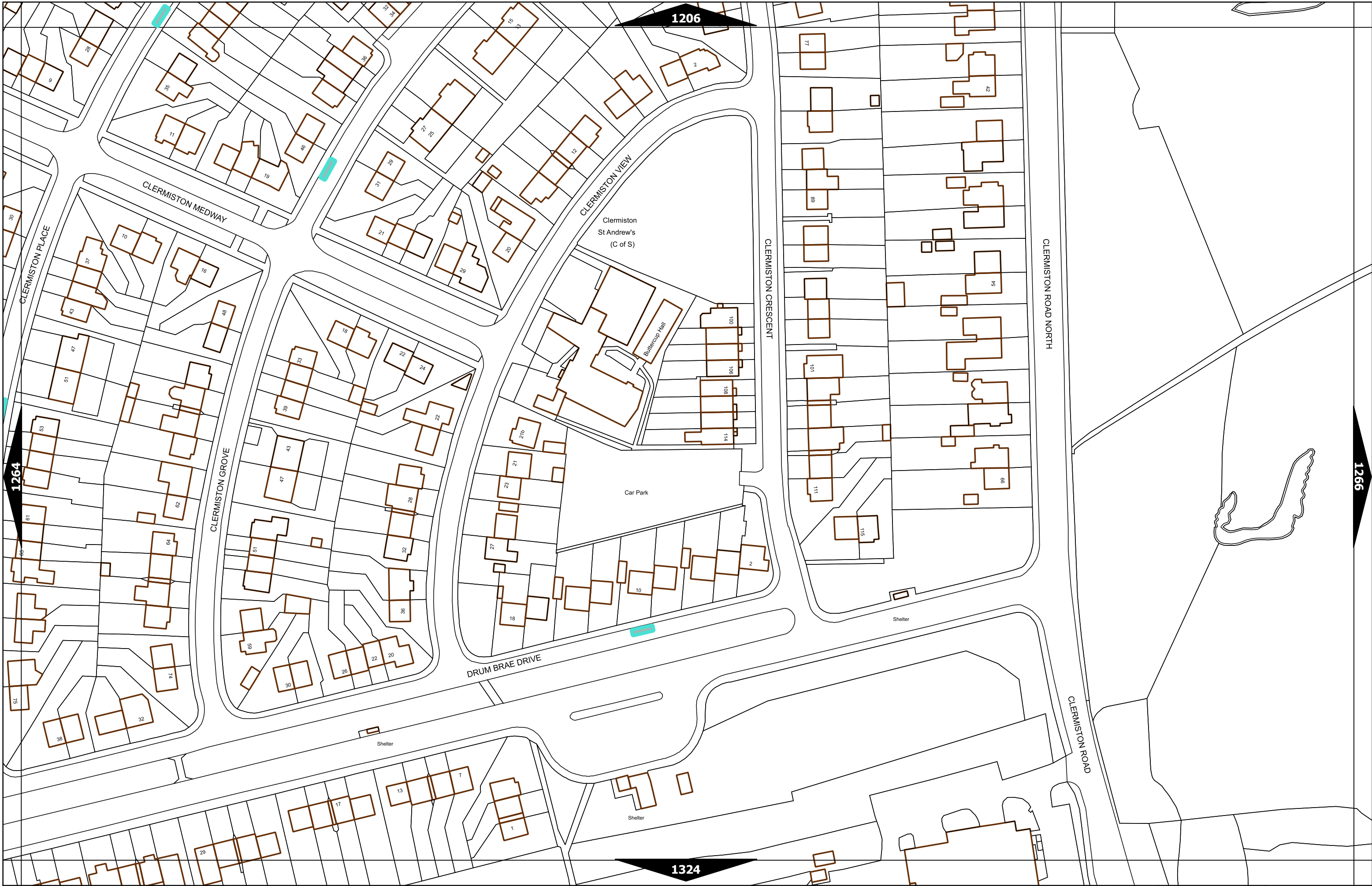
Scale at A3	1:1000
Effective Date	03-Jun-2024
Map Tile	1205
Revision	3
Status	CONFIRMED



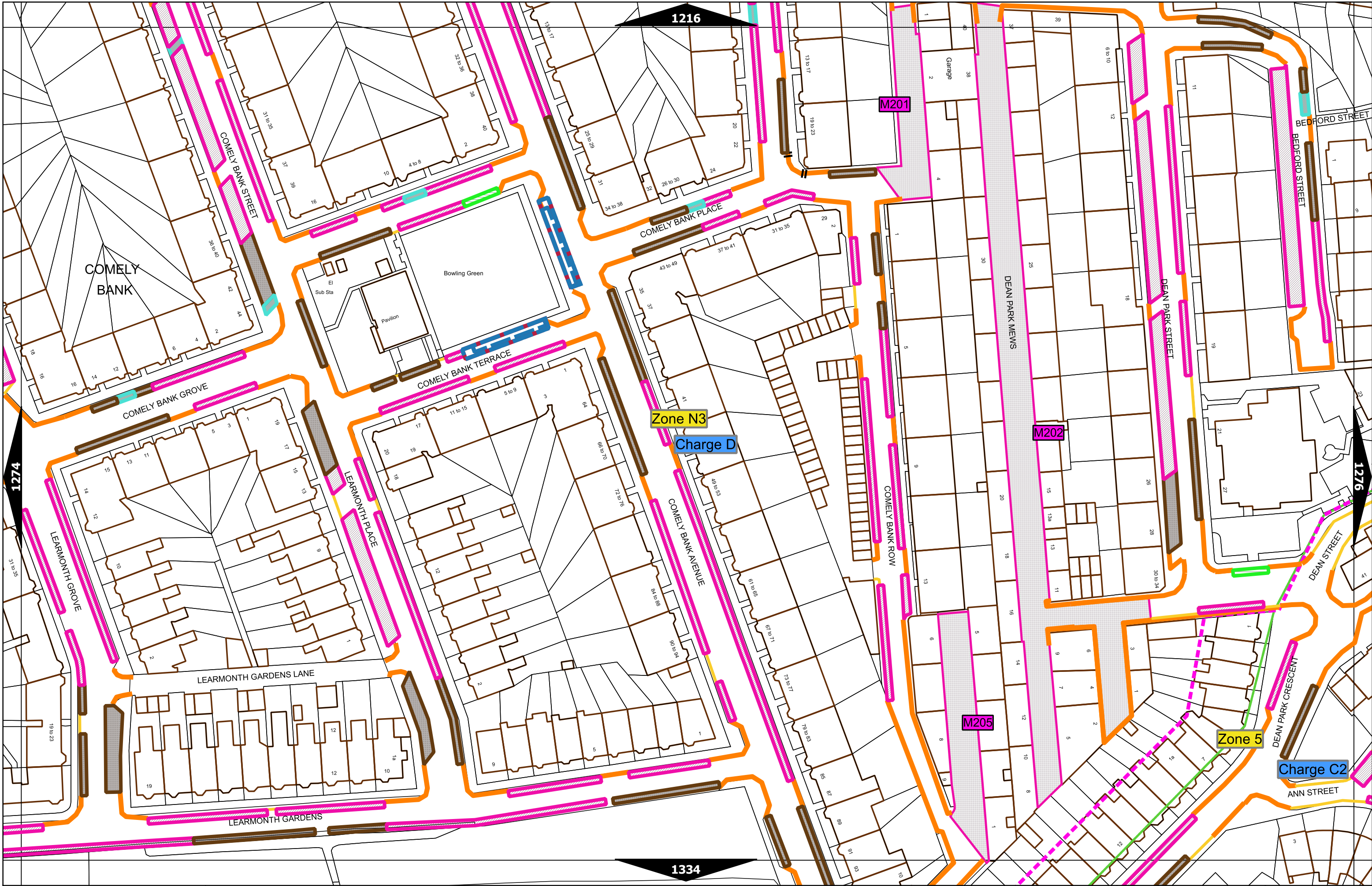


Scale at A3	1:1000
Effective Date	03-Jun-2024
Map Tile	1264
Revision	2
Status	CONFIRMED

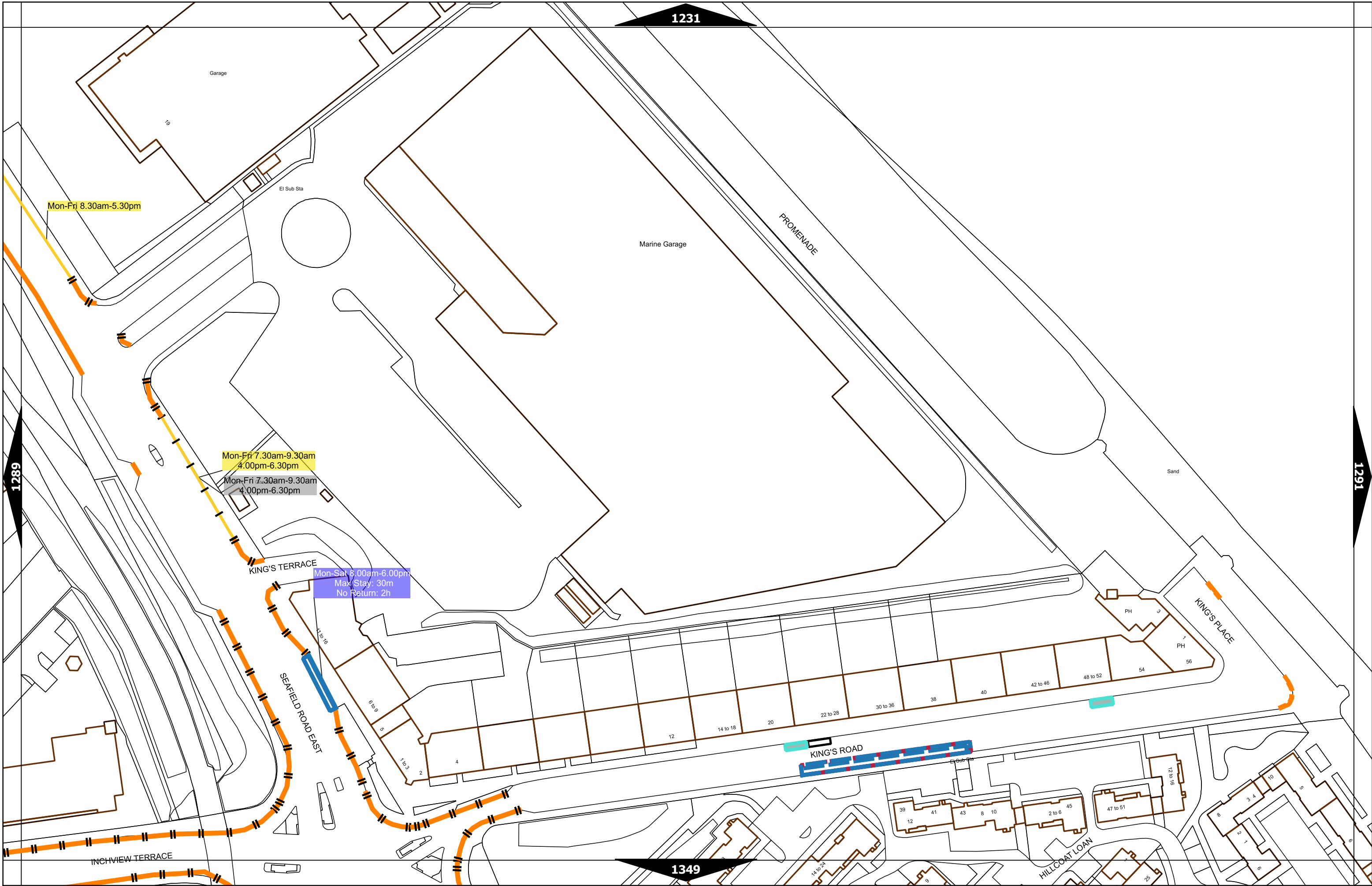


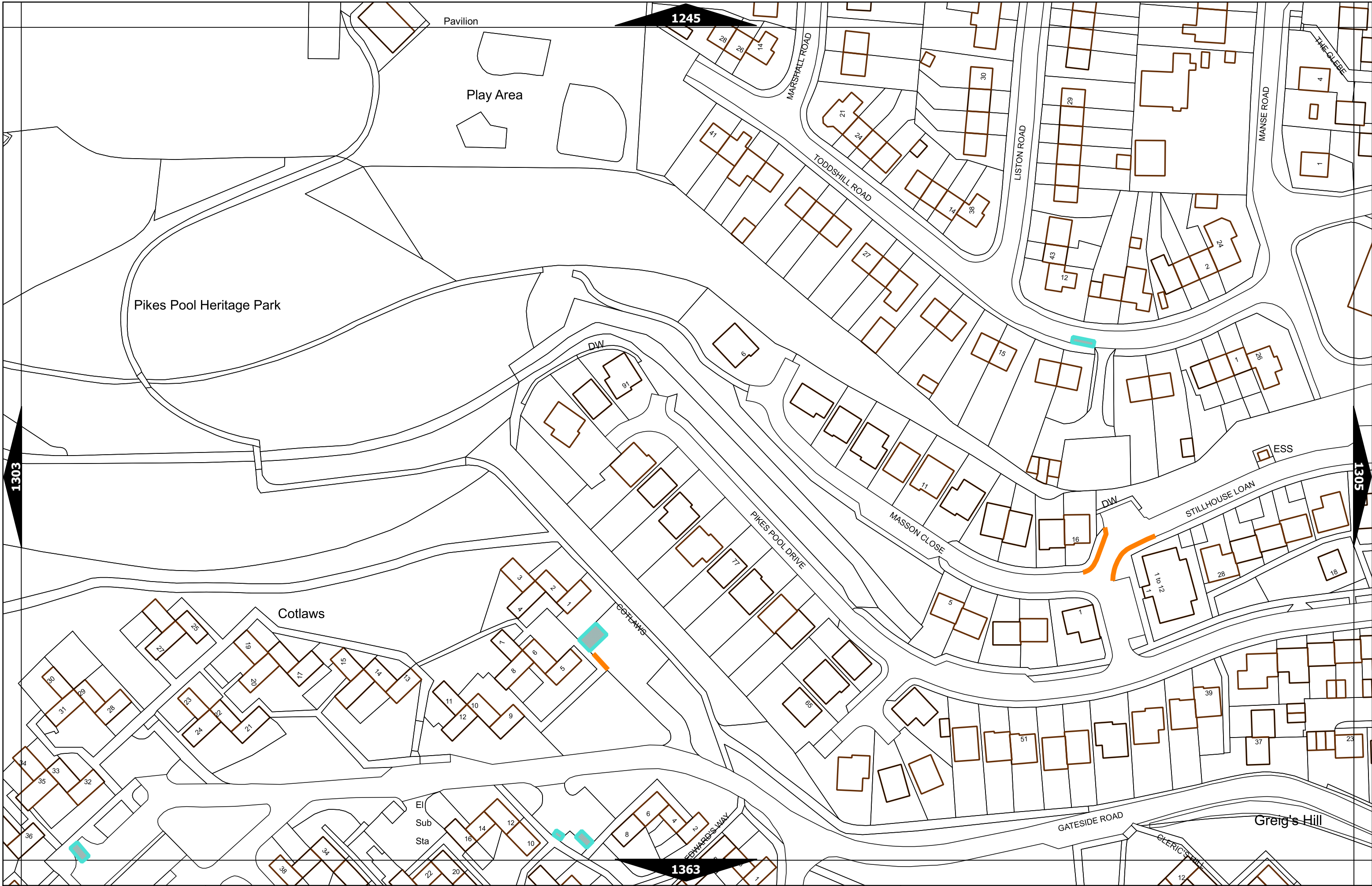


Scale at A3	1:1000
Effective Date	03-Jun-2024
Map Tile	1265
Revision	2
Status	CONFIRMED

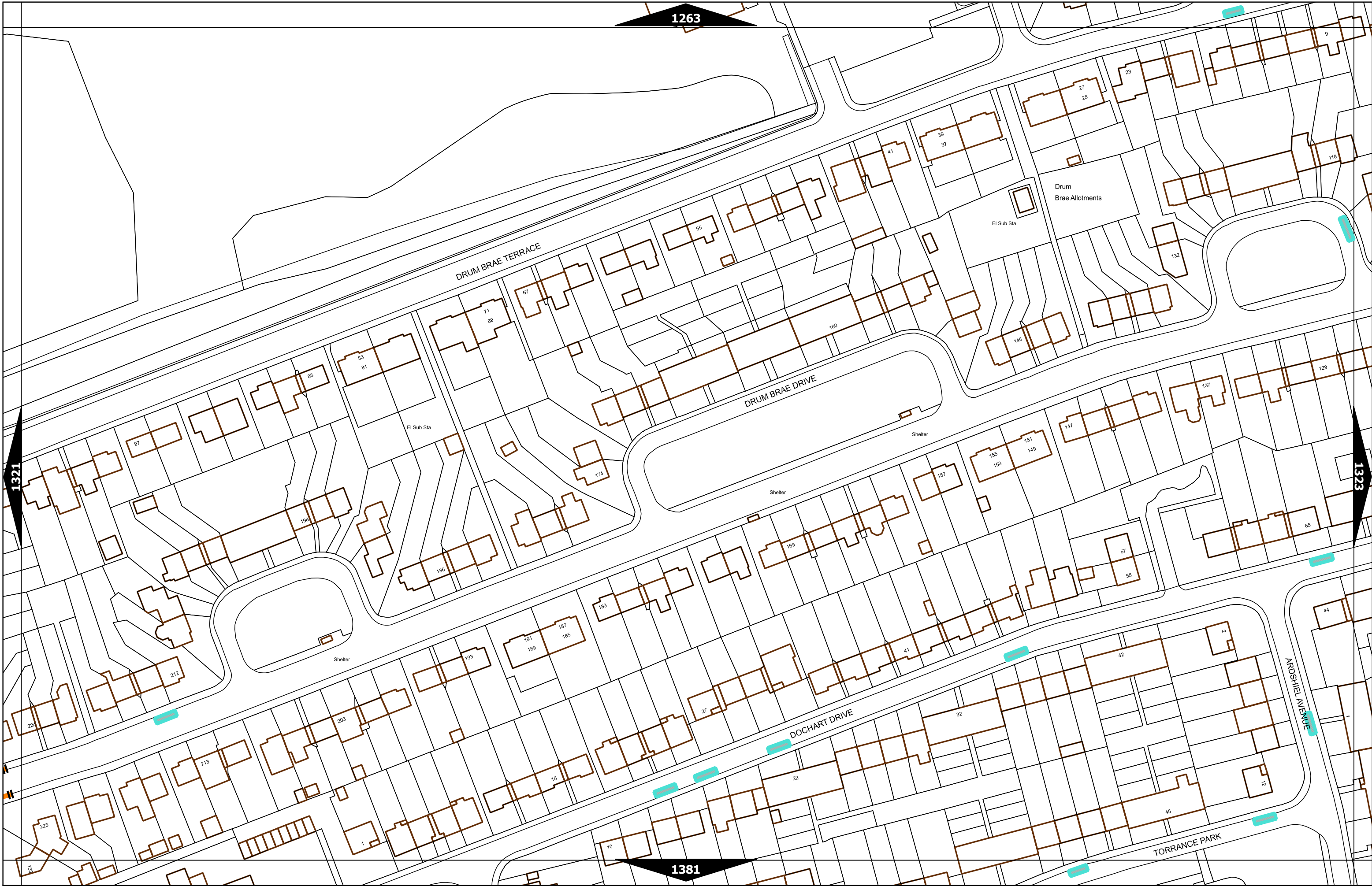


Scale at A3	1:1000
Effective Date	03-Jun-2024
Map Tile	1275
Revision	7
Status	CONFIRMED

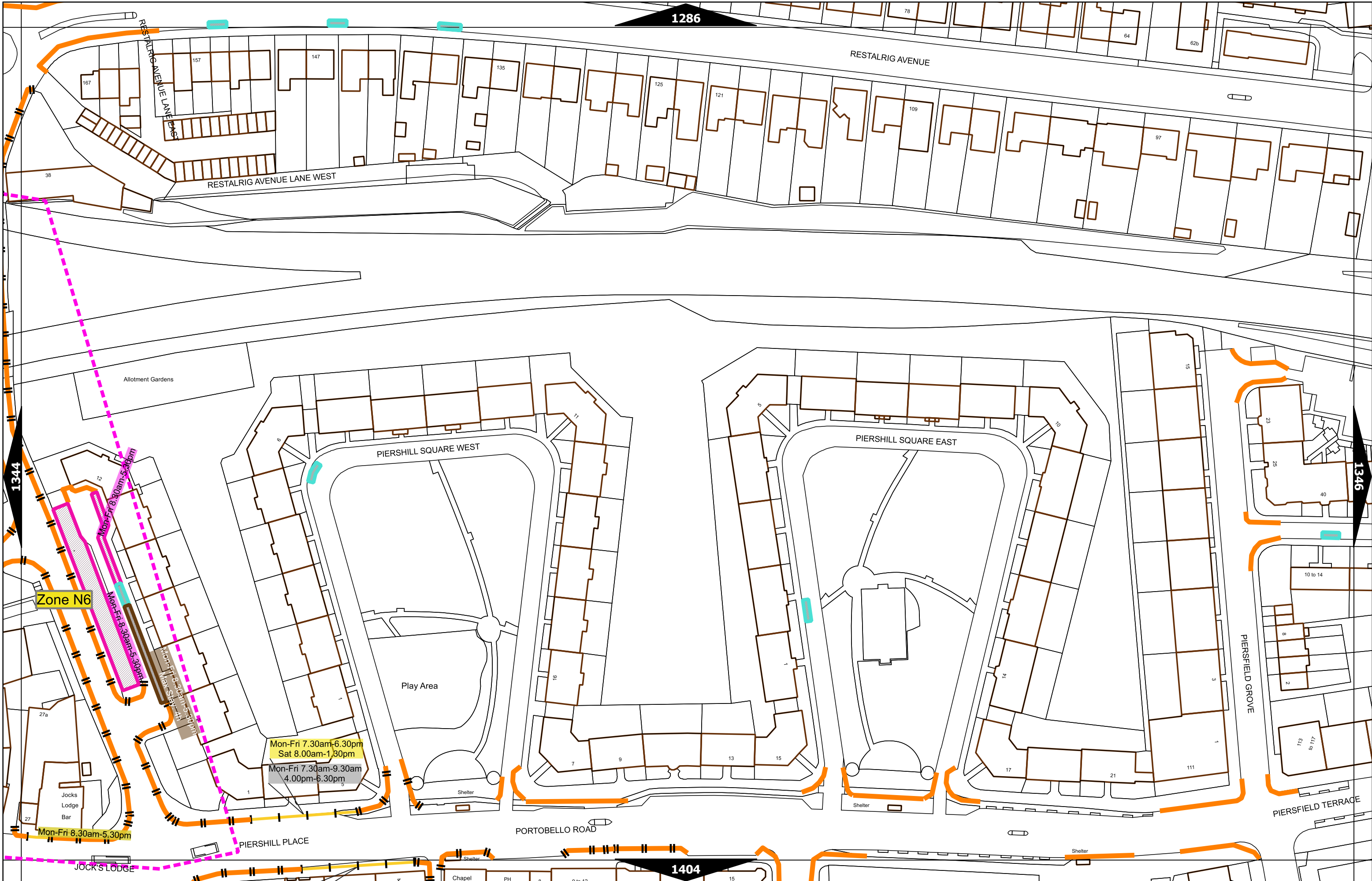




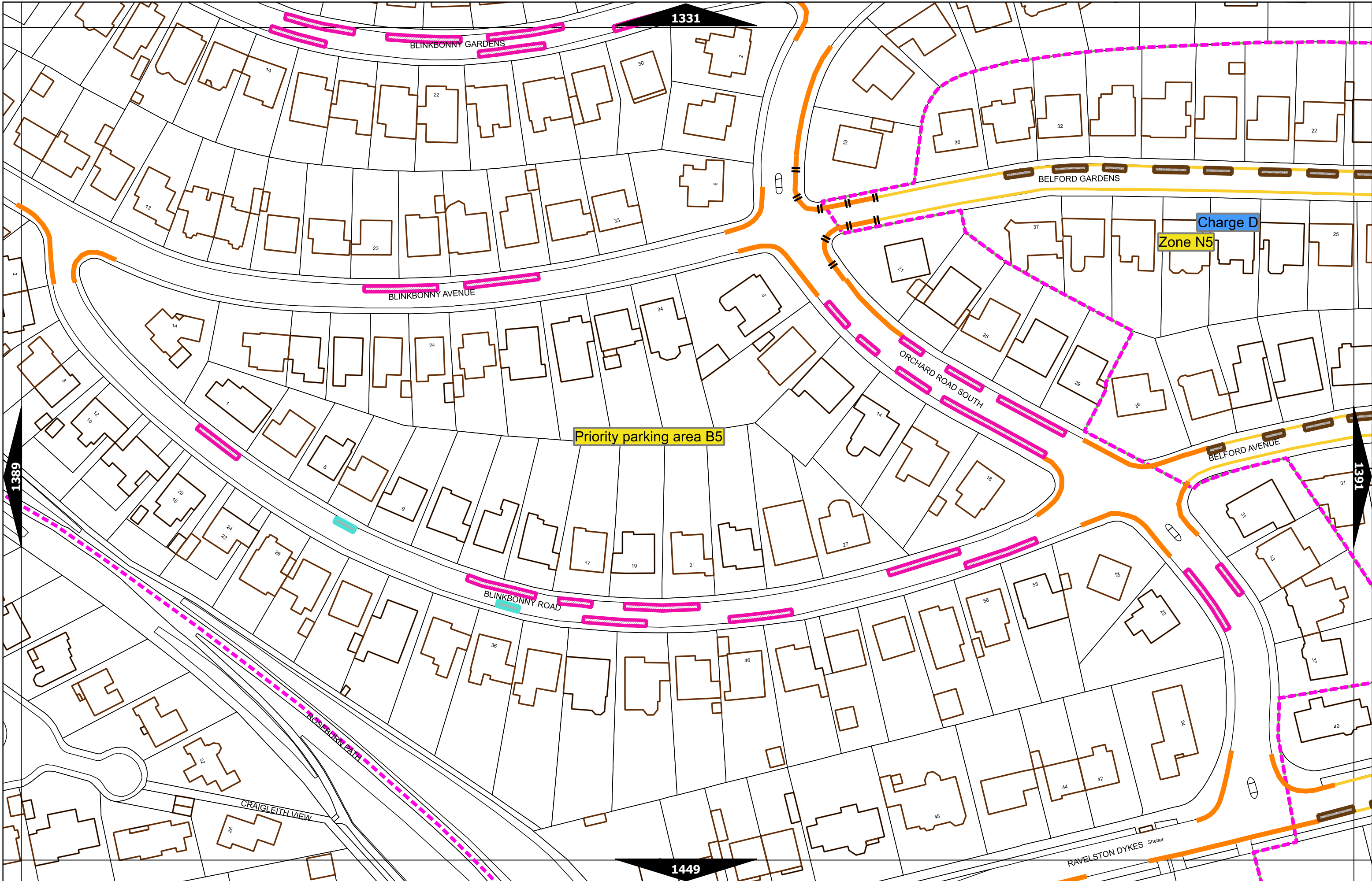
Scale at A3	1:1000
Effective Date	03-Jun-2024
Map Tile	1304
Revision	5
Status	CONFIRMED



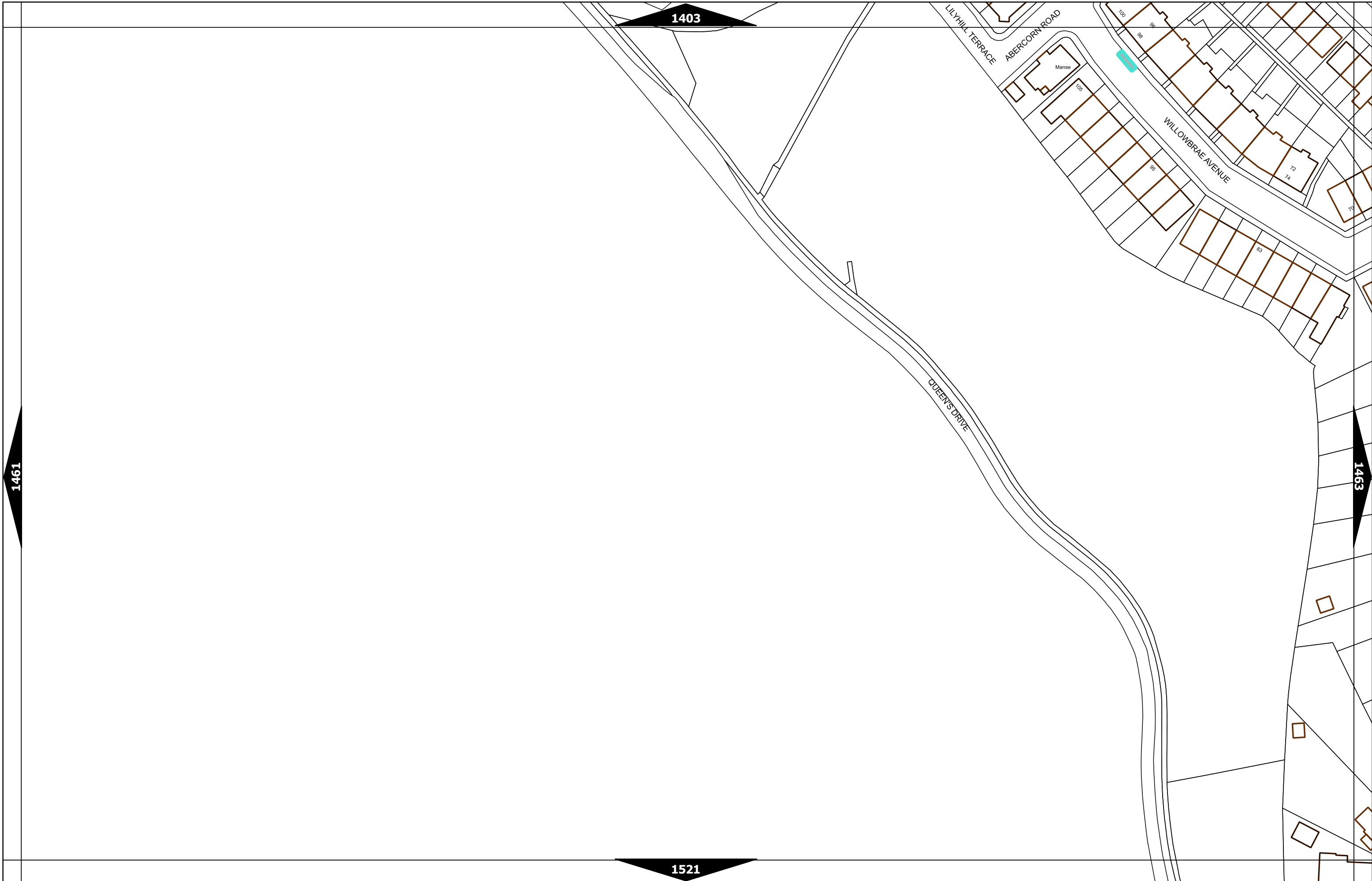
Scale at A3	1:1000
Effective Date	03-Jun-2024
Map Tile	1322
Revision	2
Status	CONFIRMED



Scale at A3	1:1000
Effective Date	03-Jun-2024
Map Tile	1345
Revision	3
Status	CONFIRMED

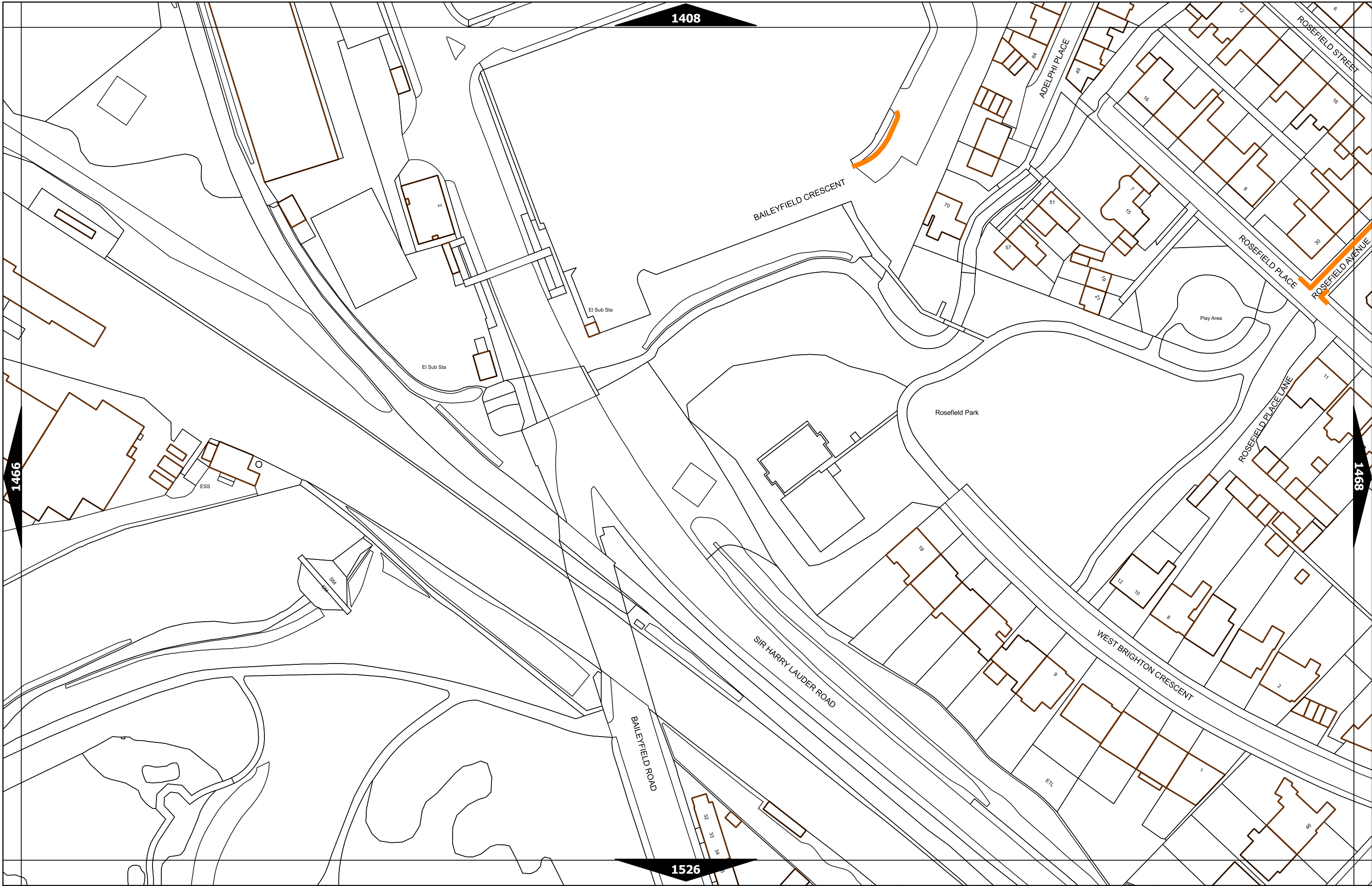


Scale at A3	1:1000
Effective Date	03-Jun-2024
Map Tile	1390
Revision	3
Status	CONFIRMED

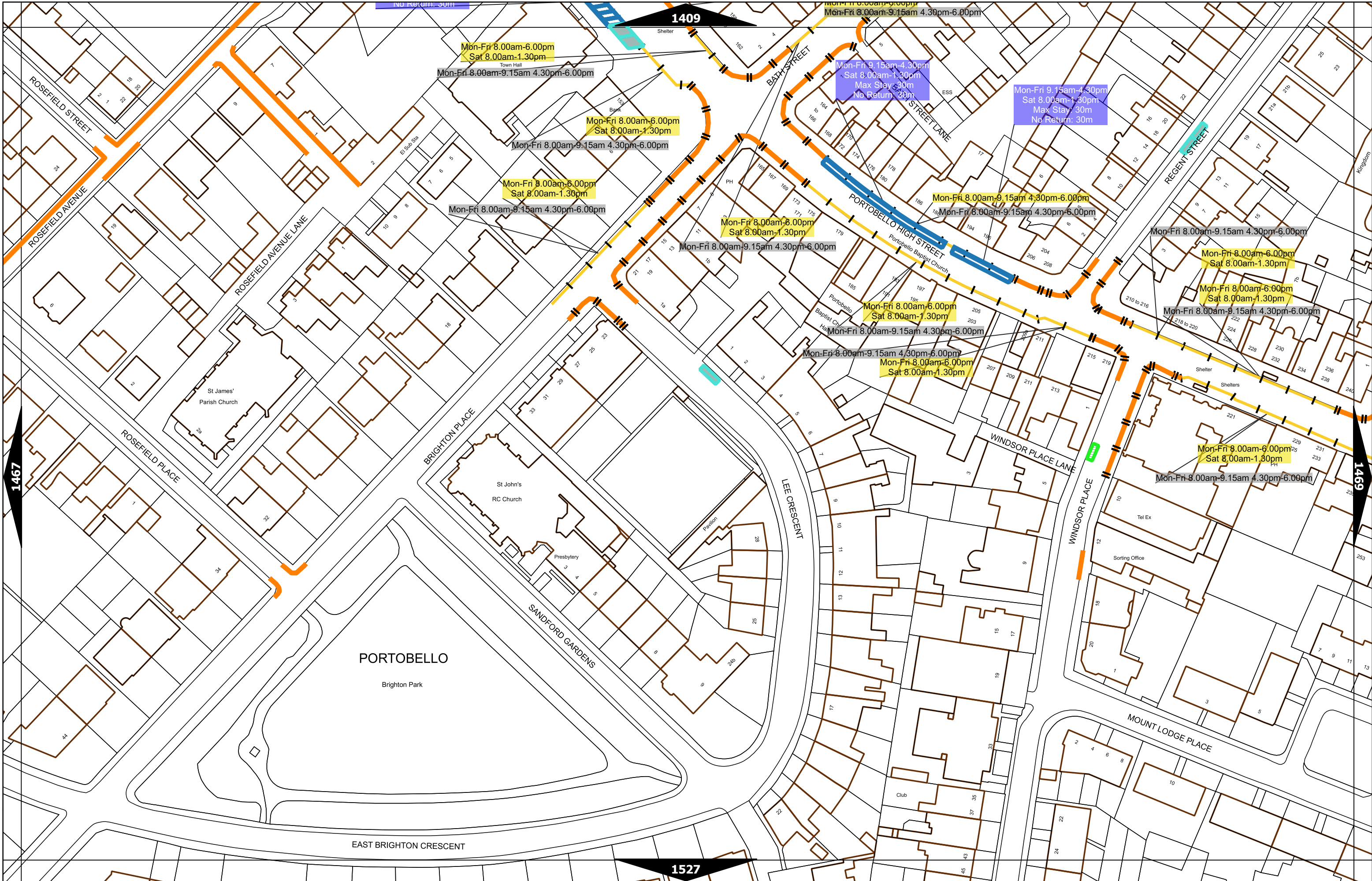


Scale at A3	1:1000
Effective Date	03-Jun-2024
Map Tile	1462
Revision	1
Status	CONFIRMED





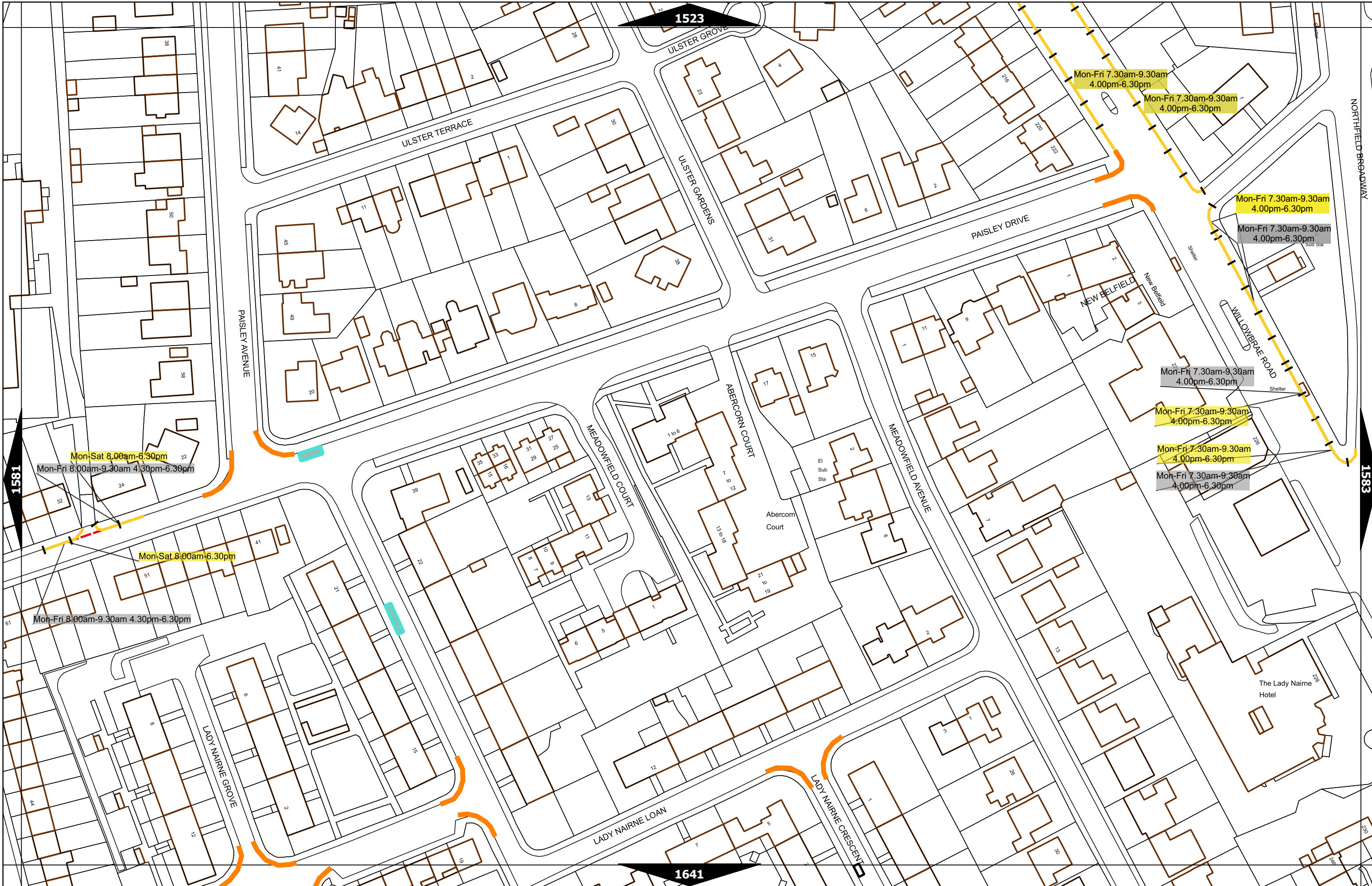
Scale at A3	1:1000
Effective Date	03-Jun-2024
Map Tile	1467
Revision	2
Status	CONFIRMED



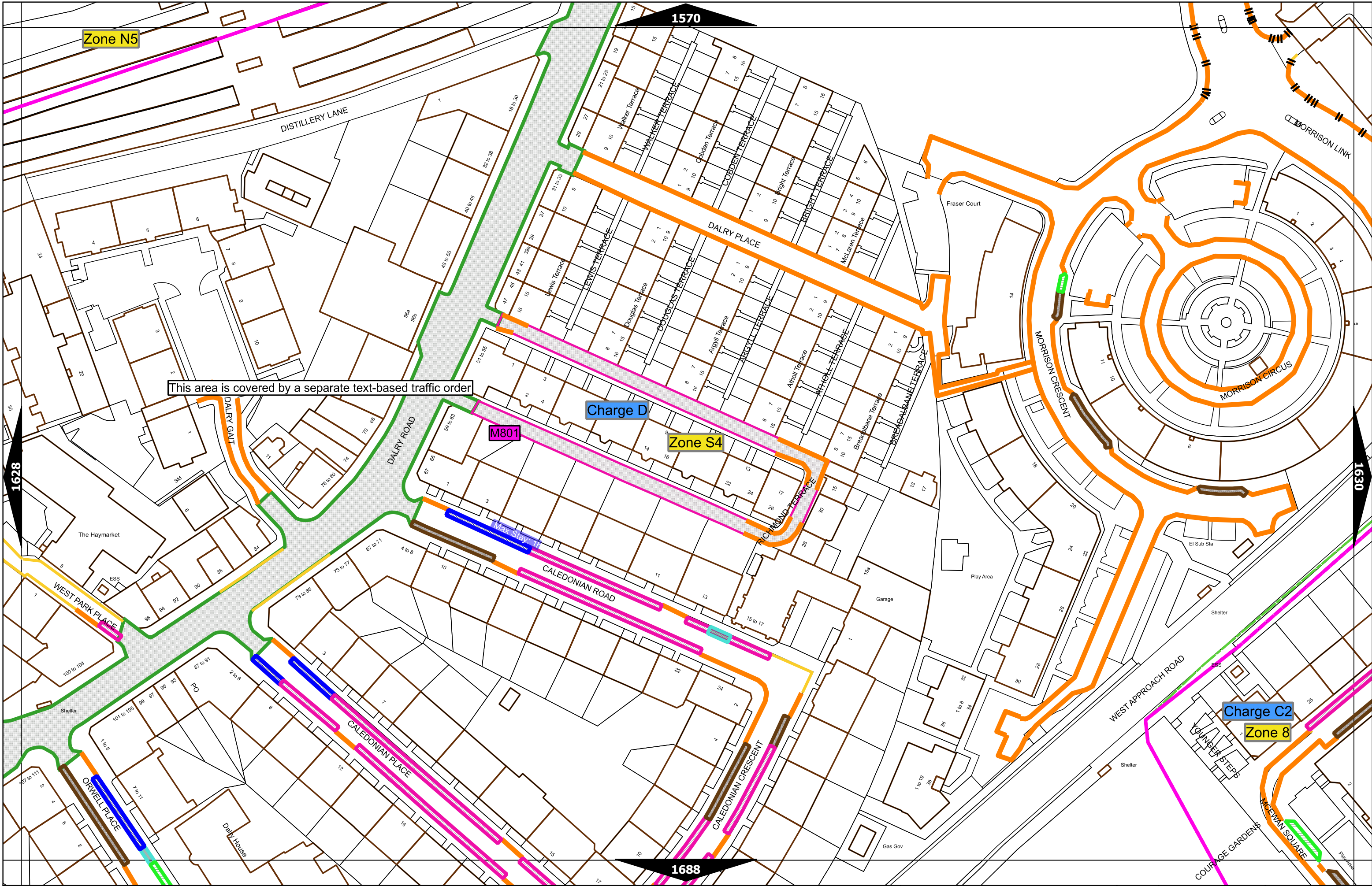
Scale at A3	1:1000
Effective Date	03-Jun-2024
Map Tile	1468
Revision	3
Status	CONFIRMED



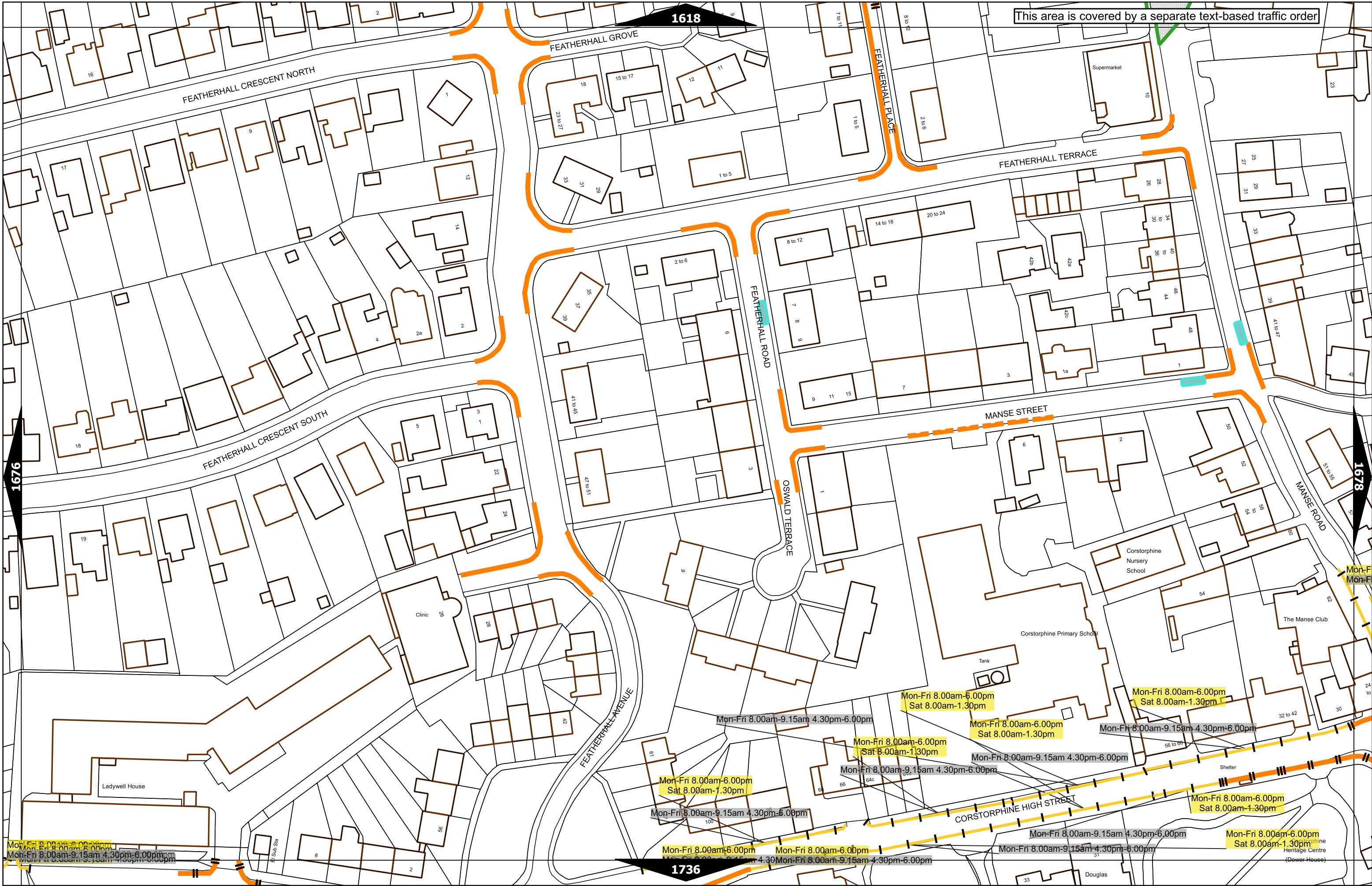
Scale at A3	1:1000
Effective Date	03-Jun-2024
Map Tile	1529
Revision	2
Status	CONFIRMED



Scale at A3	1:1000
Effective Date	03-Jun-2024
Map Tile	1582
Revision	2
Status	CONFIRMED



This area is covered by a separate text-based traffic order



This area is covered by a separate text-based traffic order

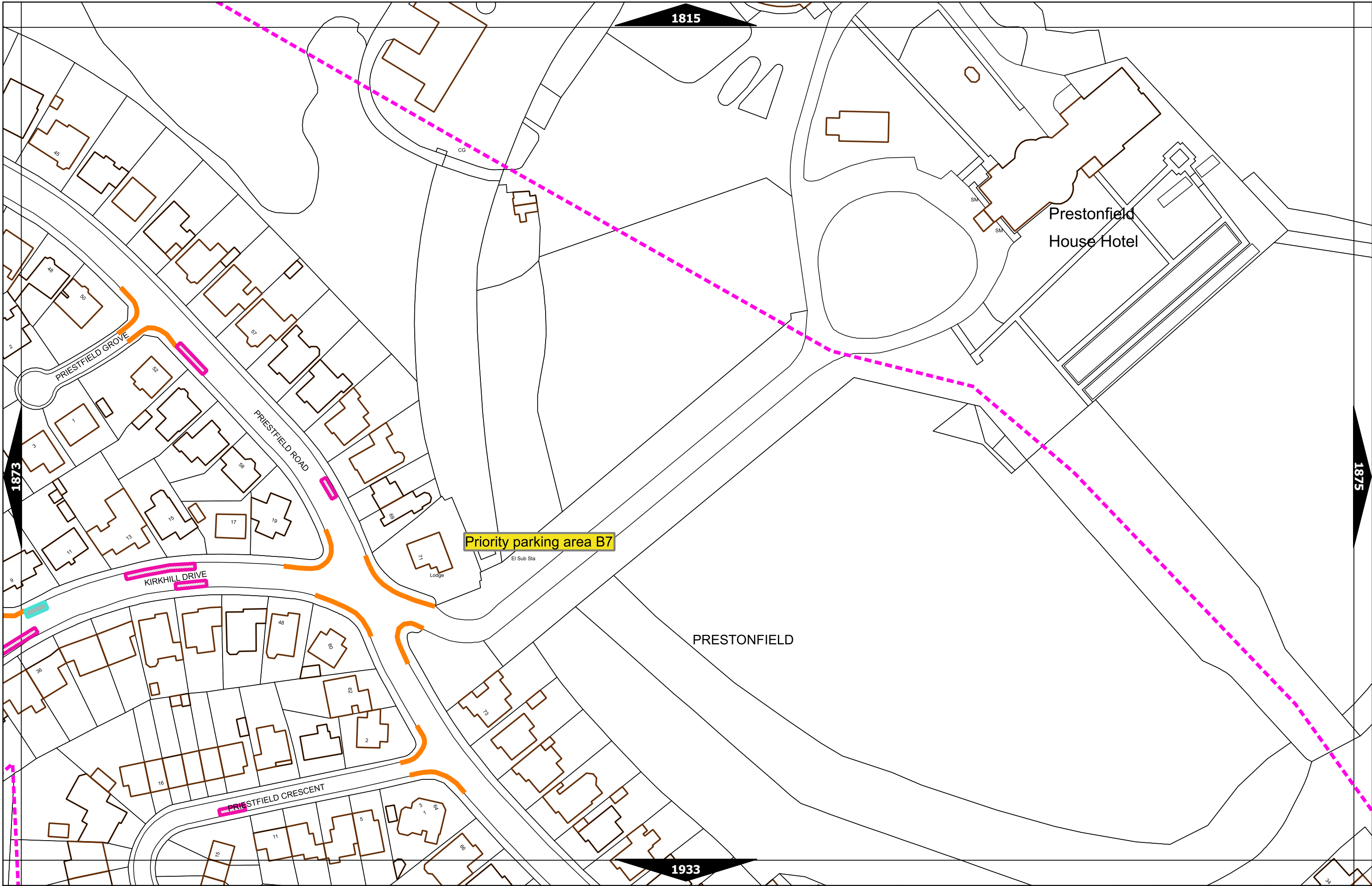


The City of Edinburgh Council (Traffic Regulation; Restrictions on Waiting, Loading and Unloading, Stopping and Parking Places) Designation and Traffic Regulation Order 2018

This map is based upon Ordnance Survey material with the permission of Ordnance Survey on behalf of HMSO Crown copyright and database right. All rights reserved. Licence number - 100023420



Scale at A3	1:1000
Effective Date	03-Jun-2024
Map Tile	1677
Revision	3
Status	CONFIRMED

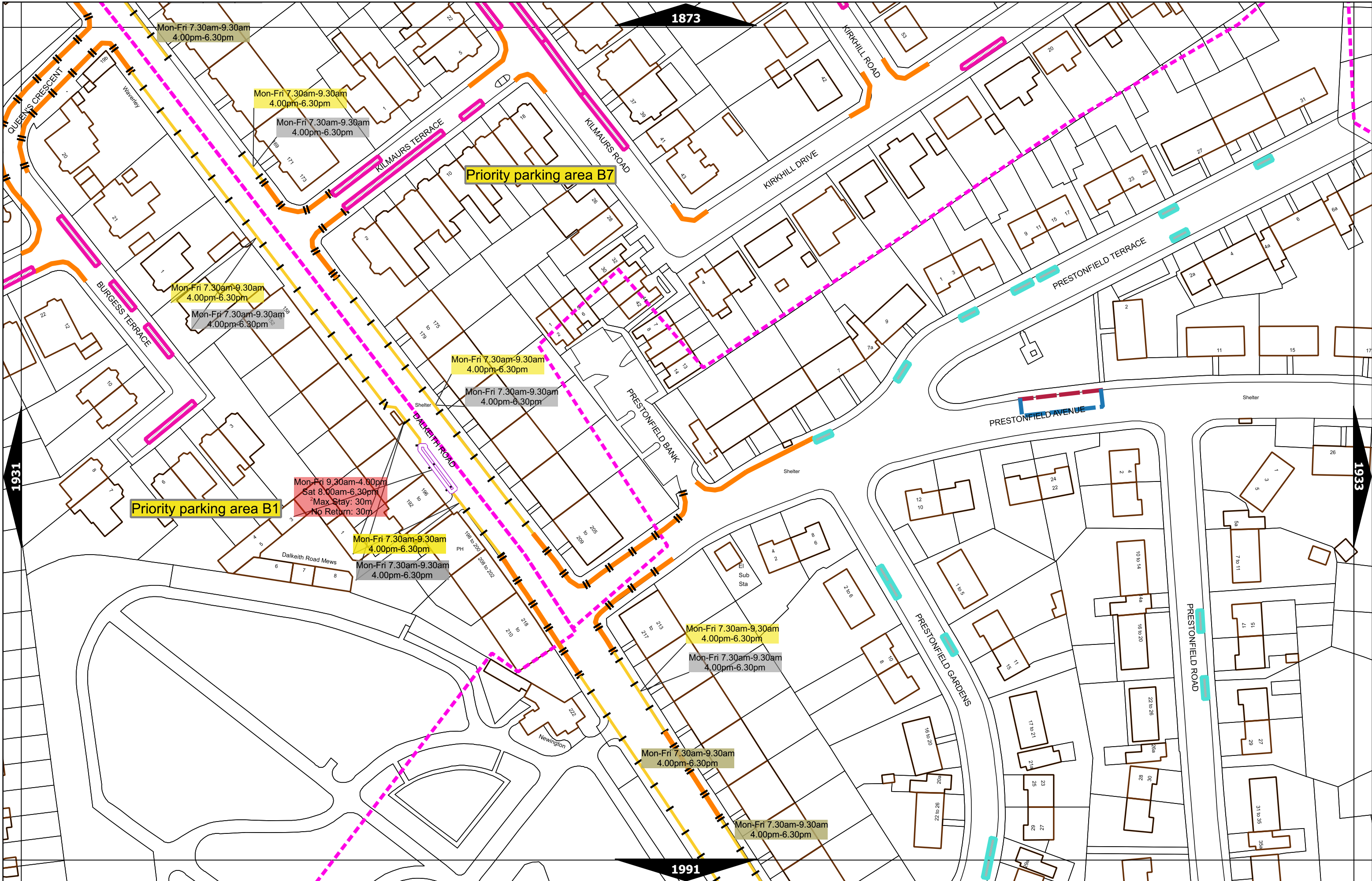


Scale at A3	1:1000
Effective Date	03-Jun-2024
Map Tile	1874
Revision	3
Status	CONFIRMED

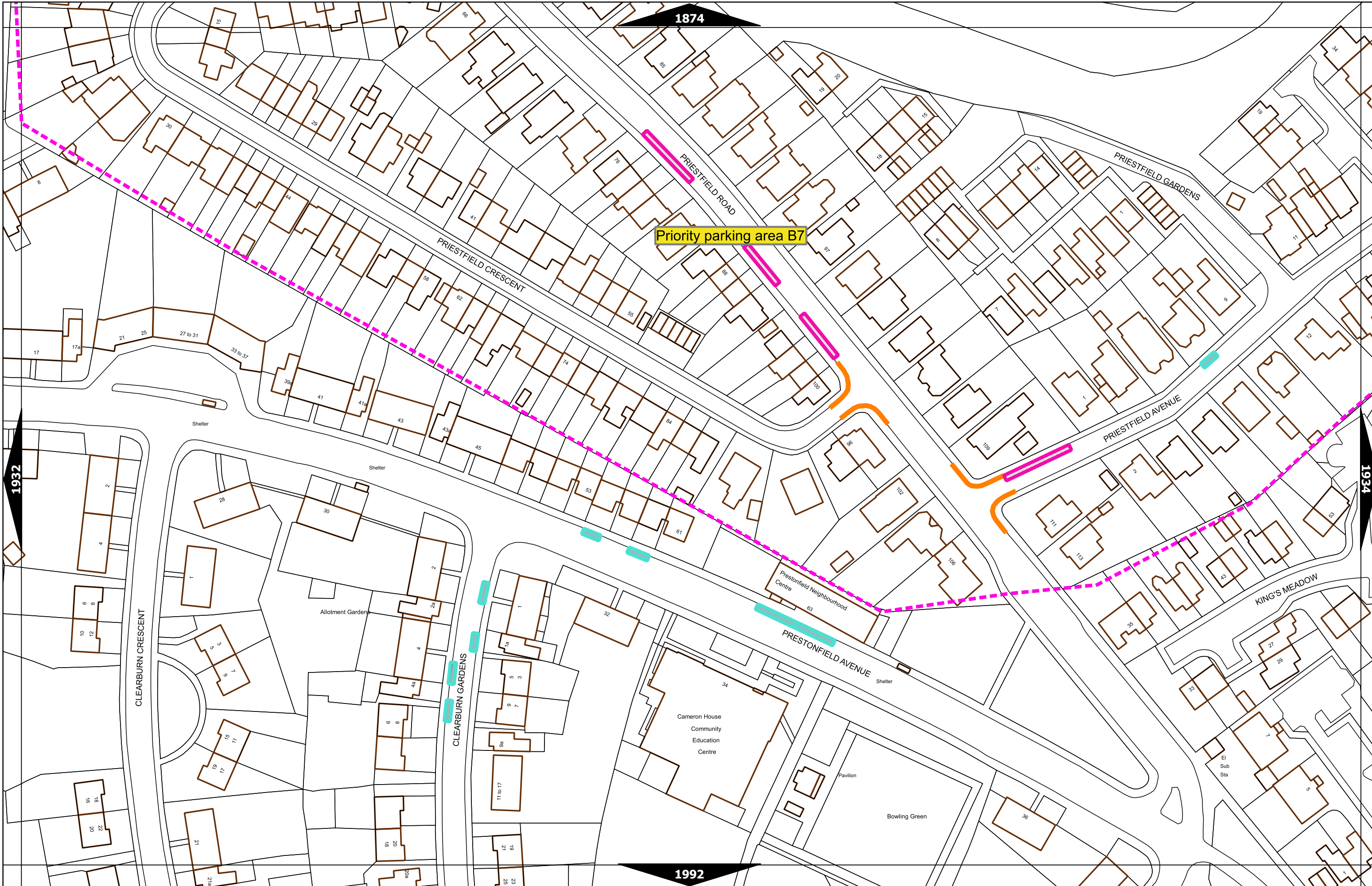


Scale at A3	1:1000
Effective Date	03-Jun-2024
Map Tile	1880
Revision	2
Status	CONFIRMED

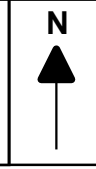
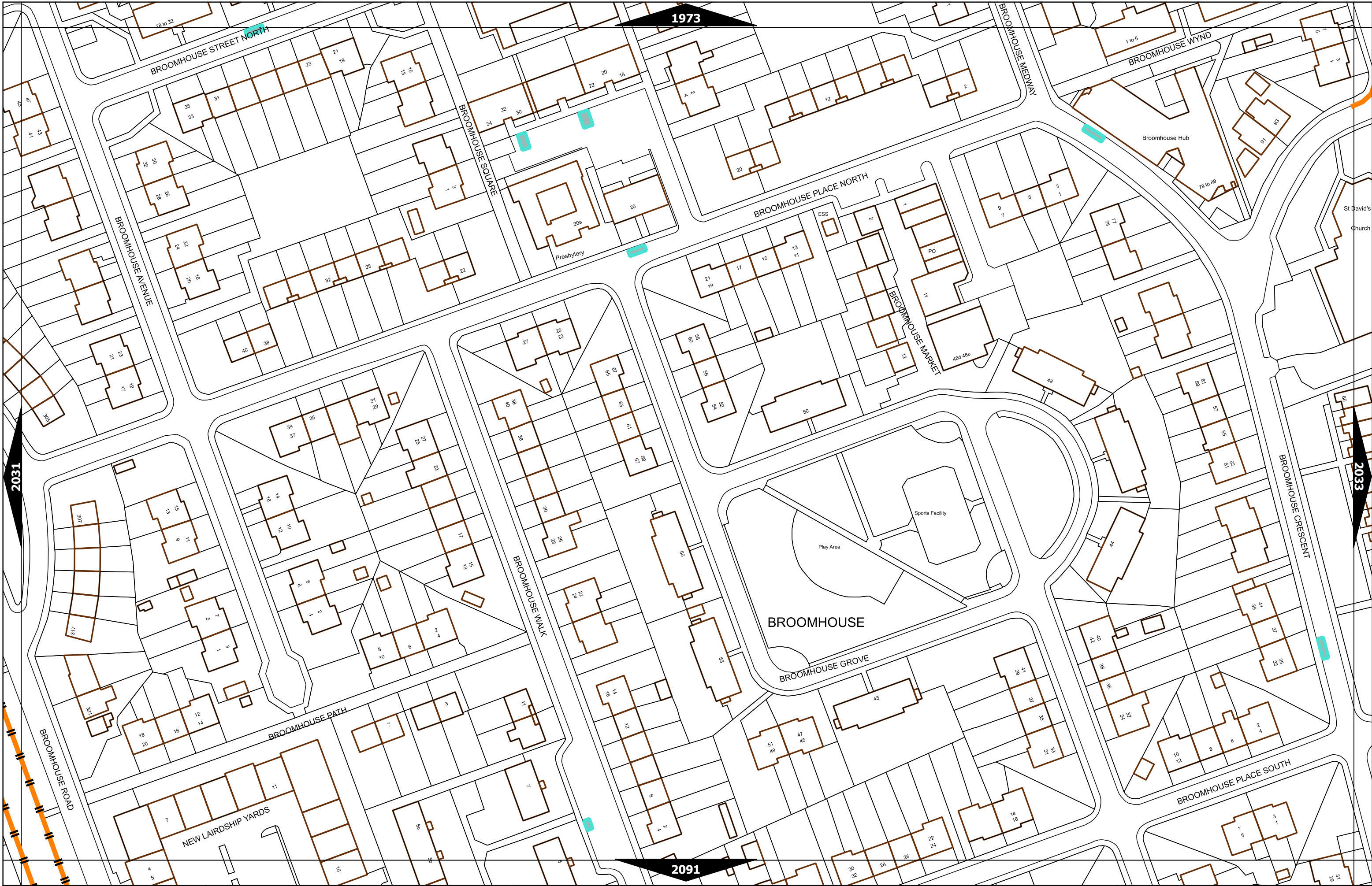




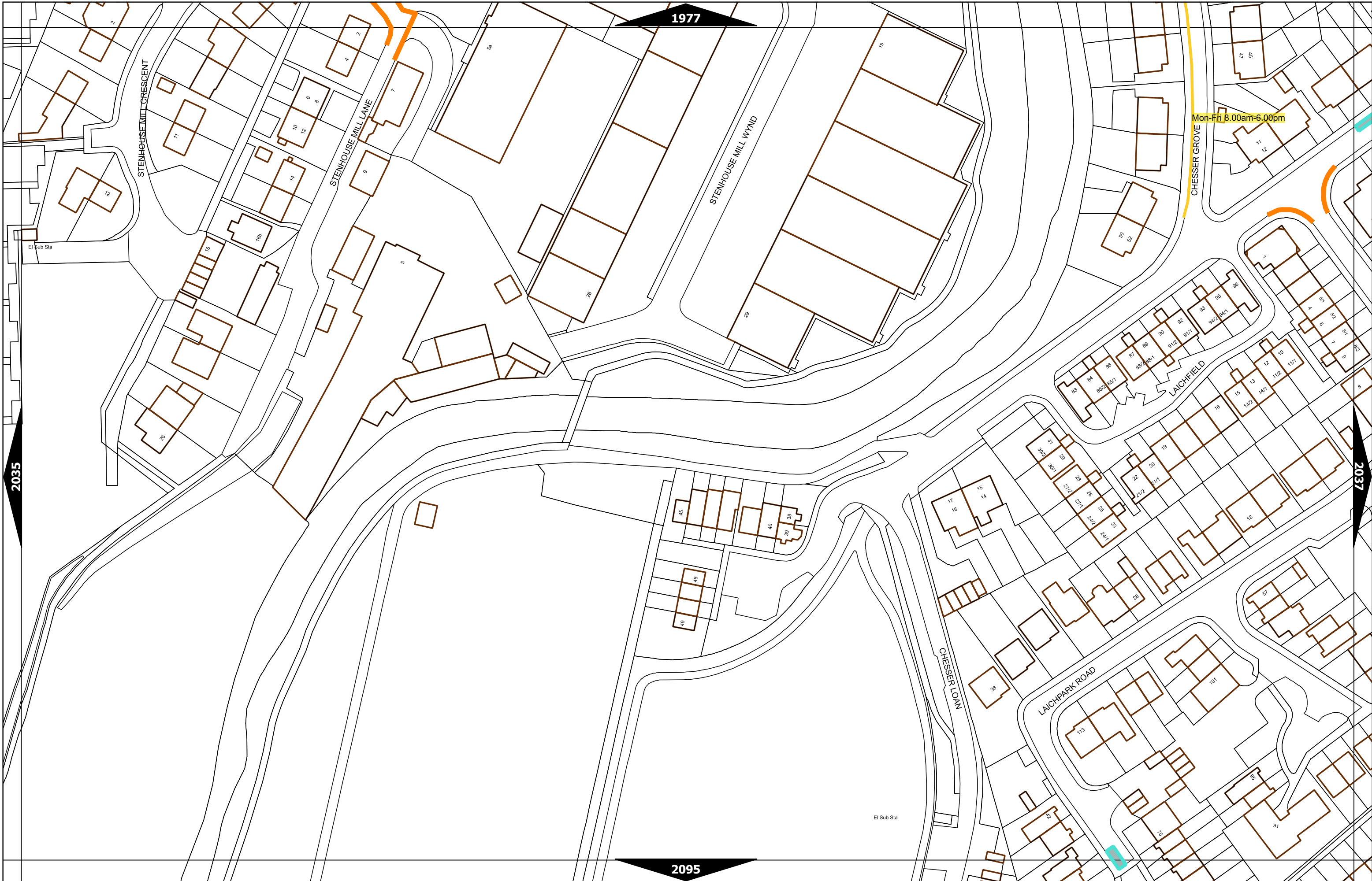
Scale at A3	1:1000
Effective Date	03-Jun-2024
Map Tile	1932
Revision	3
Status	CONFIRMED



Scale at A3	1:1000
Effective Date	03-Jun-2024
Map Tile	1933
Revision	3
Status	CONFIRMED

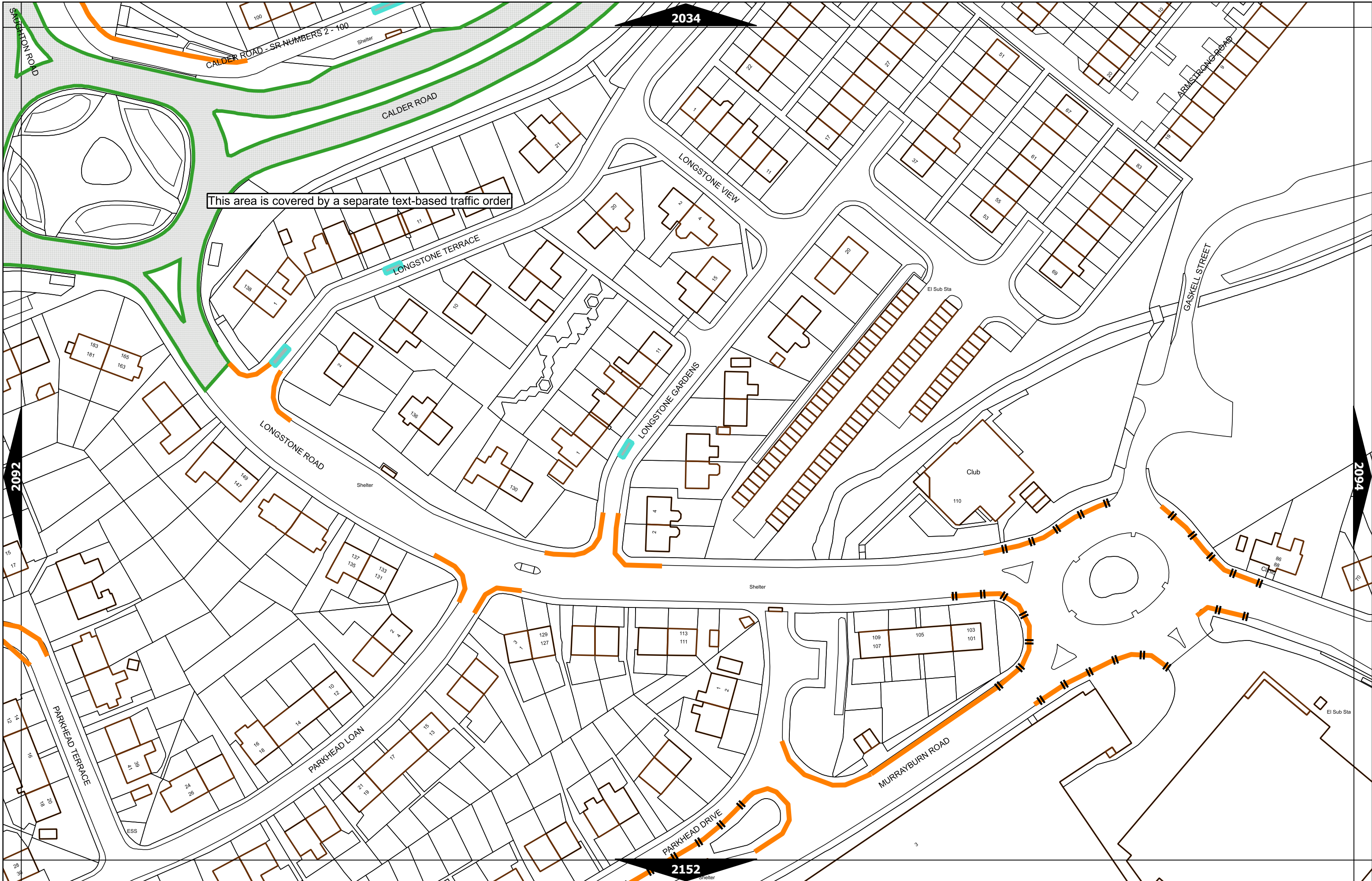


Scale at A3	1:1000
Effective Date	03-Jun-2024
Map Tile	2032
Revision	2
Status	CONFIRMED

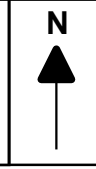
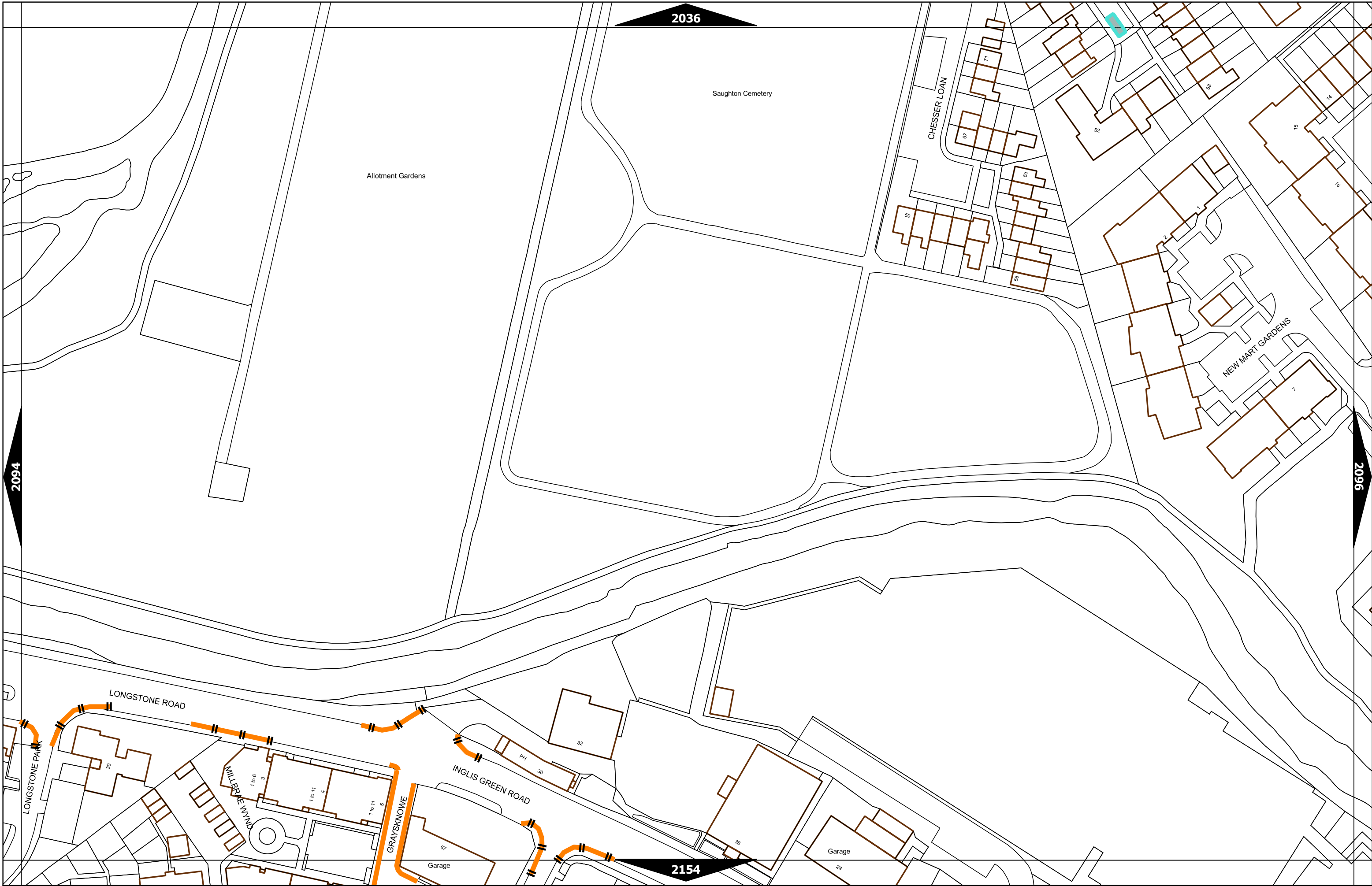


Scale at A3	1:1000
Effective Date	03-Jun-2024
Map Tile	2036
Revision	2
Status	CONFIRMED

This area is covered by a separate text-based traffic order



Scale at A3	1:1000
Effective Date	03-Jun-2024
Map Tile	2093
Revision	4
Status	CONFIRMED



Scale at A3	1:1000
Effective Date	03-Jun-2024
Map Tile	2095
Revision	3
Status	CONFIRMED