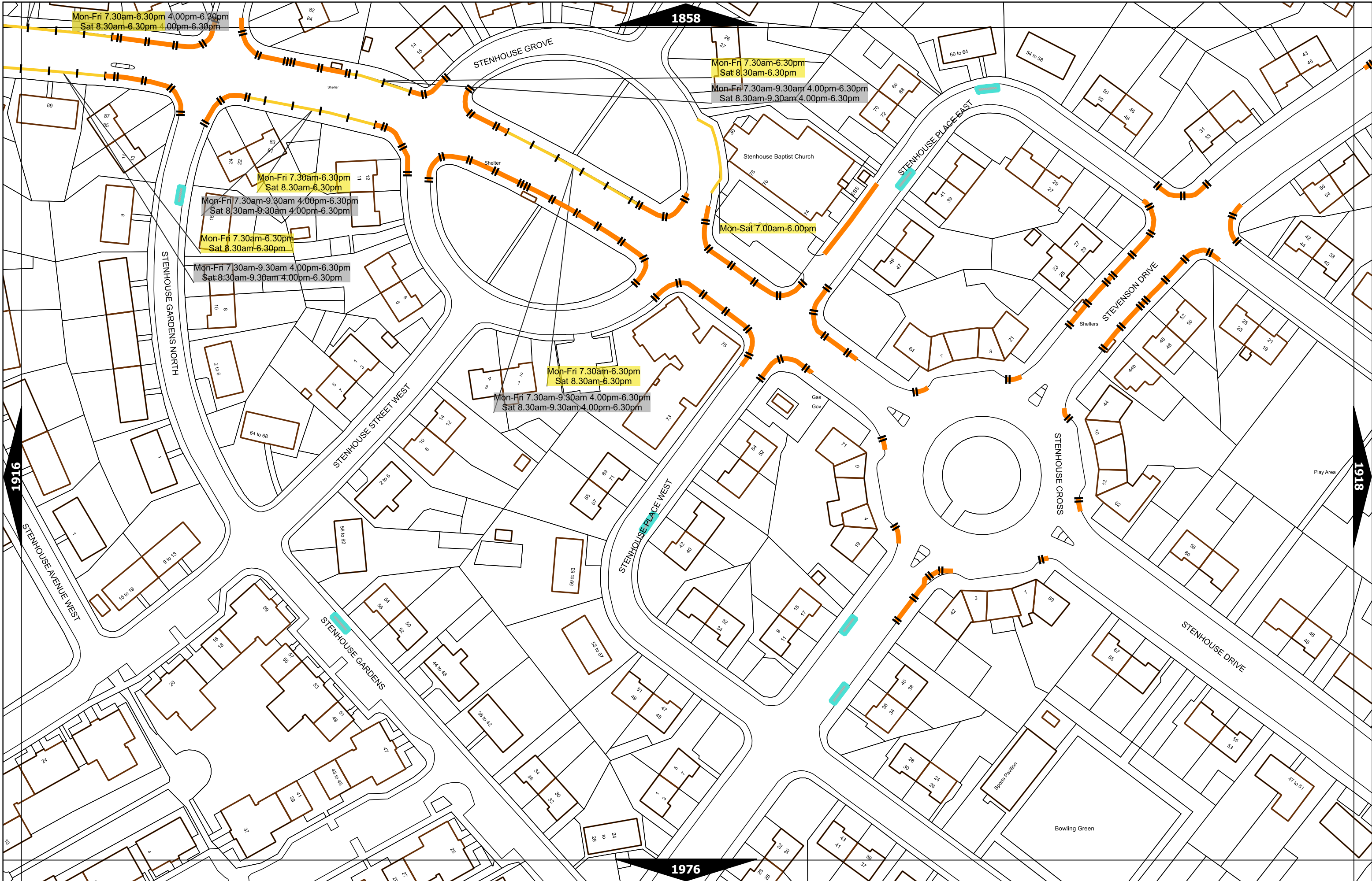
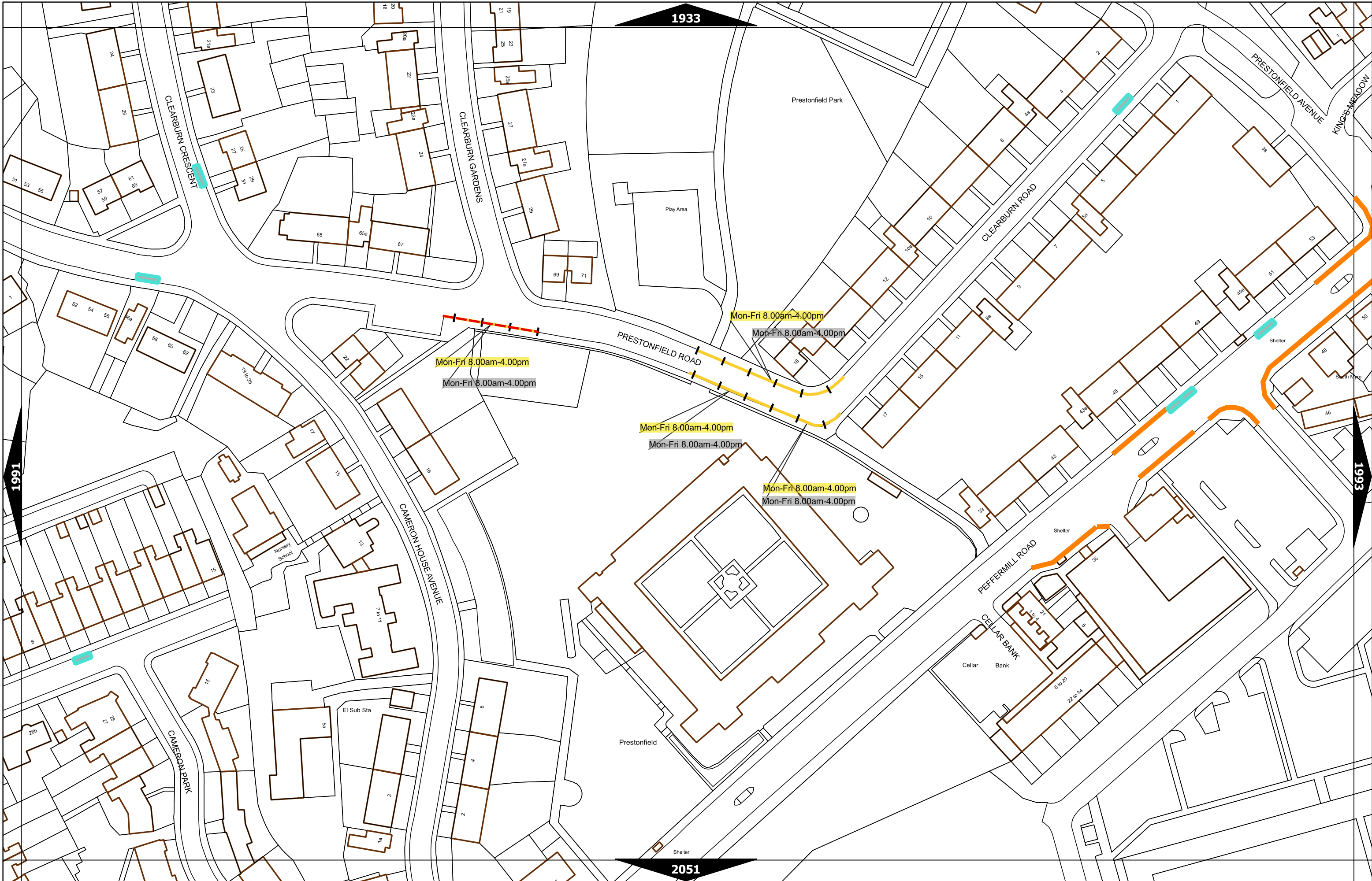
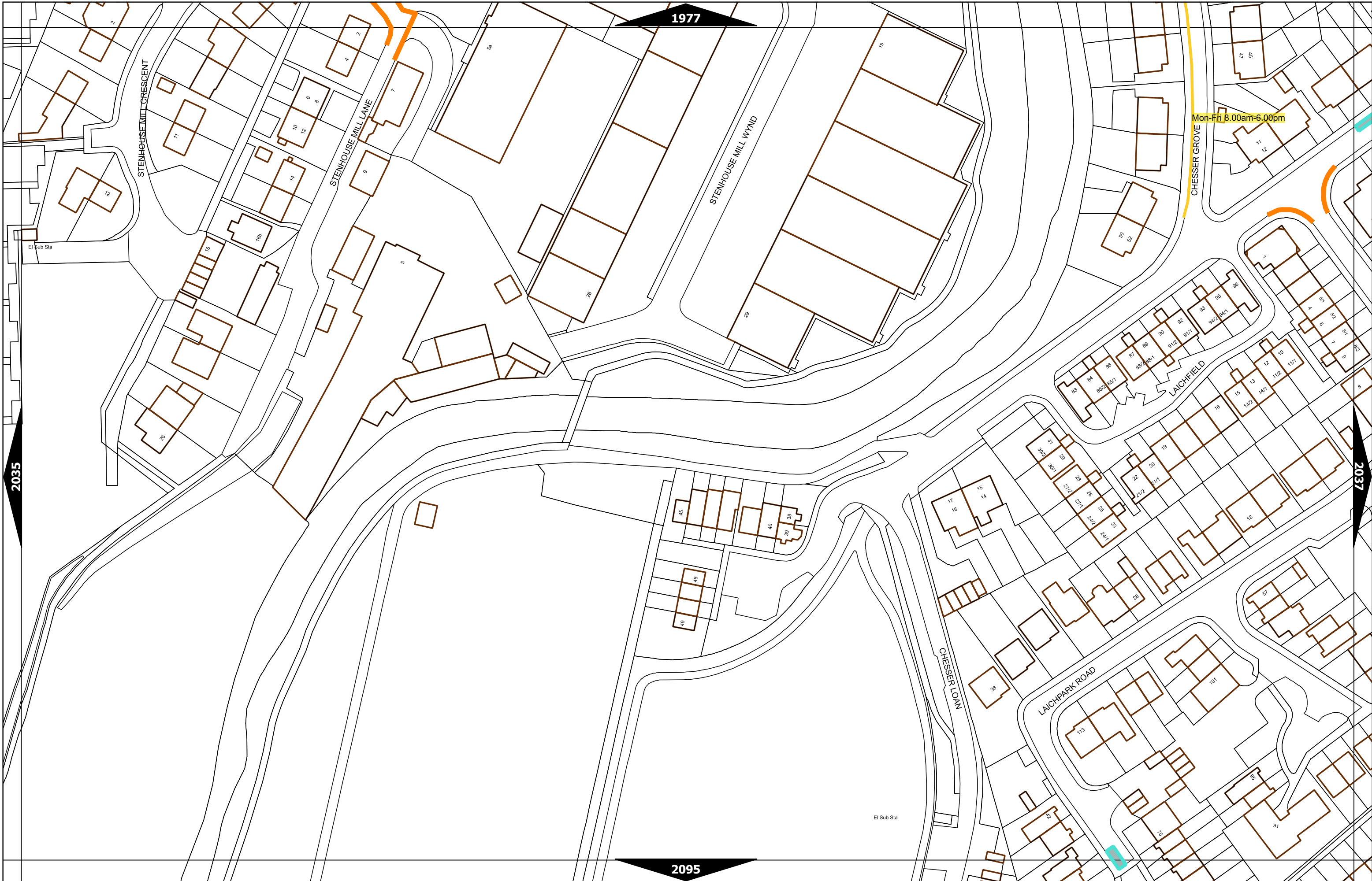


Scale at A3	1:1000
Effective Date	11-Mar-2019
Map Tile	1916
Revision	2
Status	CONFIRMED

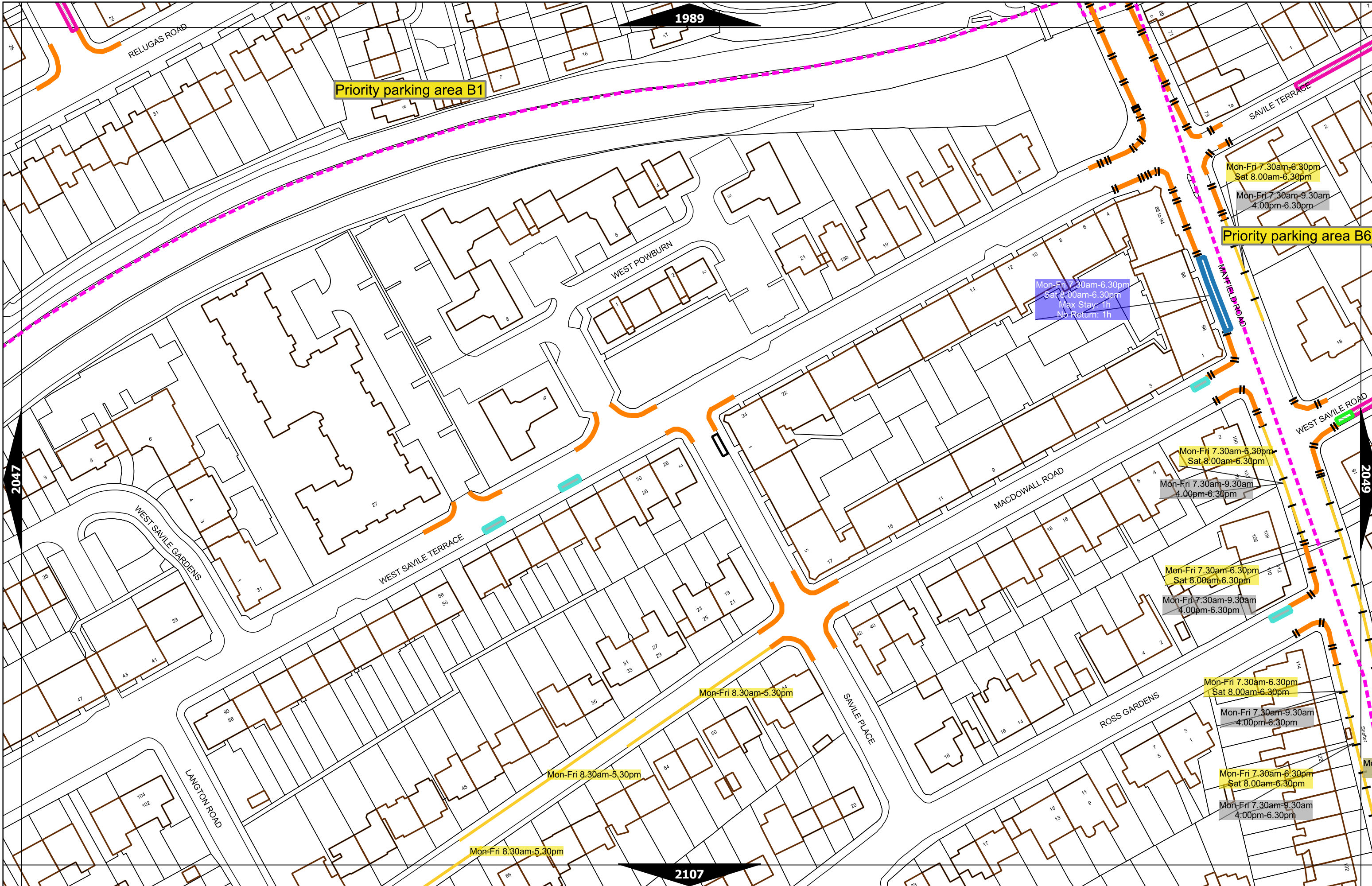




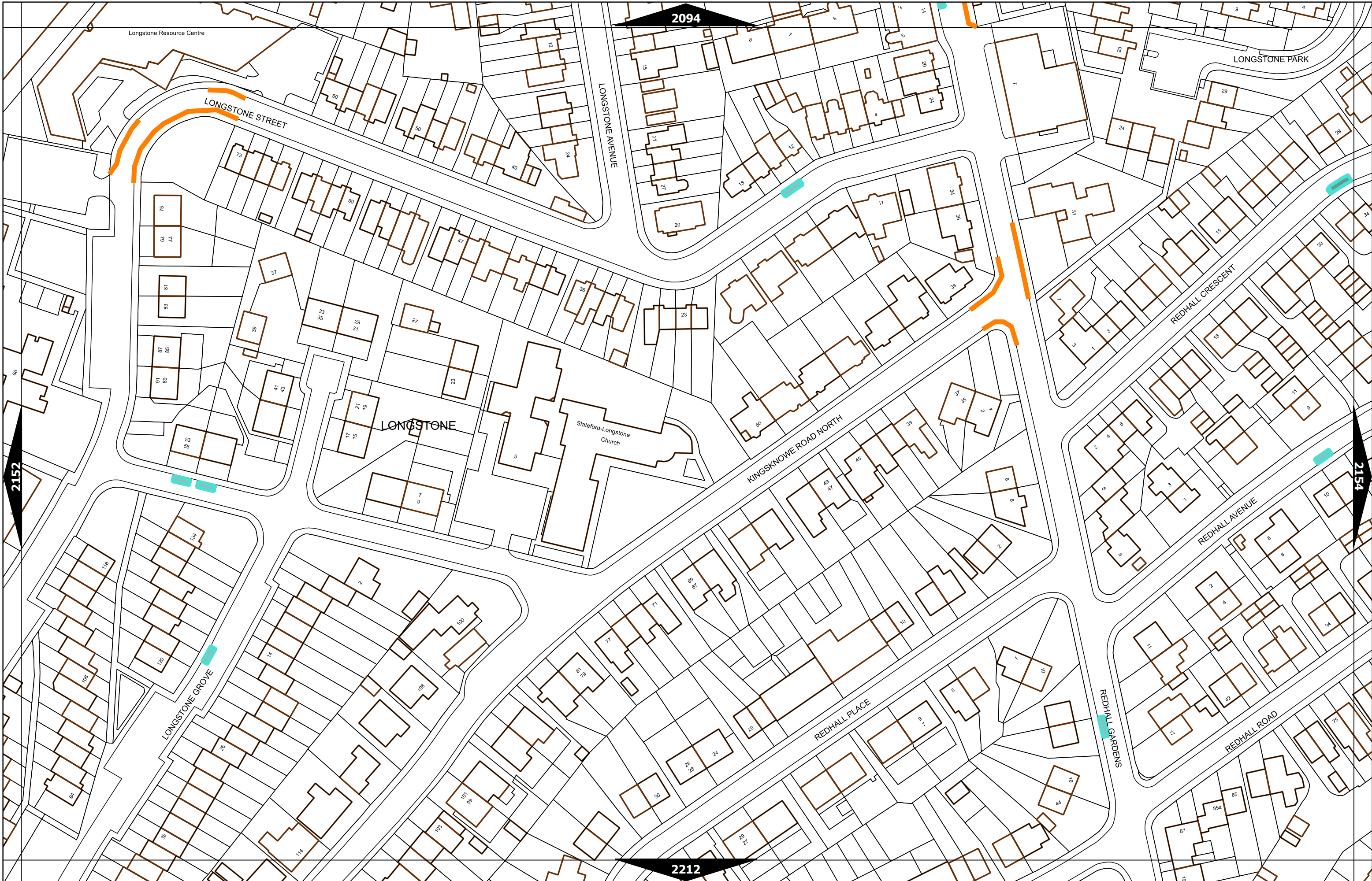
Scale at A3	1:1000
Effective Date	04-Jul-2022
Map Tile	1992
Revision	2
Status	CONFIRMED



Scale at A3	1:1000
Effective Date	03-Jun-2024
Map Tile	2036
Revision	2
Status	CONFIRMED



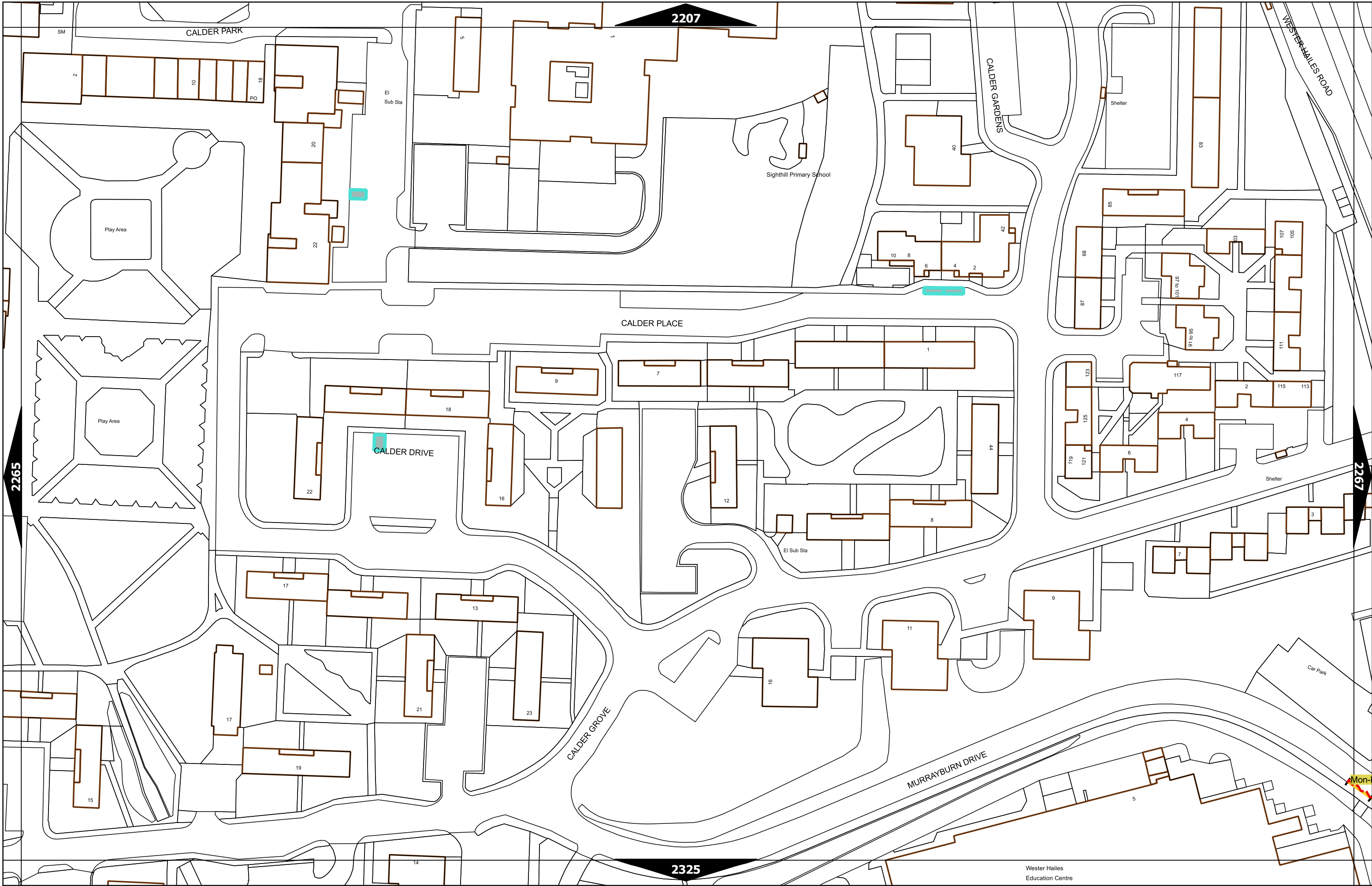
Scale at A3	1:1000
Effective Date	20-Nov-2020
Map Tile	2048
Revision	3
Status	CONFIRMED



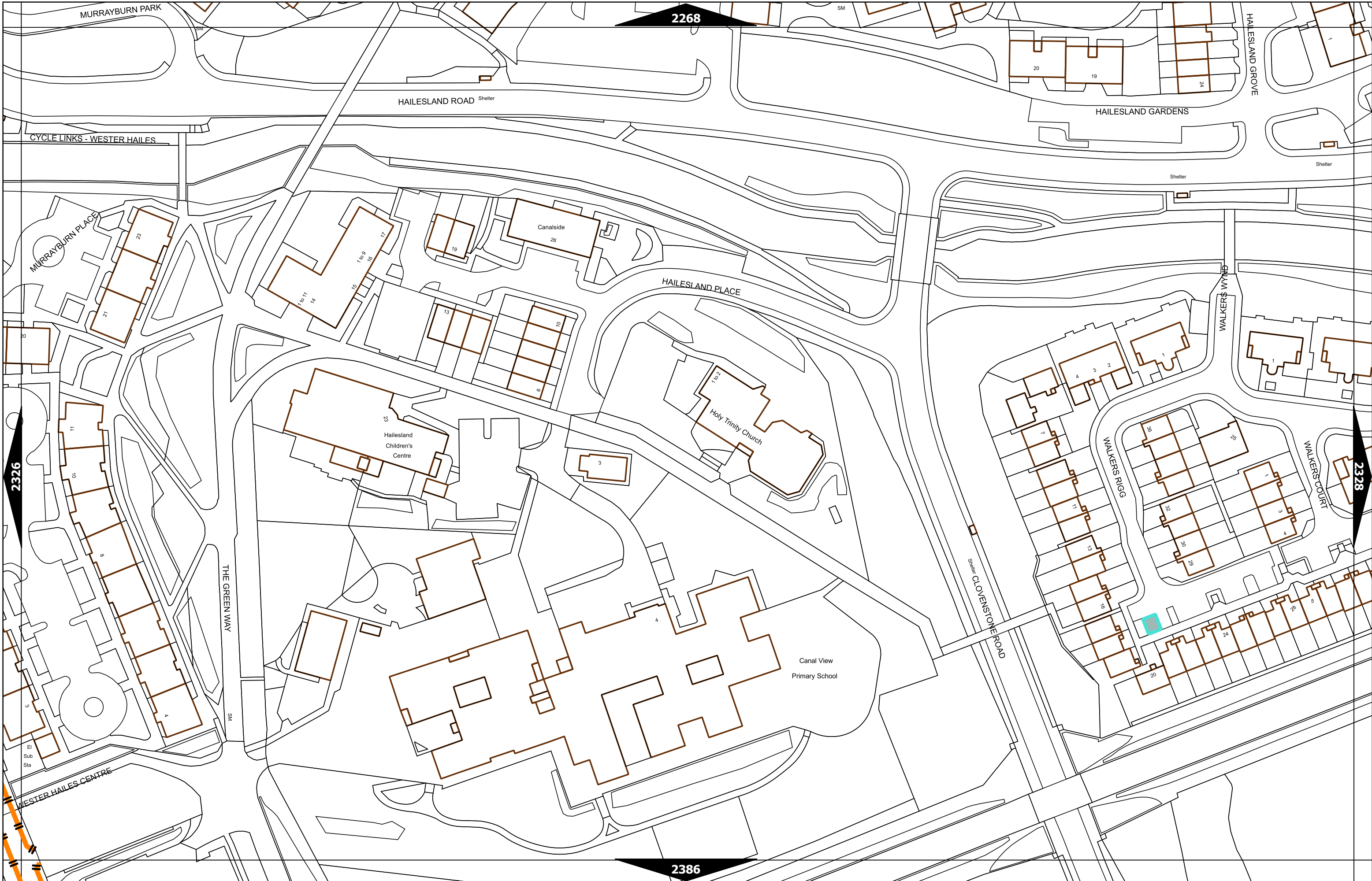
Scale at A3	1:1000
Effective Date	24-Oct-2022
Map Tile	2153
Revision	3
Status	CONFIRMED



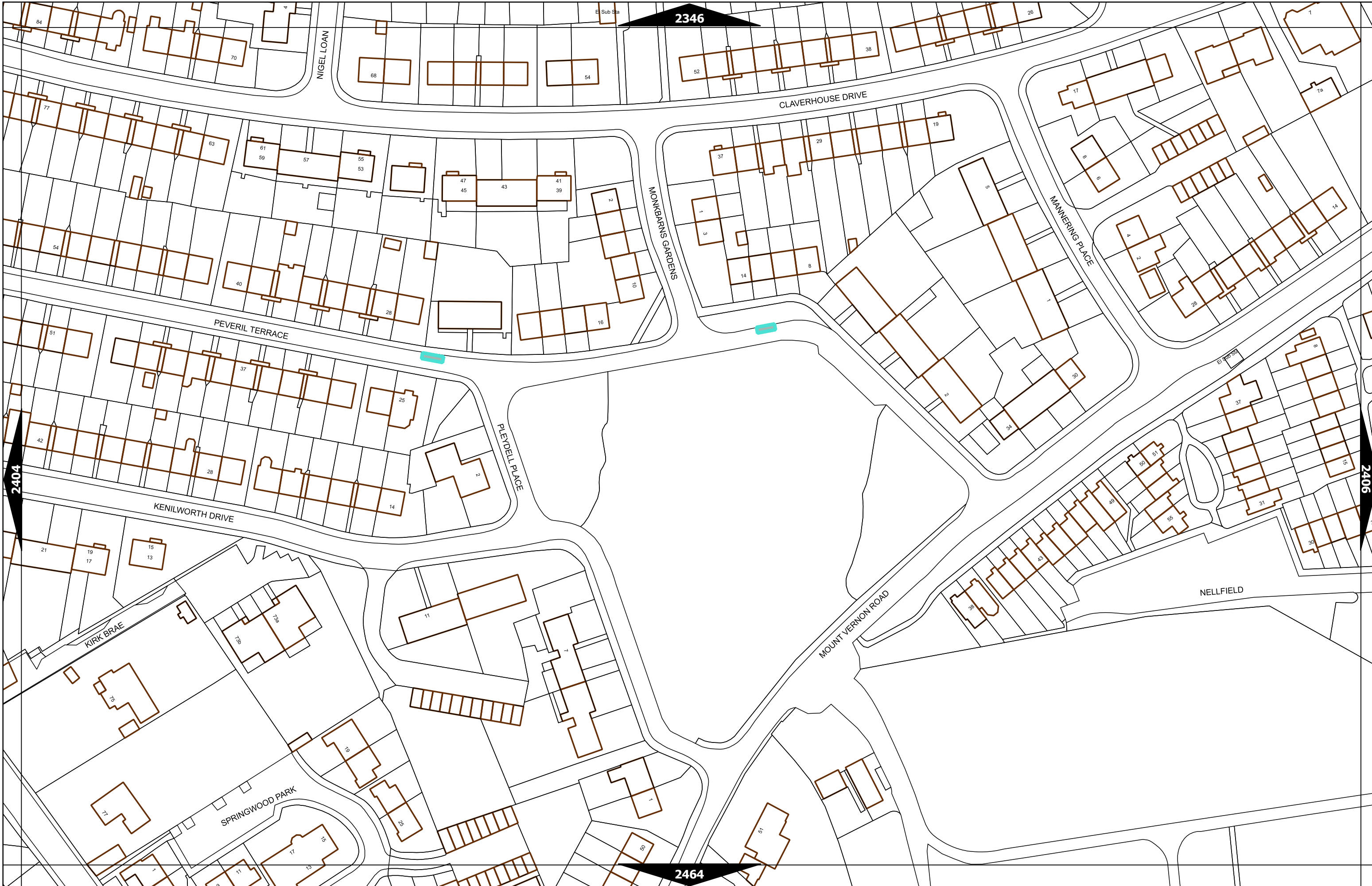
Scale at A3	1:1000
Effective Date	28-Feb-2022
Map Tile	2219
Revision	3
Status	CONFIRMED



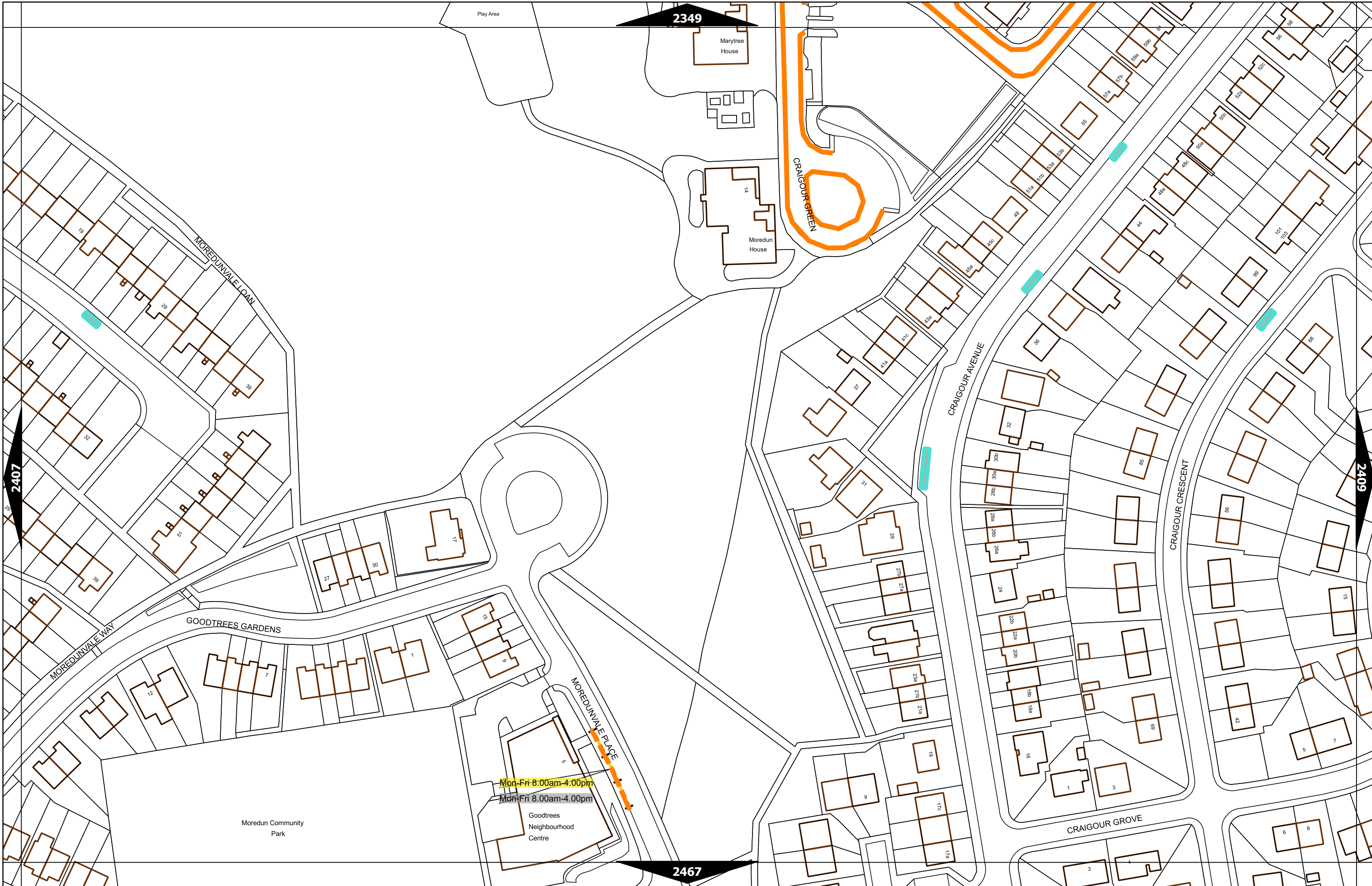
Scale at A3	1:1000
Effective Date	15-Oct-2018
Map Tile	2266
Revision	1
Status	CONFIRMED



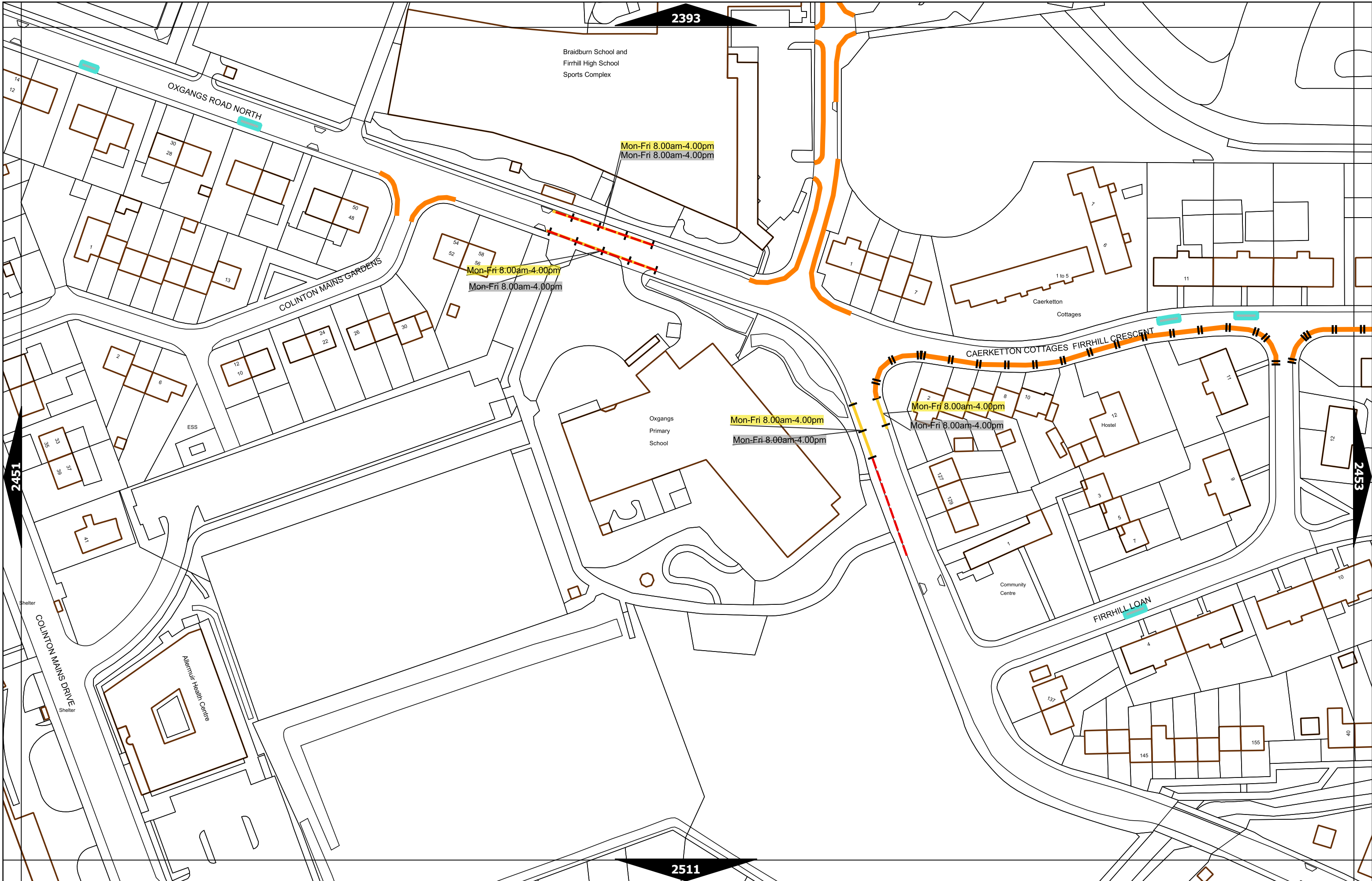
Scale at A3	1:1000
Effective Date	15-Oct-2018
Map Tile	2327
Revision	1
Status	CONFIRMED



Scale at A3	1:1000
Effective Date	15-Oct-2018
Map Tile	2405
Revision	1
Status	CONFIRMED



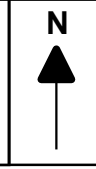
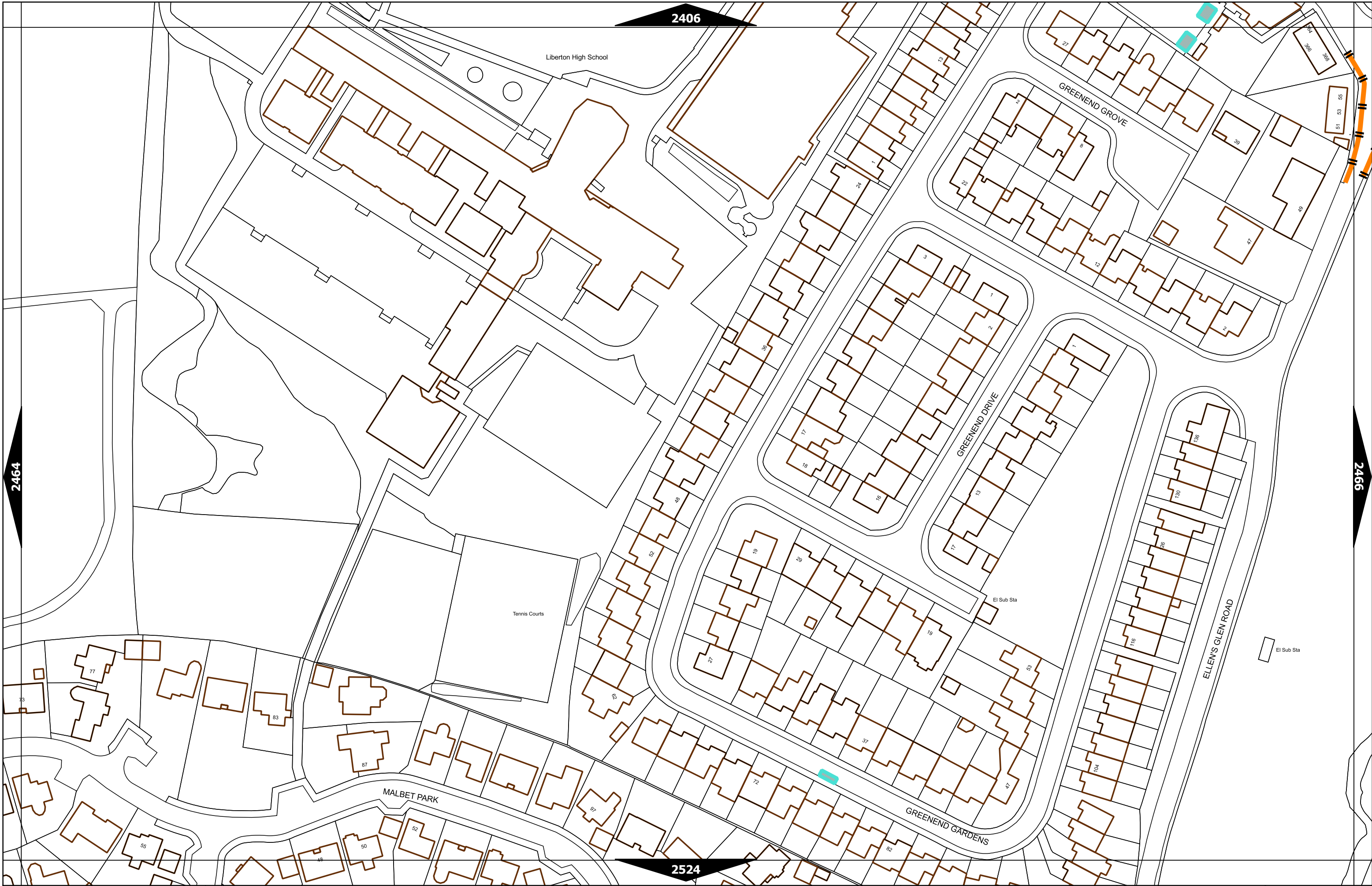
Scale at A3	1:1000
Effective Date	15-Oct-2018
Map Tile	2408
Revision	1
Status	CONFIRMED



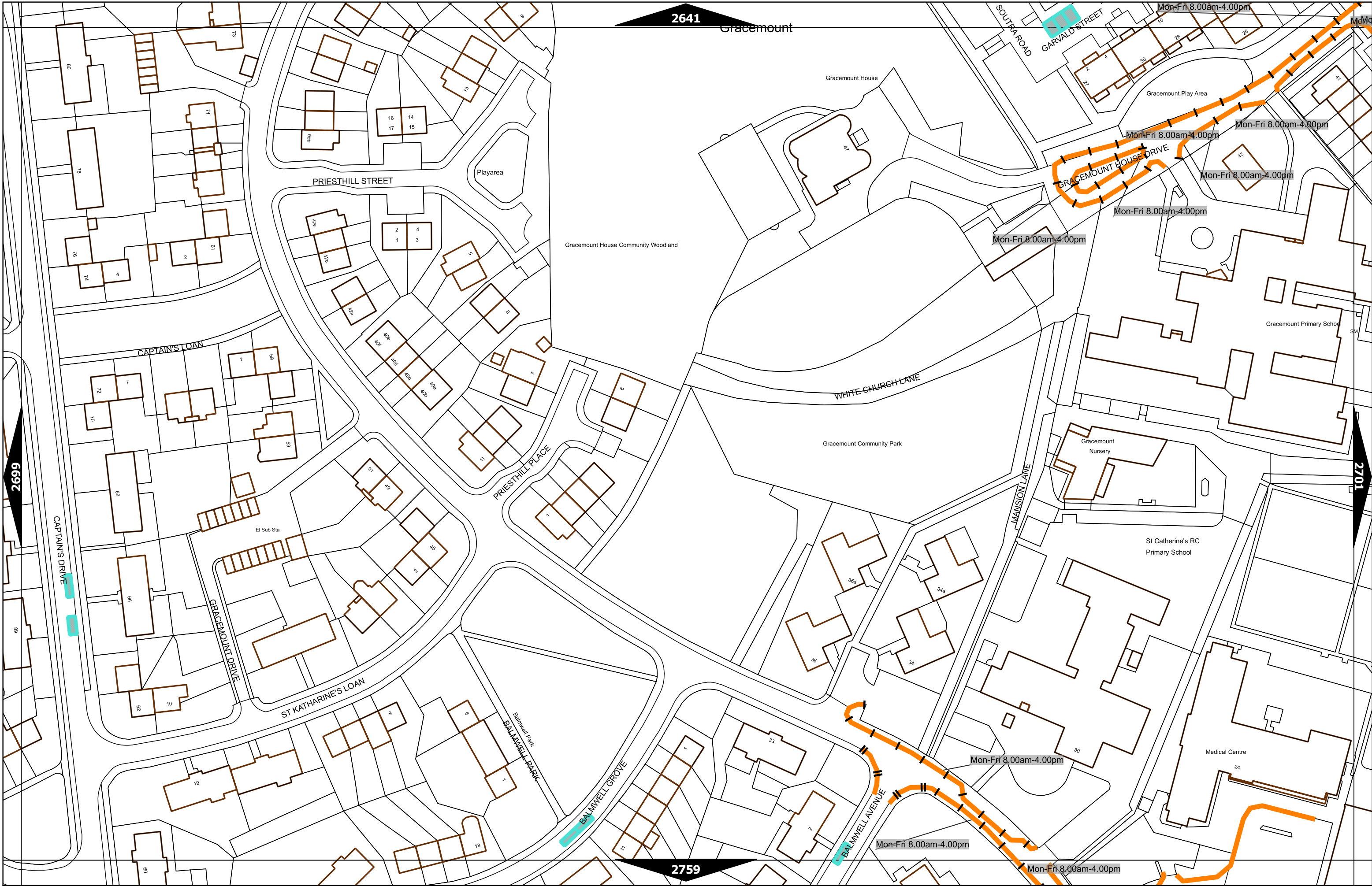
Scale at A3	1:1000
Effective Date	03-Jun-2024
Map Tile	2452
Revision	4
Status	CONFIRMED



Scale at A3	1:1000
Effective Date	13-Jul-2020
Map Tile	2453
Revision	3
Status	CONFIRMED



Scale at A3	1:1000
Effective Date	15-Oct-2018
Map Tile	2465
Revision	1
Status	CONFIRMED



2641

Gracemount

2699

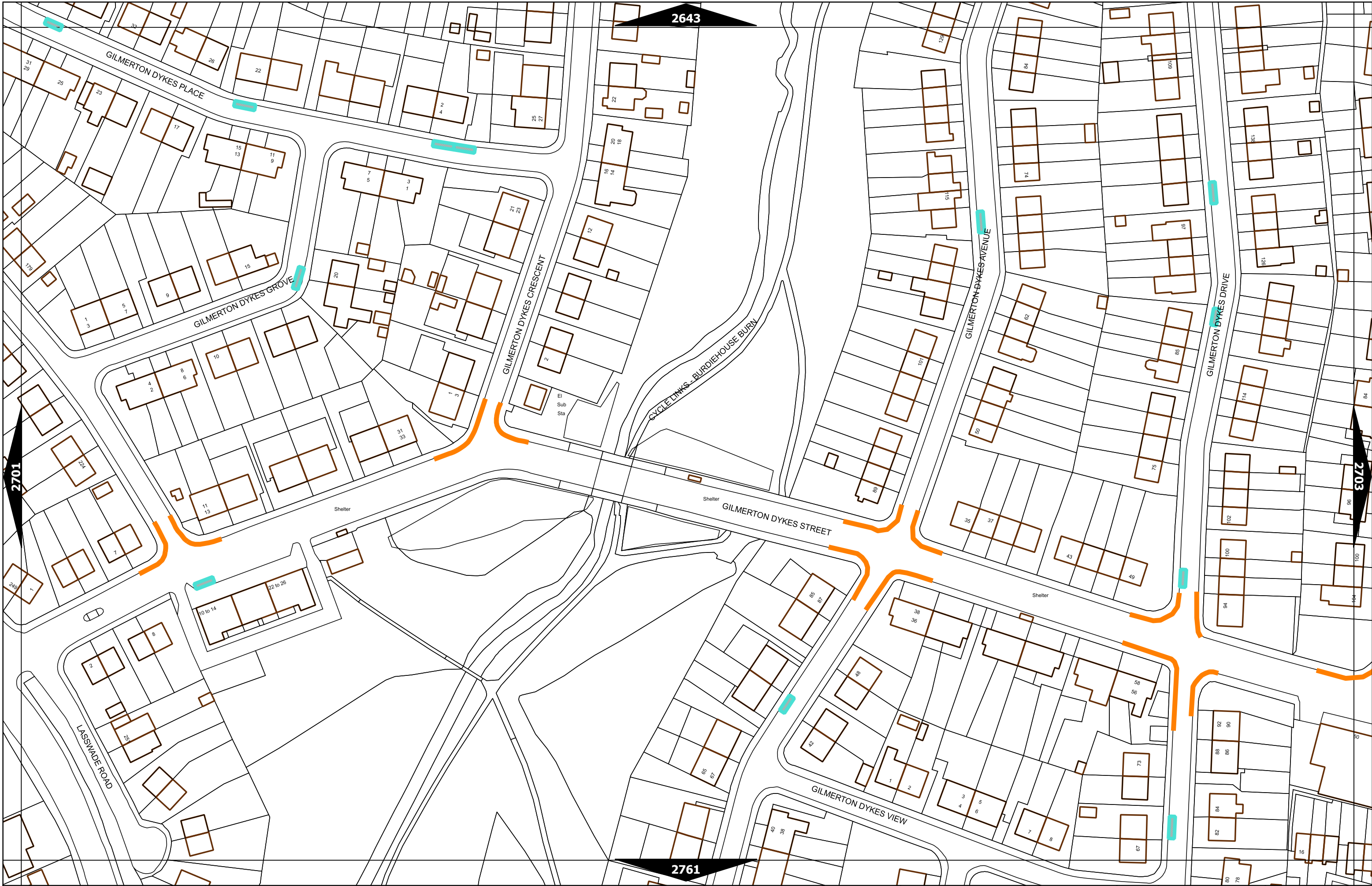
CAPTAIN'S DRIVE

2701

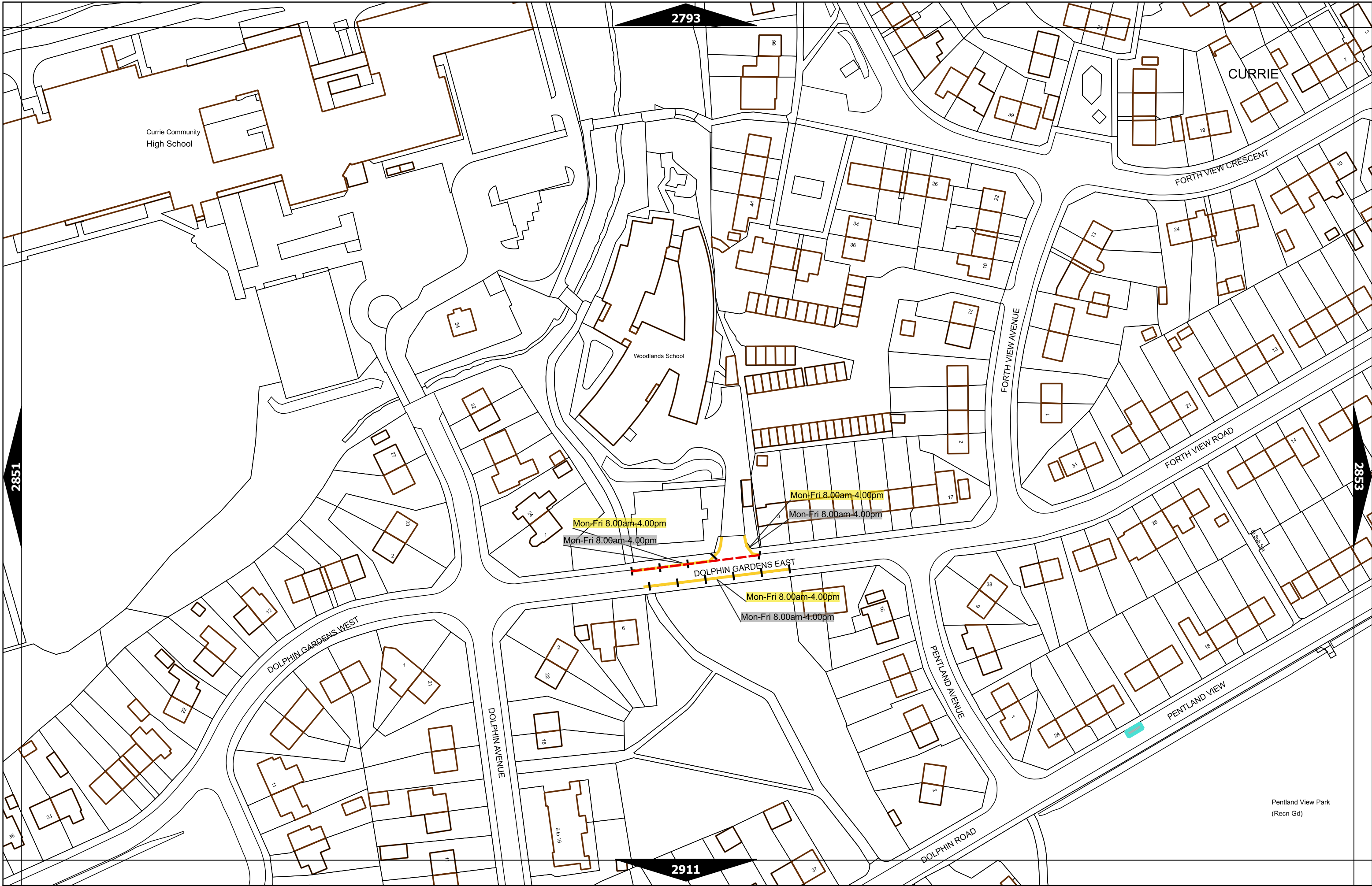
2759



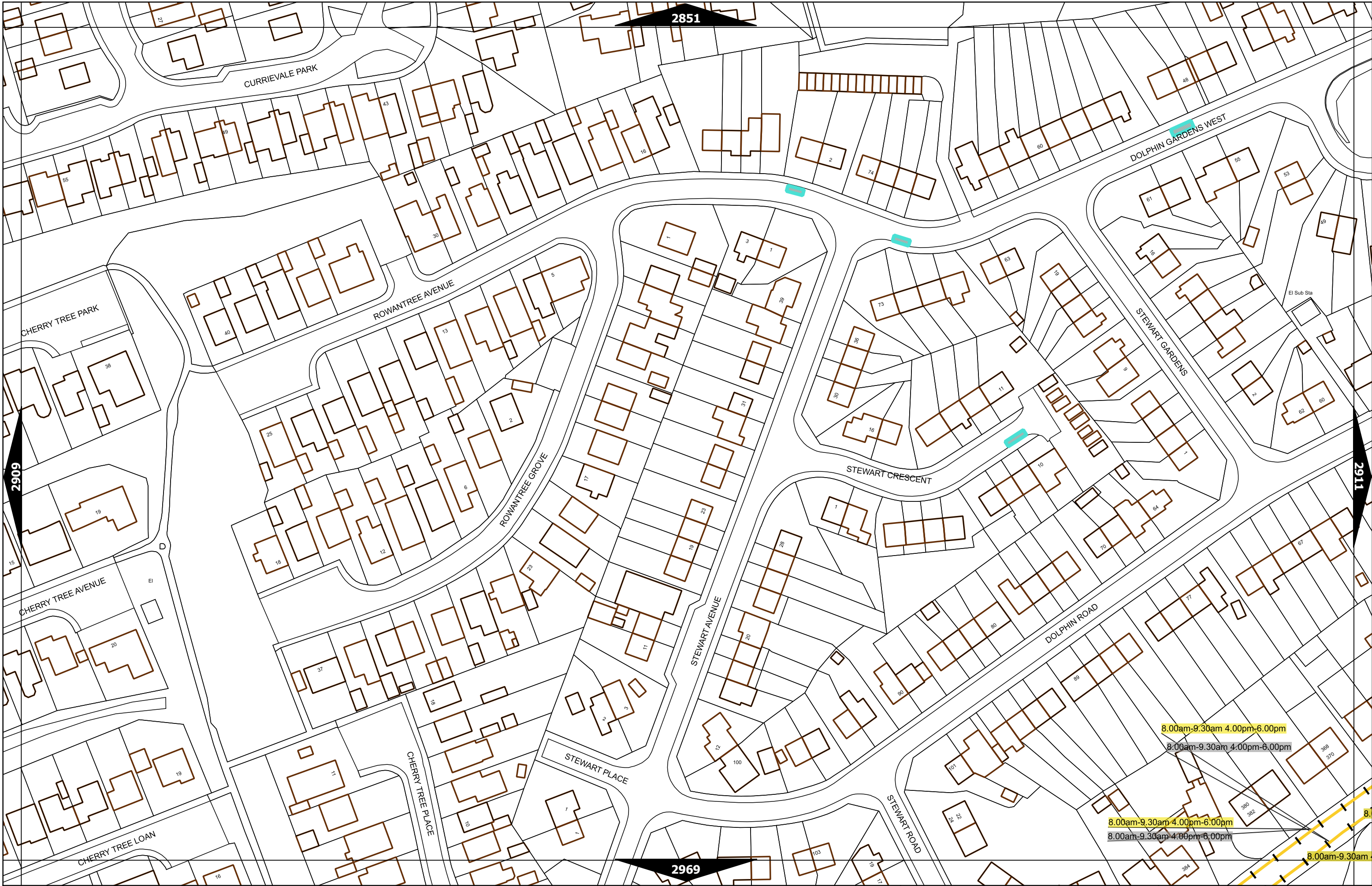
Scale at A3	1:1000
Effective Date	03-Jun-2024
Map Tile	2700
Revision	2
Status	CONFIRMED



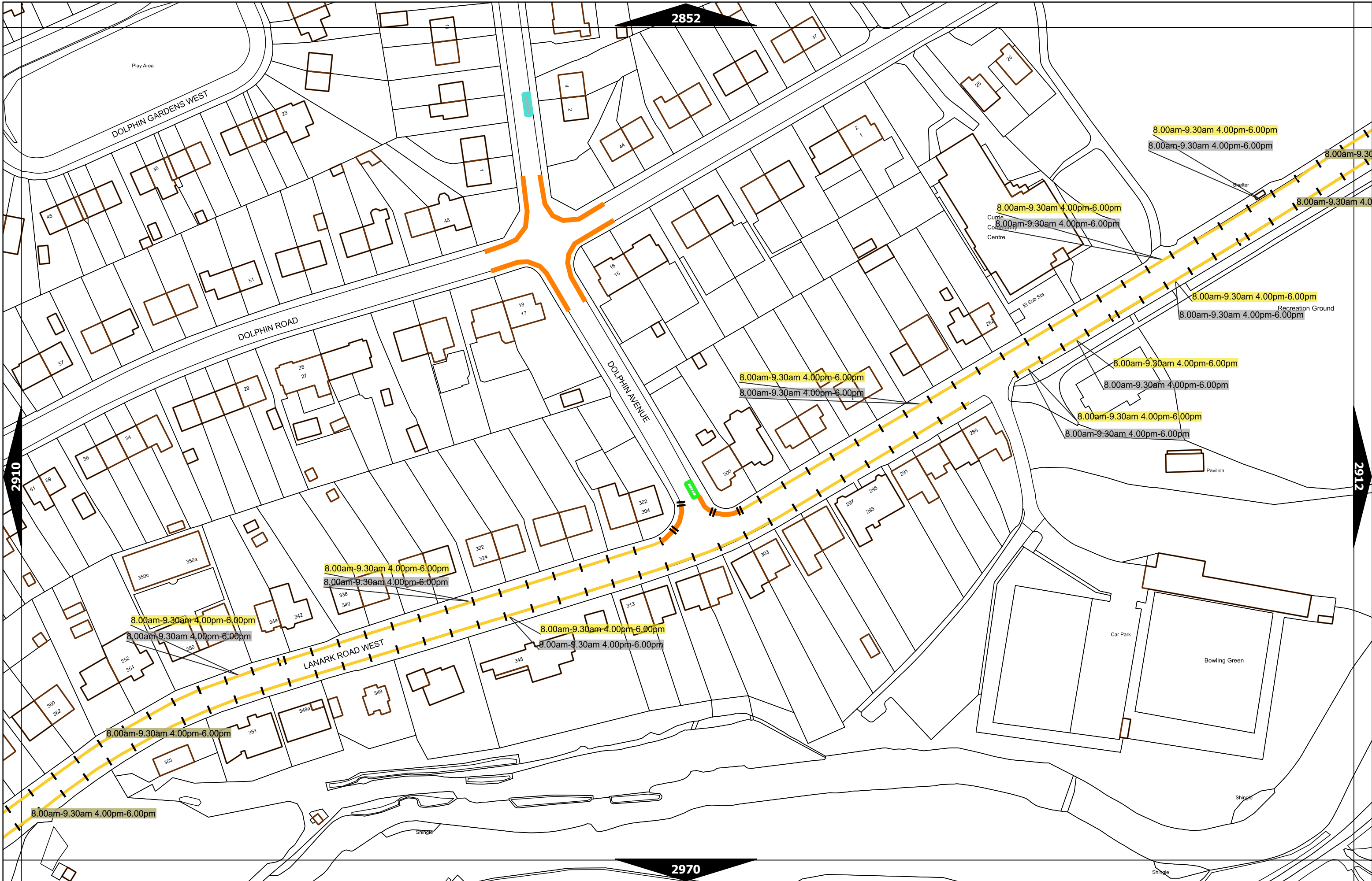
Scale at A3	1:1000
Effective Date	13-Feb-2023
Map Tile	2702
Revision	2
Status	CONFIRMED



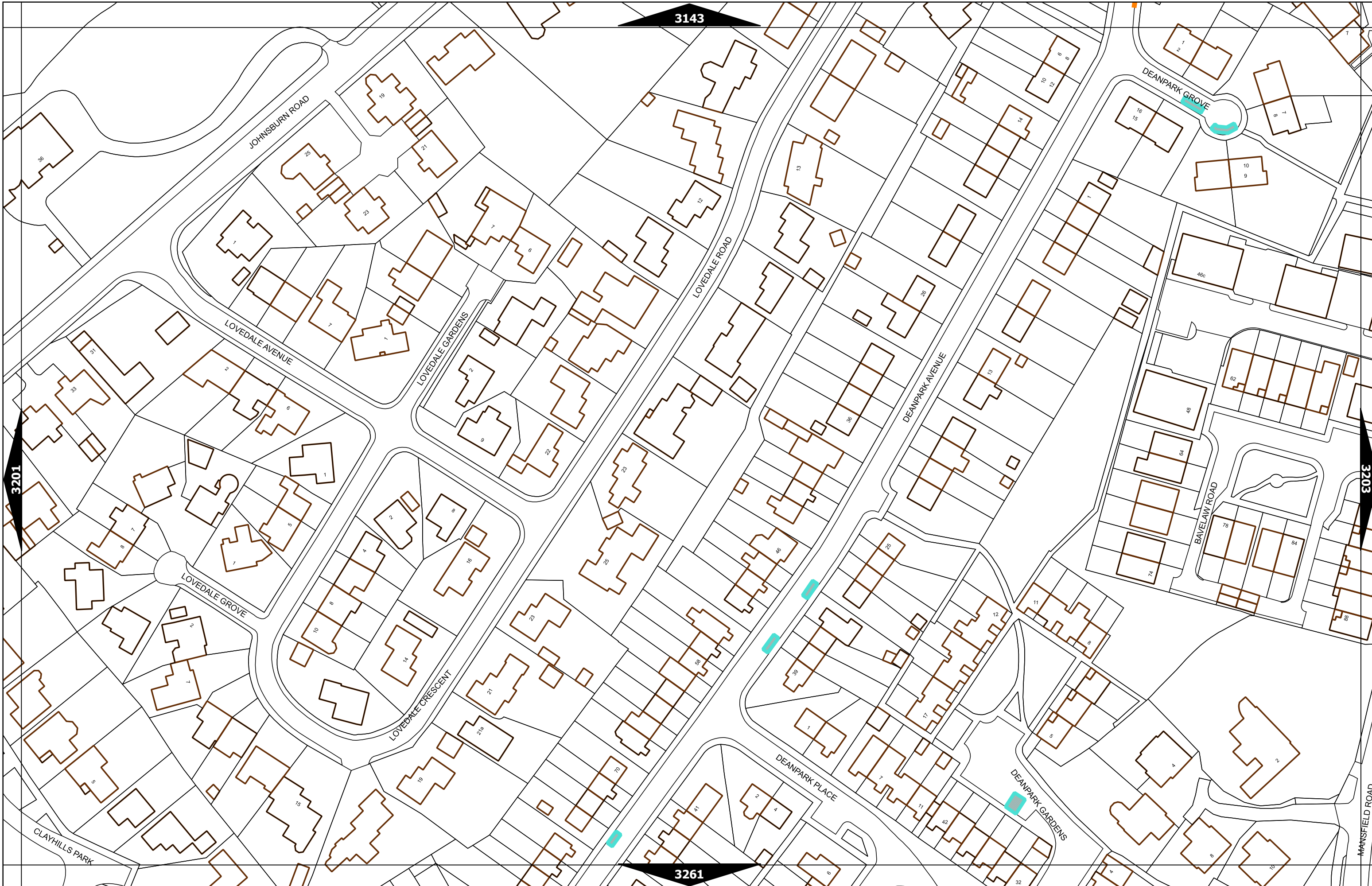
Scale at A3	1:1000
Effective Date	24-Oct-2022
Map Tile	2852
Revision	3
Status	CONFIRMED



Scale at A3	1:1000
Effective Date	03-Jun-2024
Map Tile	2910
Revision	2
Status	CONFIRMED



Scale at A3	1:1000
Effective Date	15-Oct-2018
Map Tile	2911
Revision	1
Status	CONFIRMED



Scale at A3	1:1000
Effective Date	01-Feb-2022
Map Tile	3202
Revision	2
Status	CONFIRMED



3263

3321

3323

3381



The City of Edinburgh Council (Traffic Regulation; Restrictions on Waiting, Loading and Unloading, Stopping and Parking Places) Designation and Traffic Regulation Order 2018

This map is based upon Ordnance Survey material with the permission of Ordnance Survey on behalf of HMSO Crown copyright and database right. All rights reserved. Licence number - 100023420



Scale at A3	1:1000
Effective Date	03-Jun-2024
Map Tile	3322
Revision	2
Status	CONFIRMED