



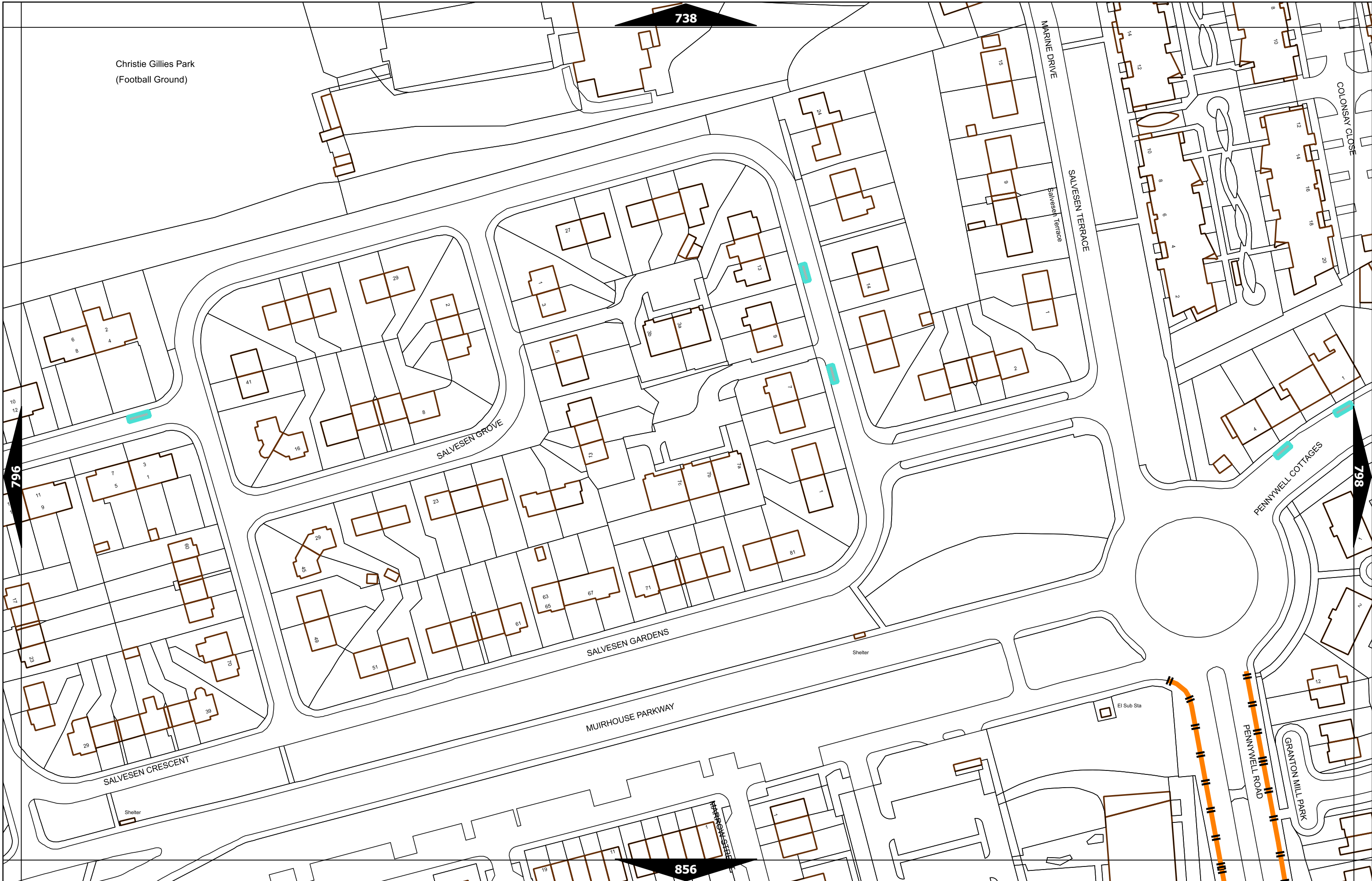
Scale at A3	1:1000
Effective Date	10-Jun-2024
Map Tile	683
Revision	5
Status	CONFIRMED



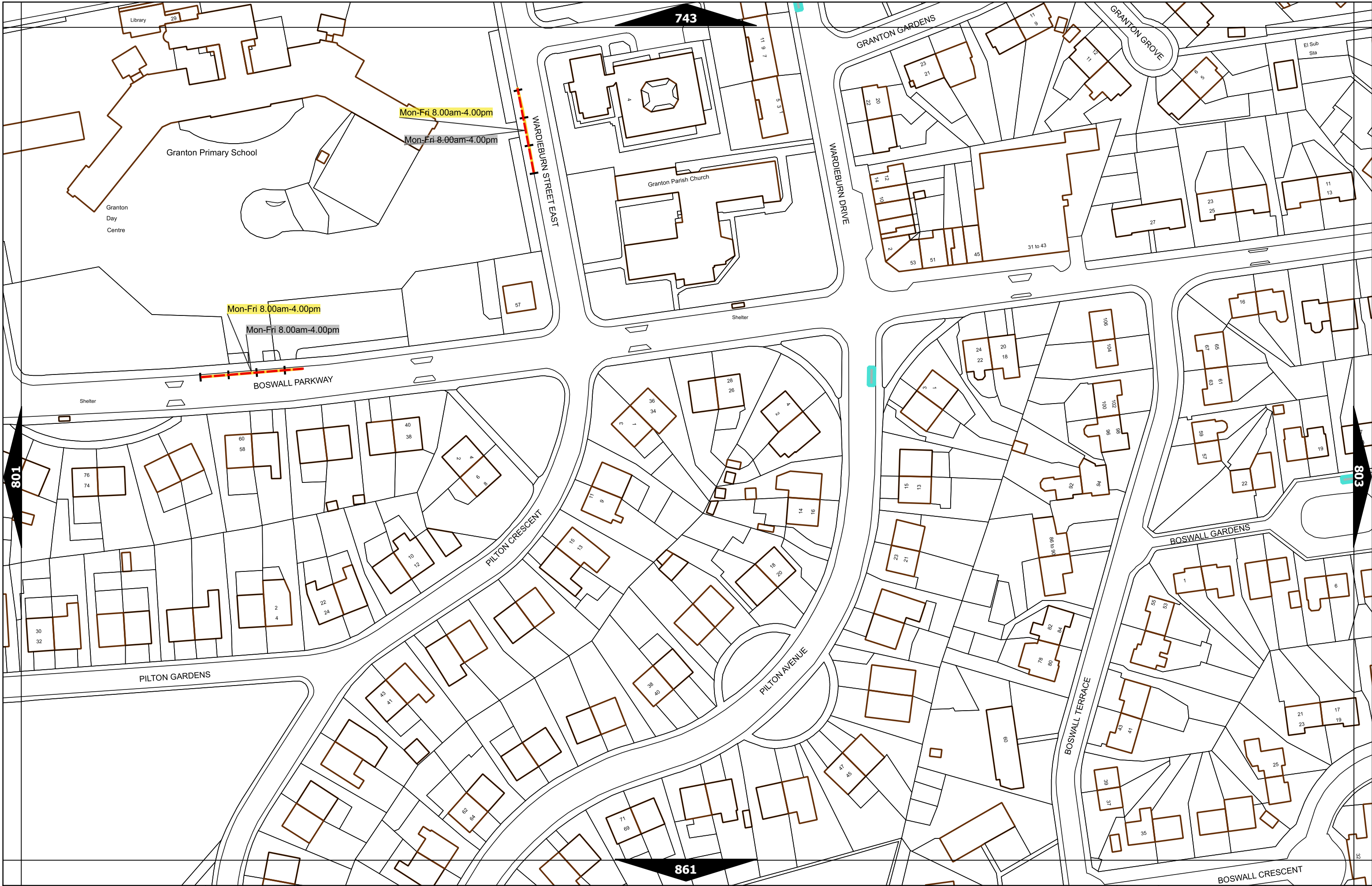
Scale at A3	1:1000
Effective Date	10-Jun-2024
Map Tile	742
Revision	3
Status	CONFIRMED



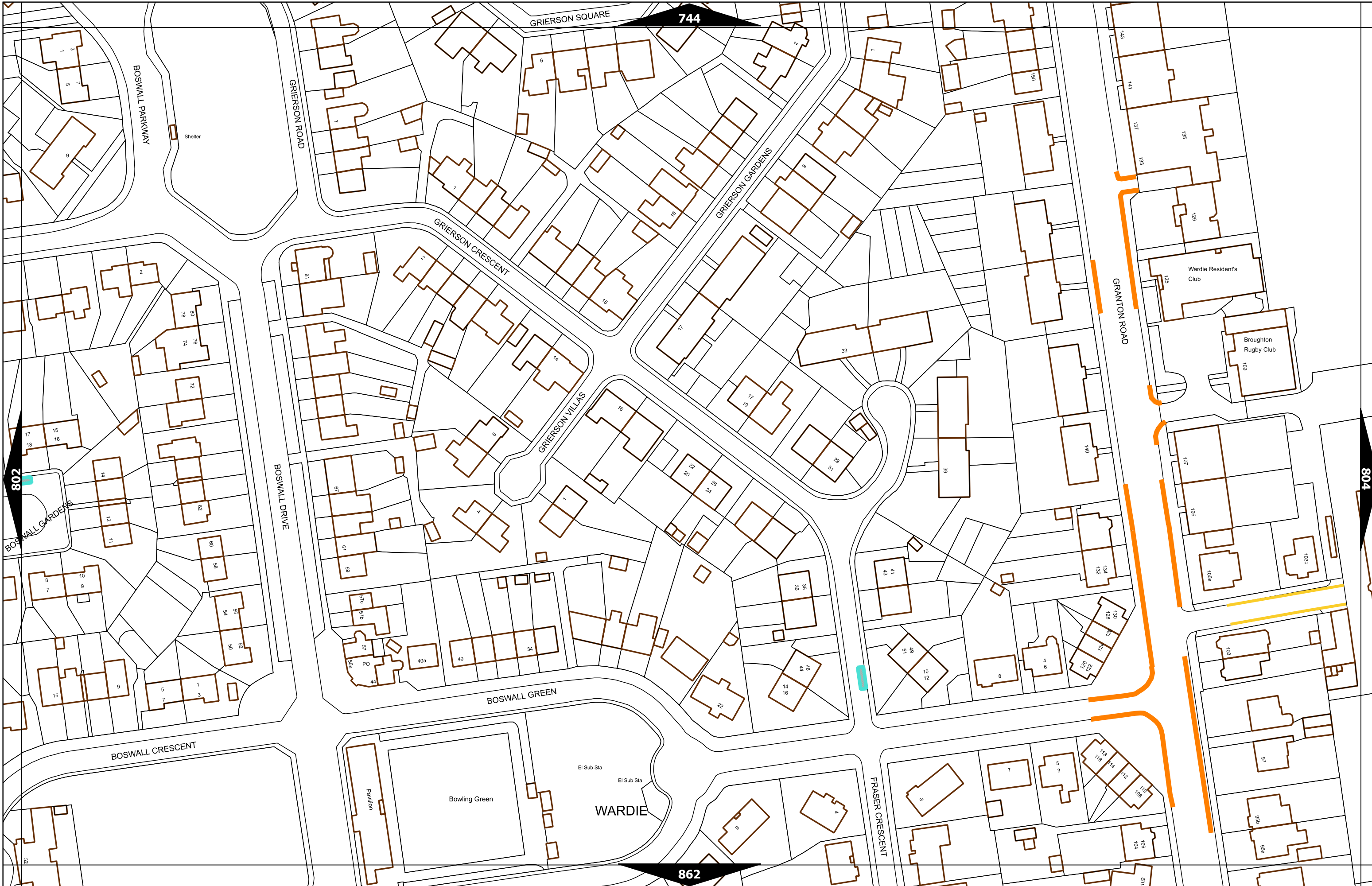
Scale at A3	1:1000
Effective Date	10-Jun-2024
Map Tile	747
Revision	5
Status	CONFIRMED



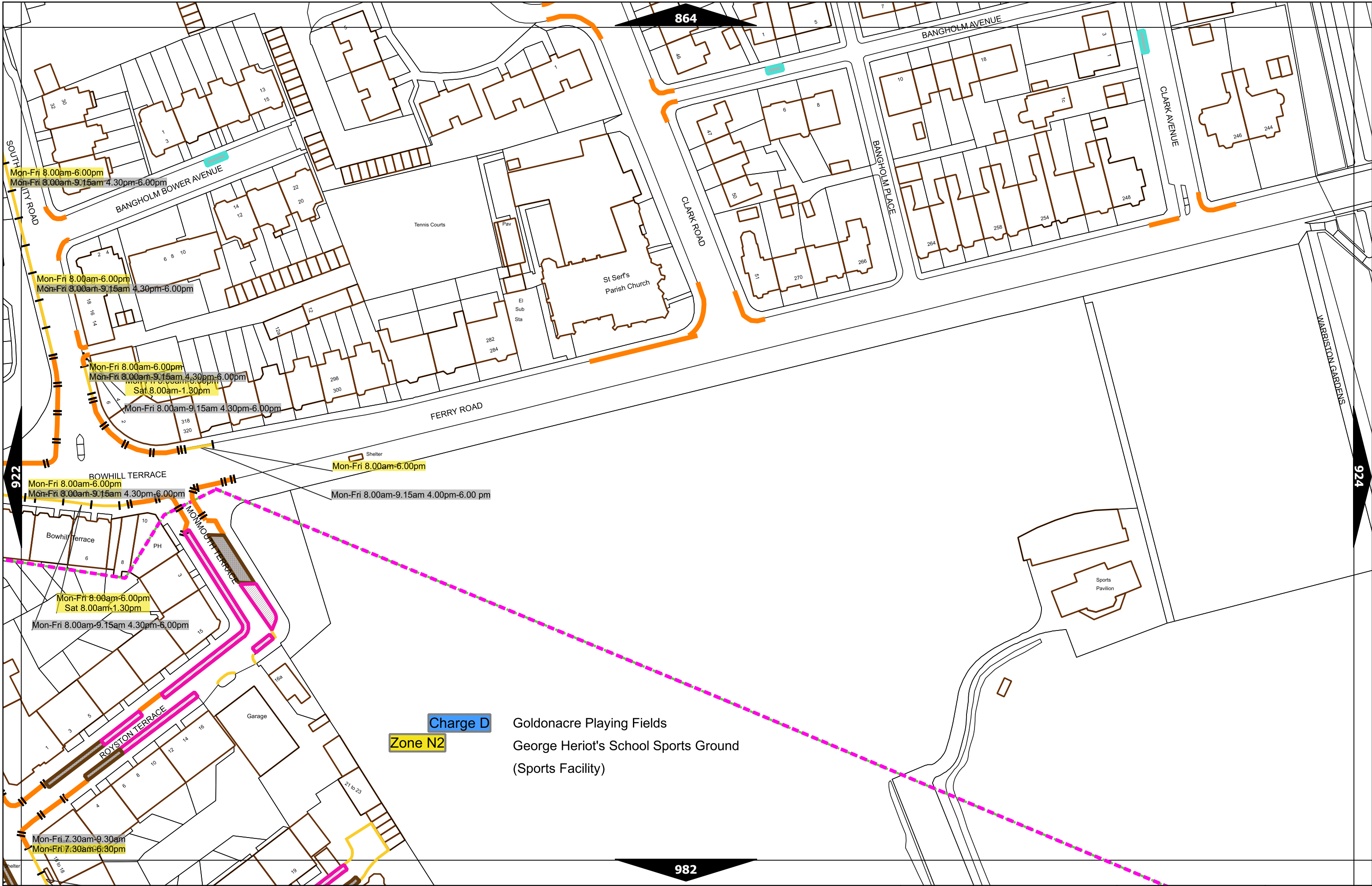
Scale at A3	1:1000
Effective Date	10-Jun-2024
Map Tile	797
Revision	2
Status	CONFIRMED



	Scale at A3	1:1000
	Effective Date	10-Jun-2024
	Map Tile	802
	Revision	2
	Status	CONFIRMED



Scale at A3	1:1000
Effective Date	10-Jun-2024
Map Tile	803
Revision	4
Status	CONFIRMED



Mon-Fri 8.00am-6.00pm
 Mon-Fri 8.00am-9.15am 4.30pm-6.00pm

Mon-Fri 8.00am-6.00pm
 Mon-Fri 8.00am-9.15am 4.30pm-6.00pm

Mon-Fri 8.00am-6.00pm
 Mon-Fri 8.00am-9.15am 4.30pm-6.00pm
 Sat 8.00am-1.30pm

Mon-Fri 8.00am-9.15am 4.30pm-6.00pm

Mon-Fri 8.00am-6.00pm
 Mon-Fri 8.00am-9.15am 4.30pm-6.00pm

Mon-Fri 8.00am-6.00pm
 Sat 8.00am-1.30pm

Mon-Fri 8.00am-9.15am 4.30pm-6.00pm

Mon-Fri 7.30am-9.30am
 Mon-Fri 7.30am-6.30pm

Mon-Fri 8.00am-6.00pm

Mon-Fri 8.00am-9.15am 4.00pm-6.00pm

Charge D Goldonacre Playing Fields
Zone N2 George Heriot's School Sports Ground
 (Sports Facility)

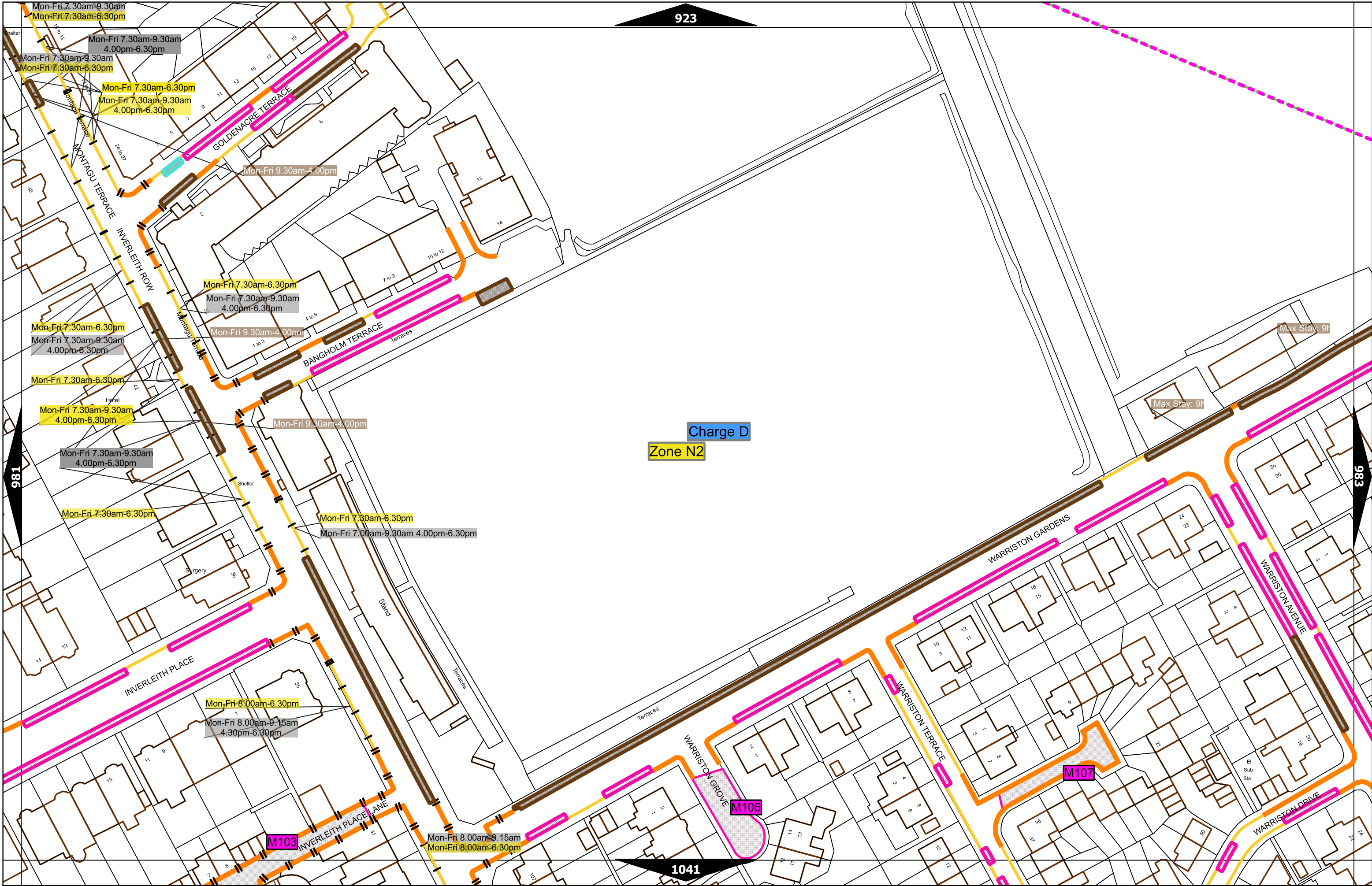


Scale at A3	1:1000
Effective Date	10-Jun-2024
Map Tile	923
Revision	6
Status	CONFIRMED



Scale at A3	1:1000
Effective Date	10-Jun-2024
Map Tile	976
Revision	2
Status	CONFIRMED

Priority parking area B10



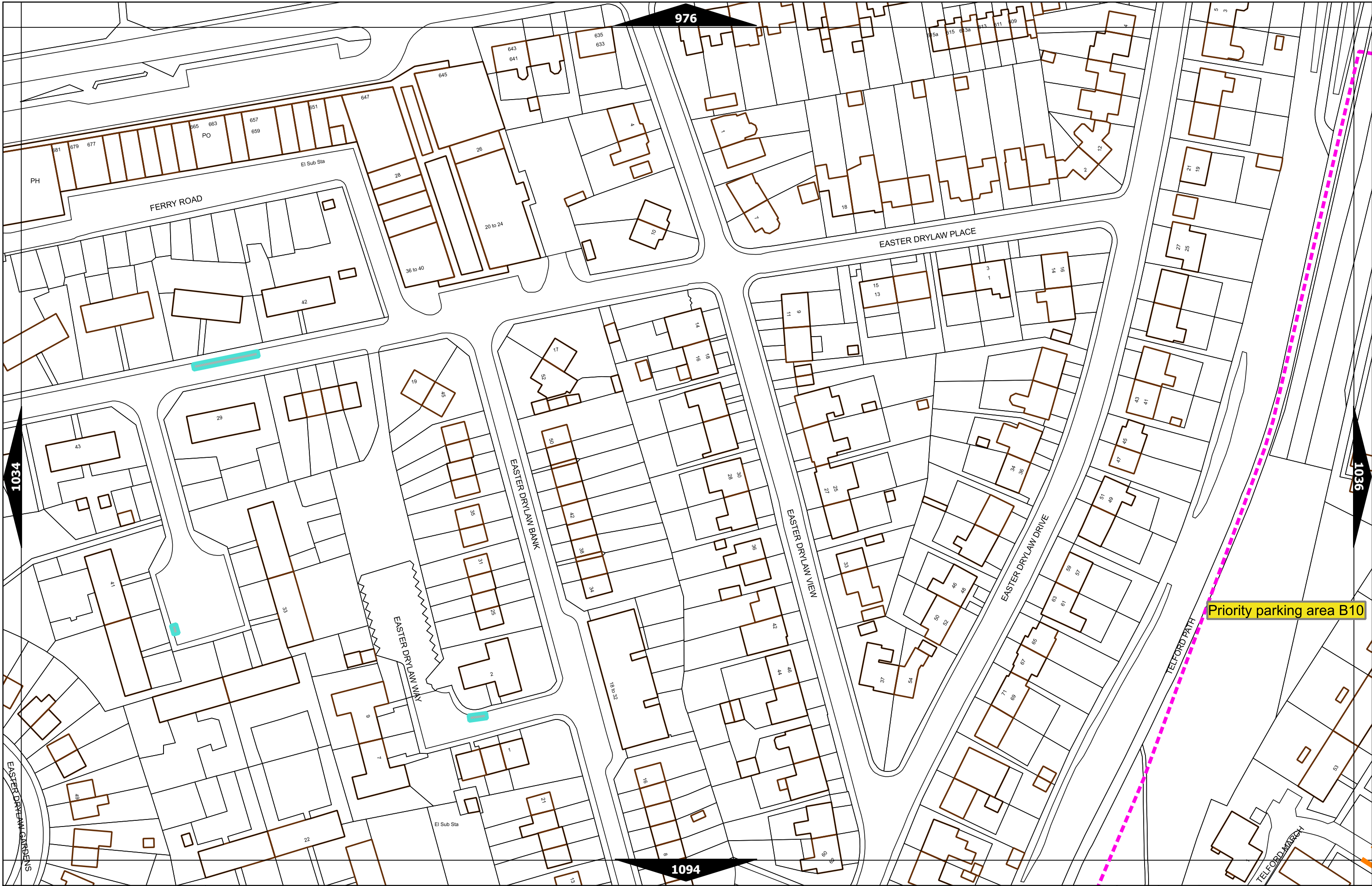
923

Charge D

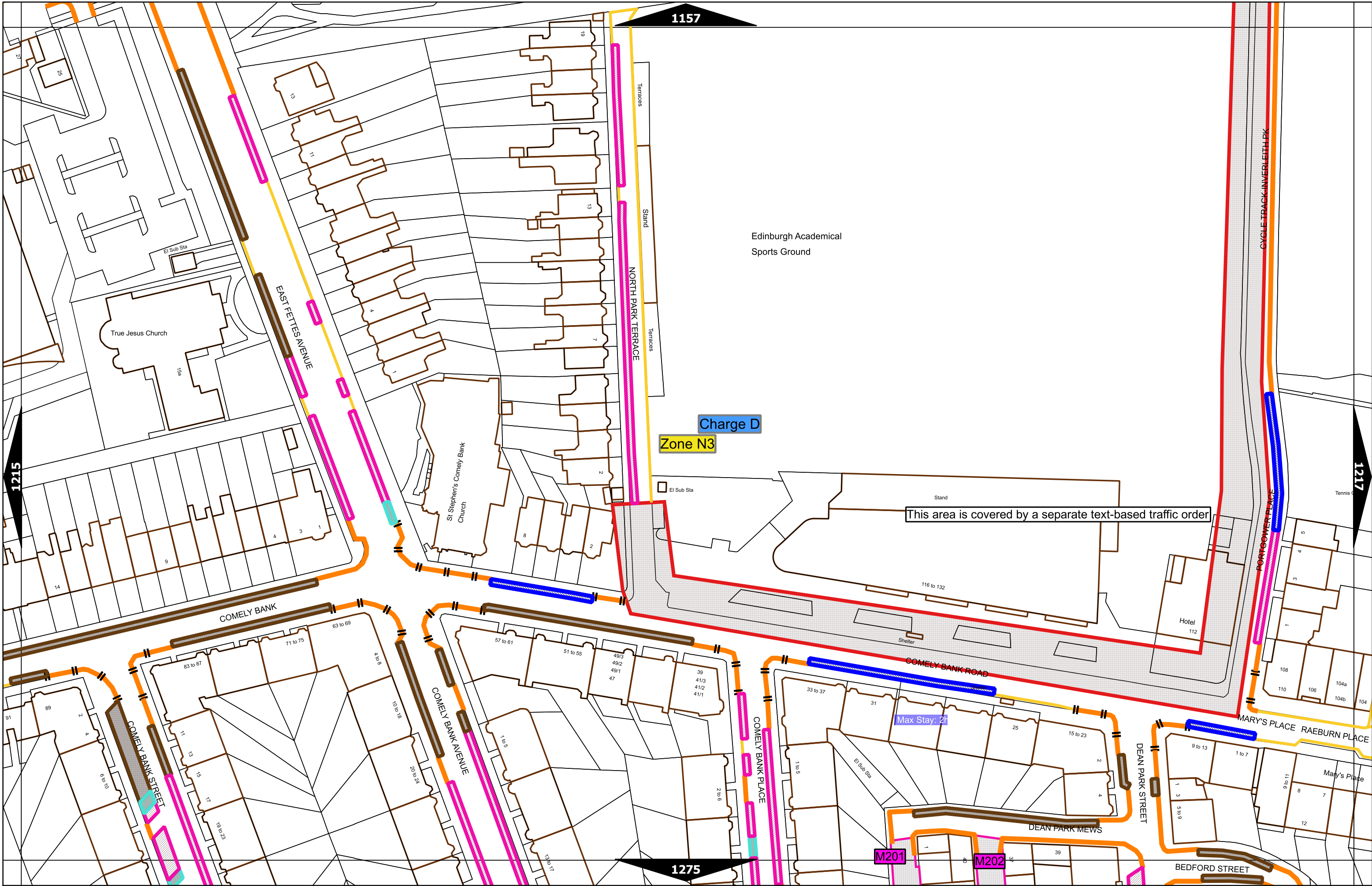
Zone N2



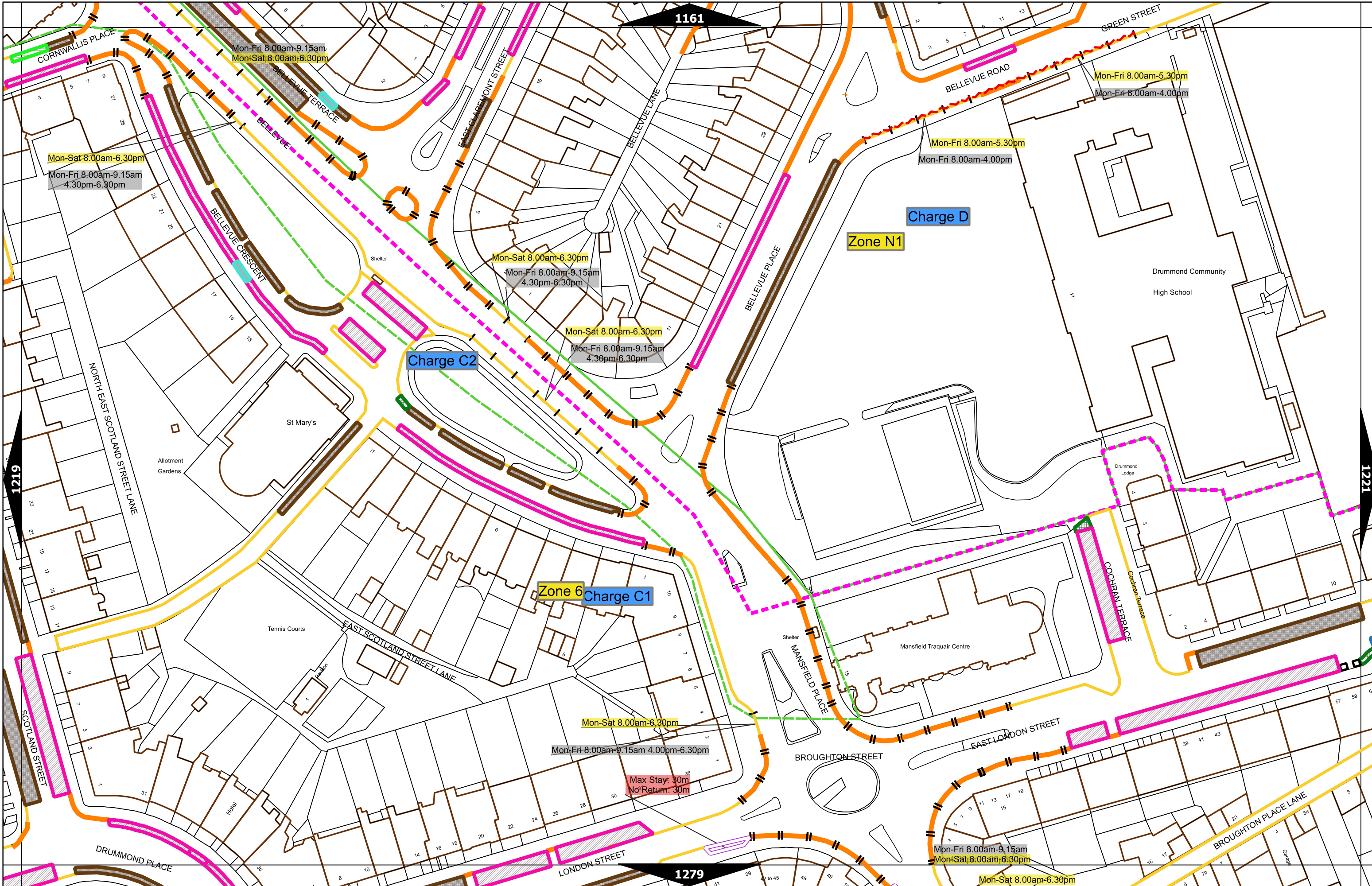
Scale at A3	1:1000
Effective Date	10-Jun-2024
Map Tile	982
Revision	4
Status	CONFIRMED



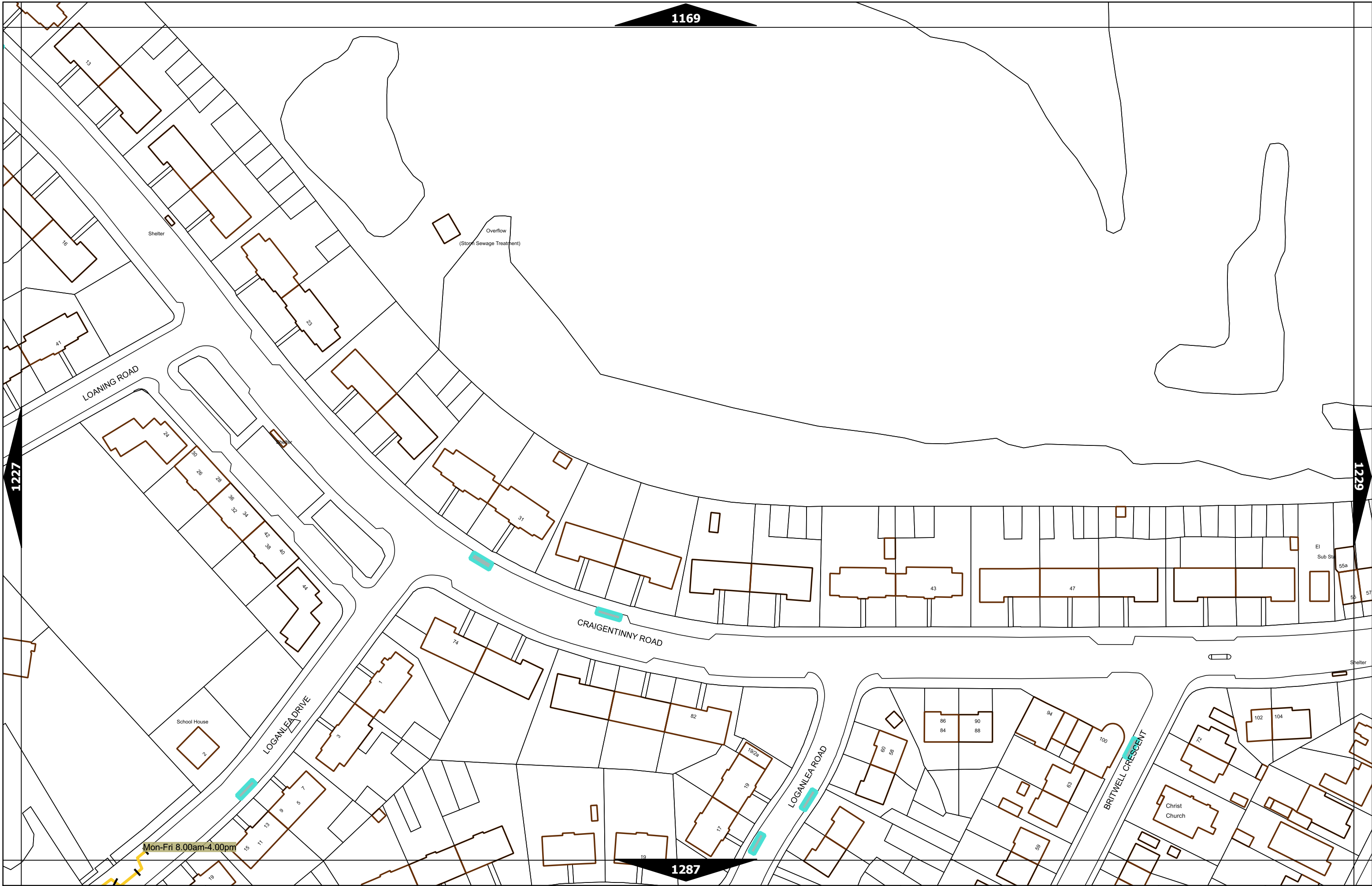
Scale at A3	1:1000
Effective Date	10-Jun-2024
Map Tile	1035
Revision	2
Status	CONFIRMED

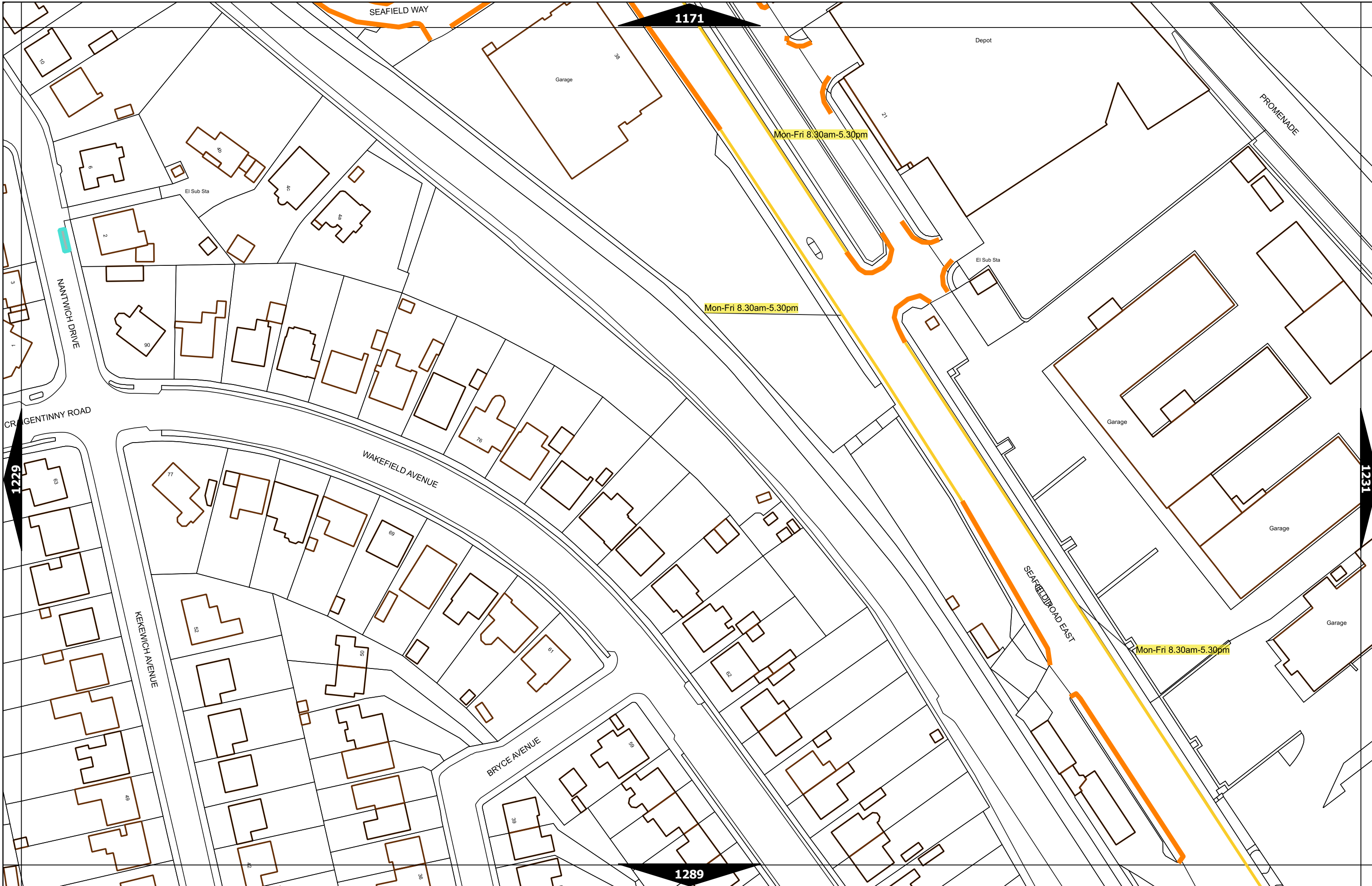


Scale at A3	1:1000
Effective Date	10-Jun-2024
Map Tile	1216
Revision	6
Status	CONFIRMED

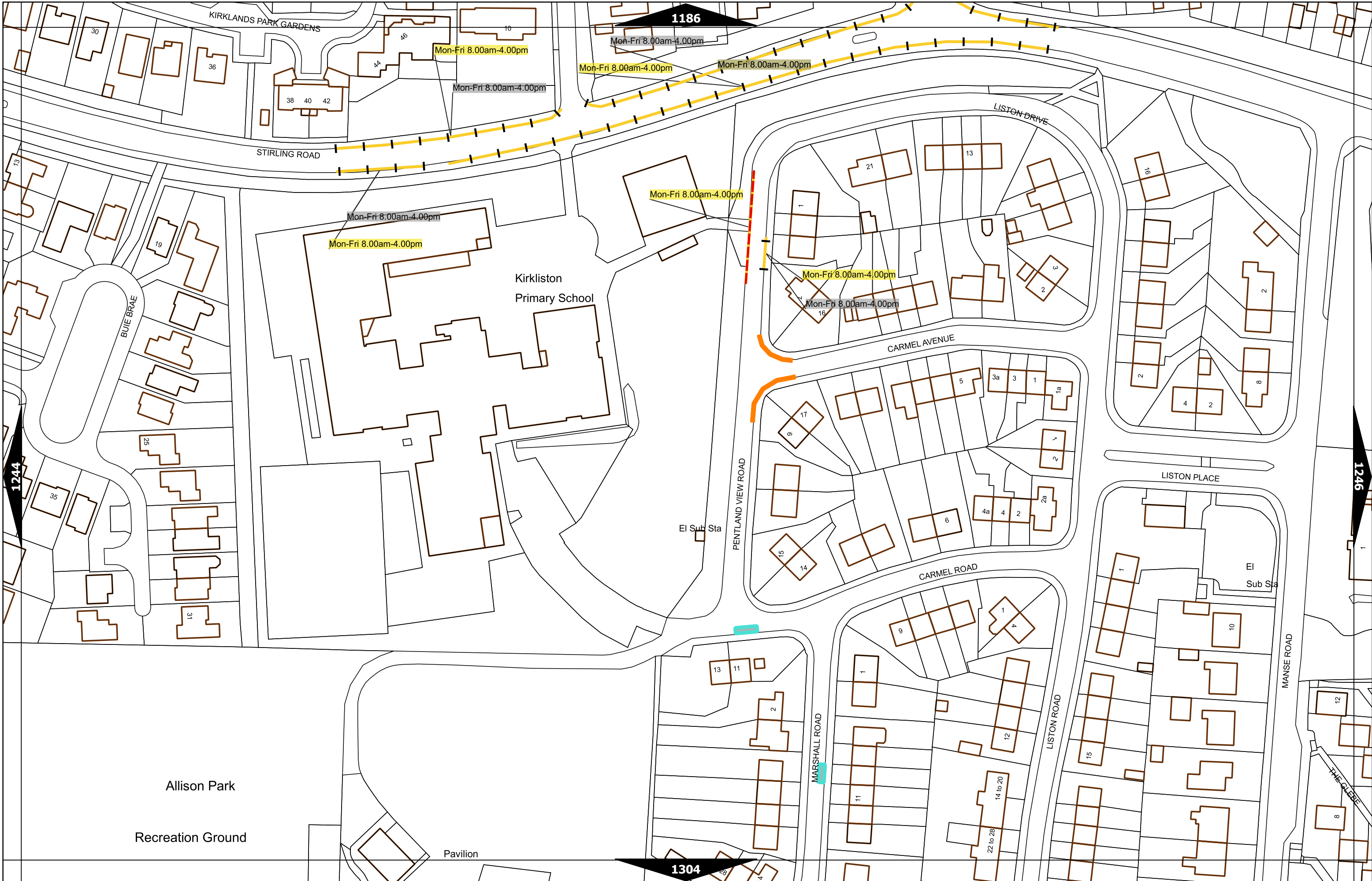


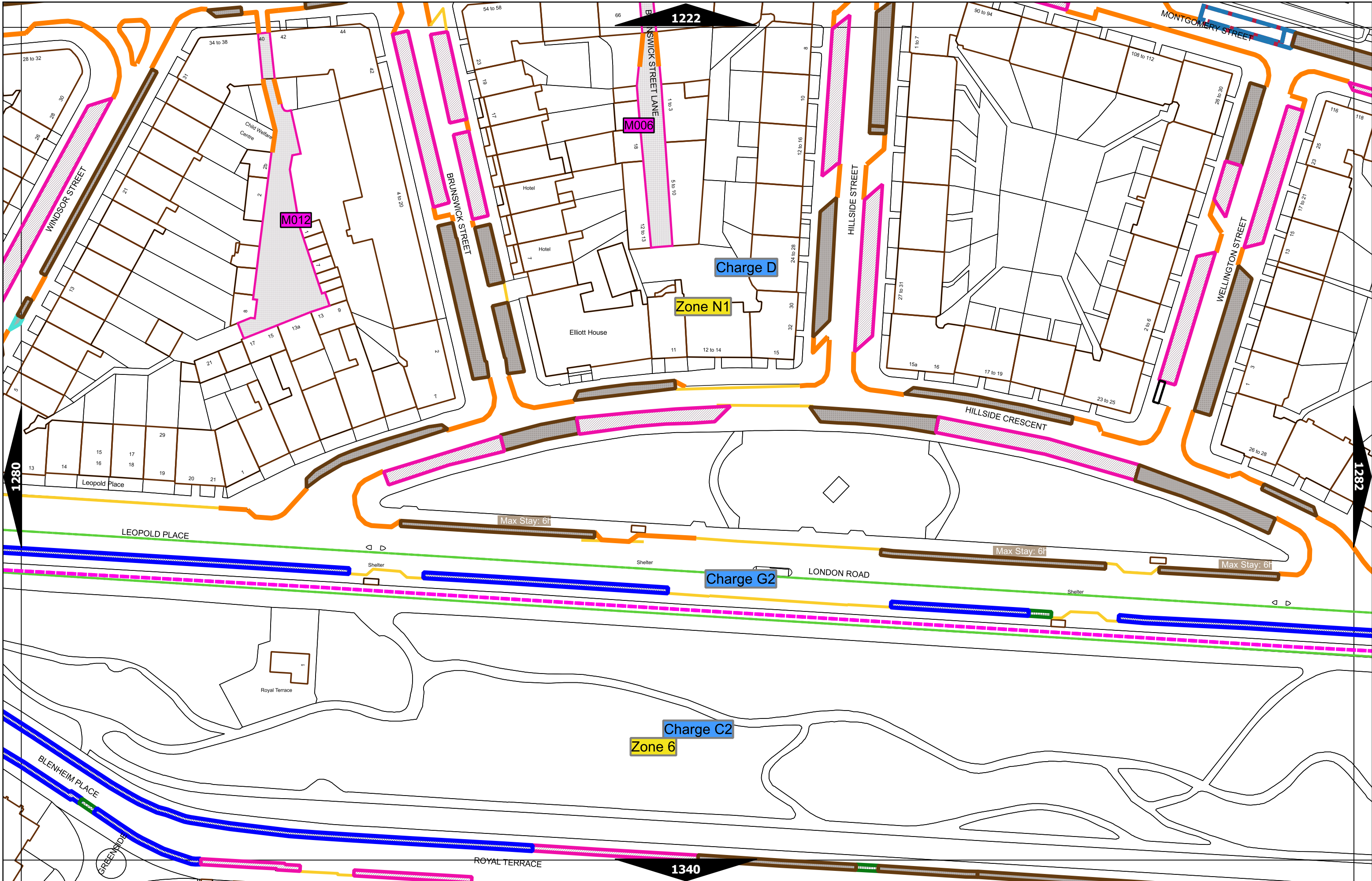
Scale at A3	1:1000
Effective Date	10-Jun-2024
Map Tile	1220
Revision	10
Status	CONFIRMED



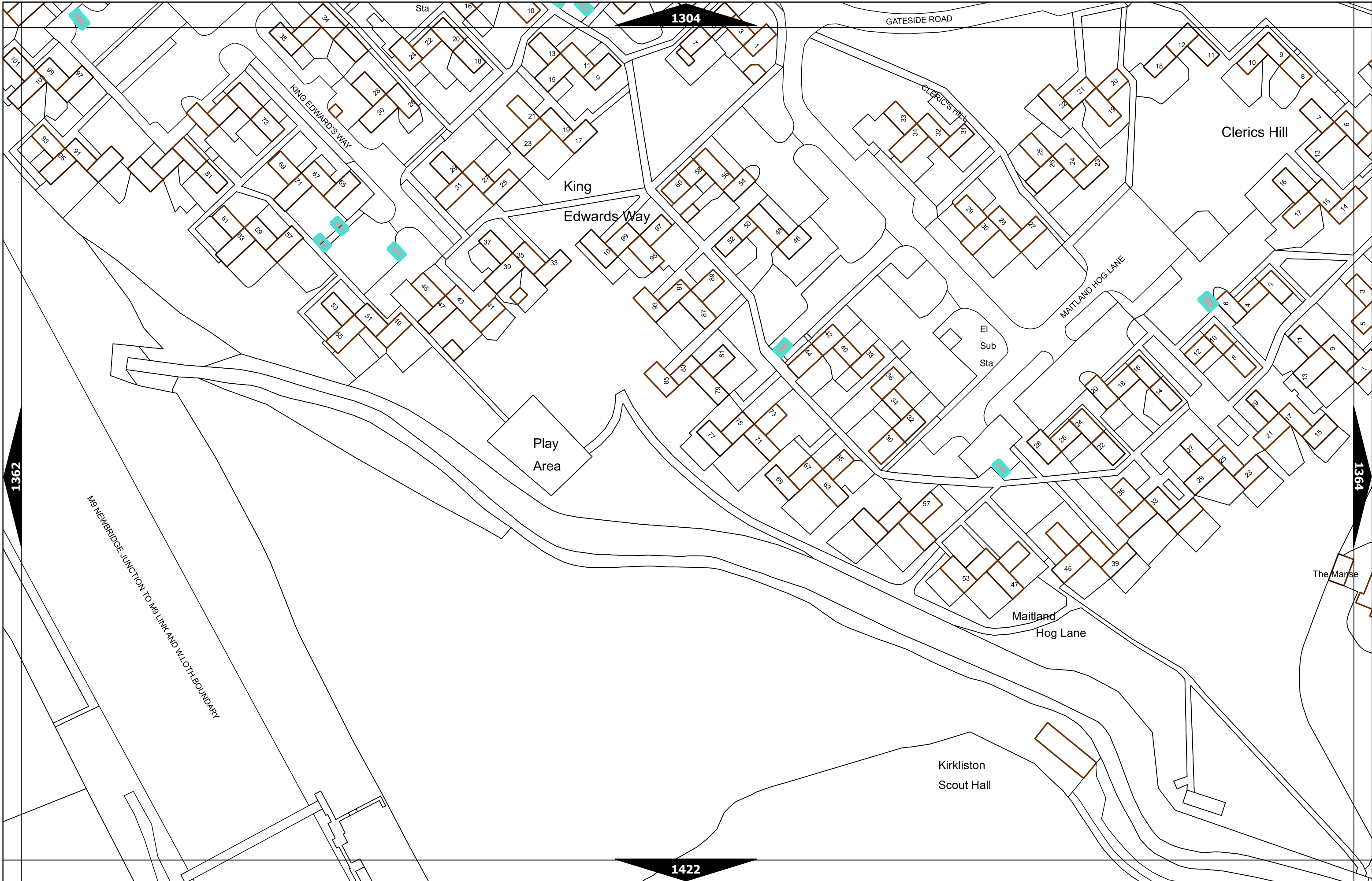


Scale at A3	1:1000
Effective Date	10-Jun-2024
Map Tile	1230
Revision	2
Status	CONFIRMED

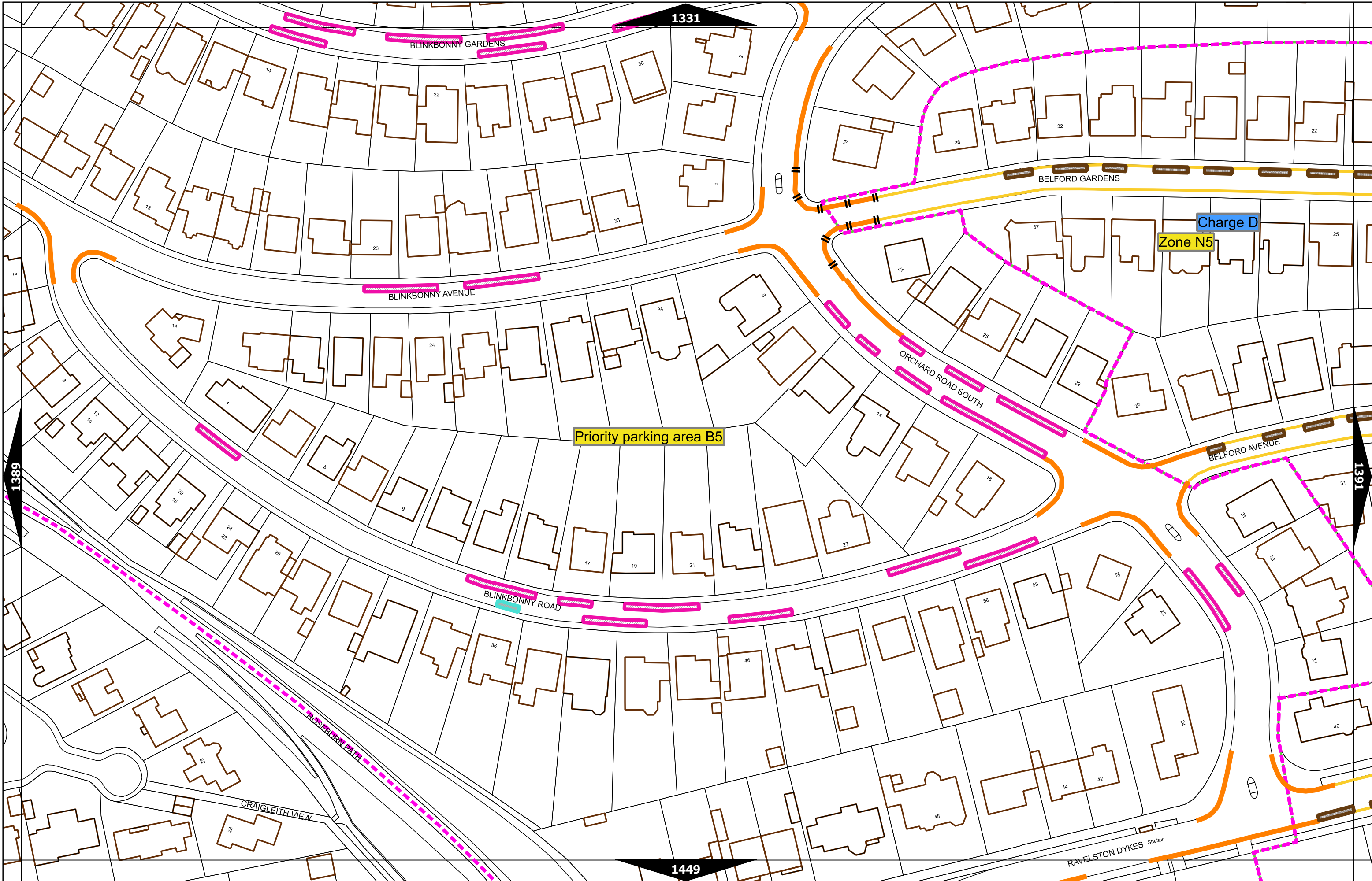




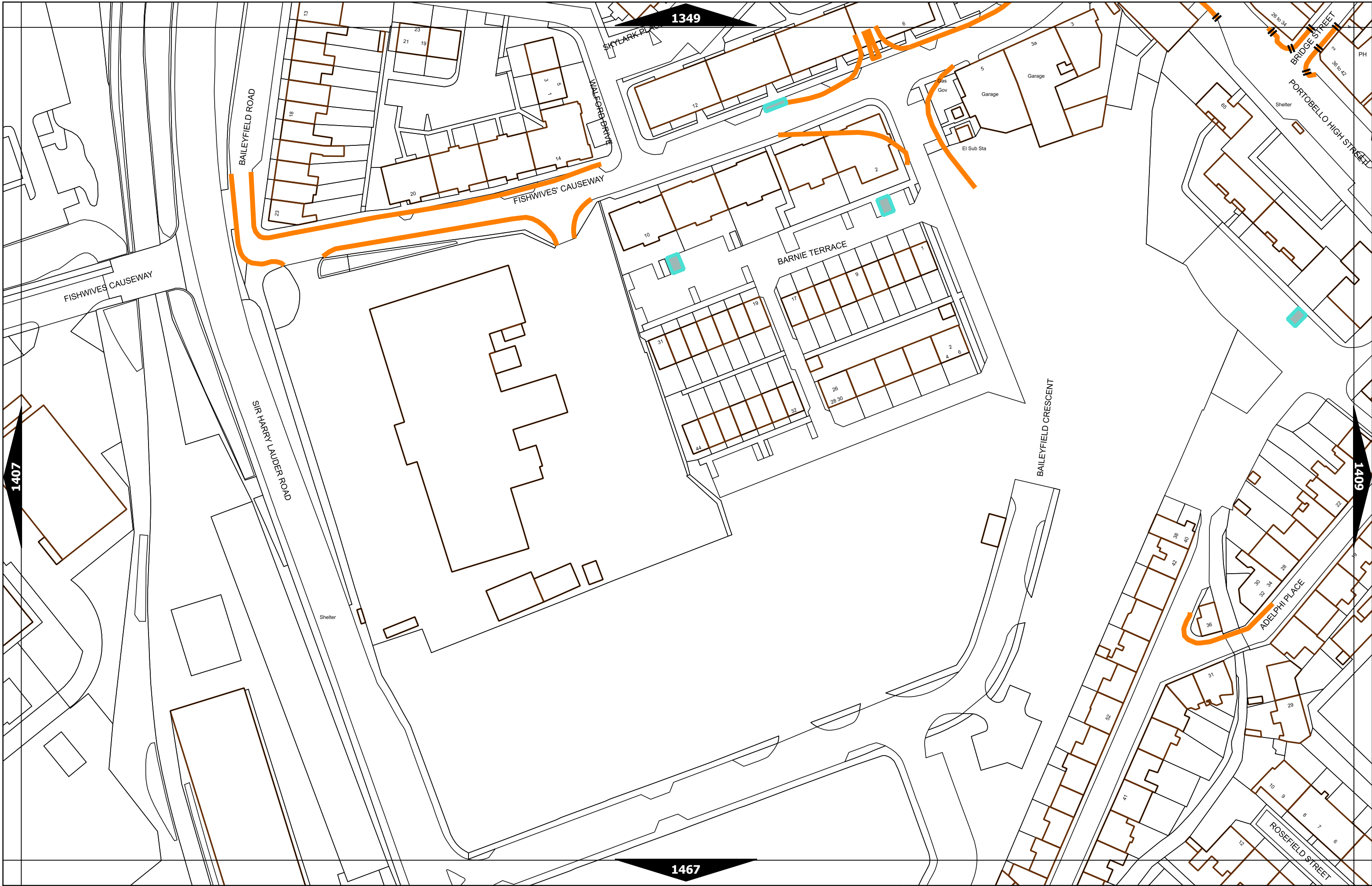
Scale at A3	1:1000
Effective Date	10-Jun-2024
Map Tile	1281
Revision	8
Status	CONFIRMED



Scale at A3	1:1000
Effective Date	10-Jun-2024
Map Tile	1363
Revision	3
Status	CONFIRMED



Scale at A3	1:1000
Effective Date	10-Jun-2024
Map Tile	1390
Revision	4
Status	CONFIRMED



Scale at A3	1:1000
Effective Date	10-Jun-2024
Map Tile	1408
Revision	3
Status	CONFIRMED

1471



1529

1531

1589

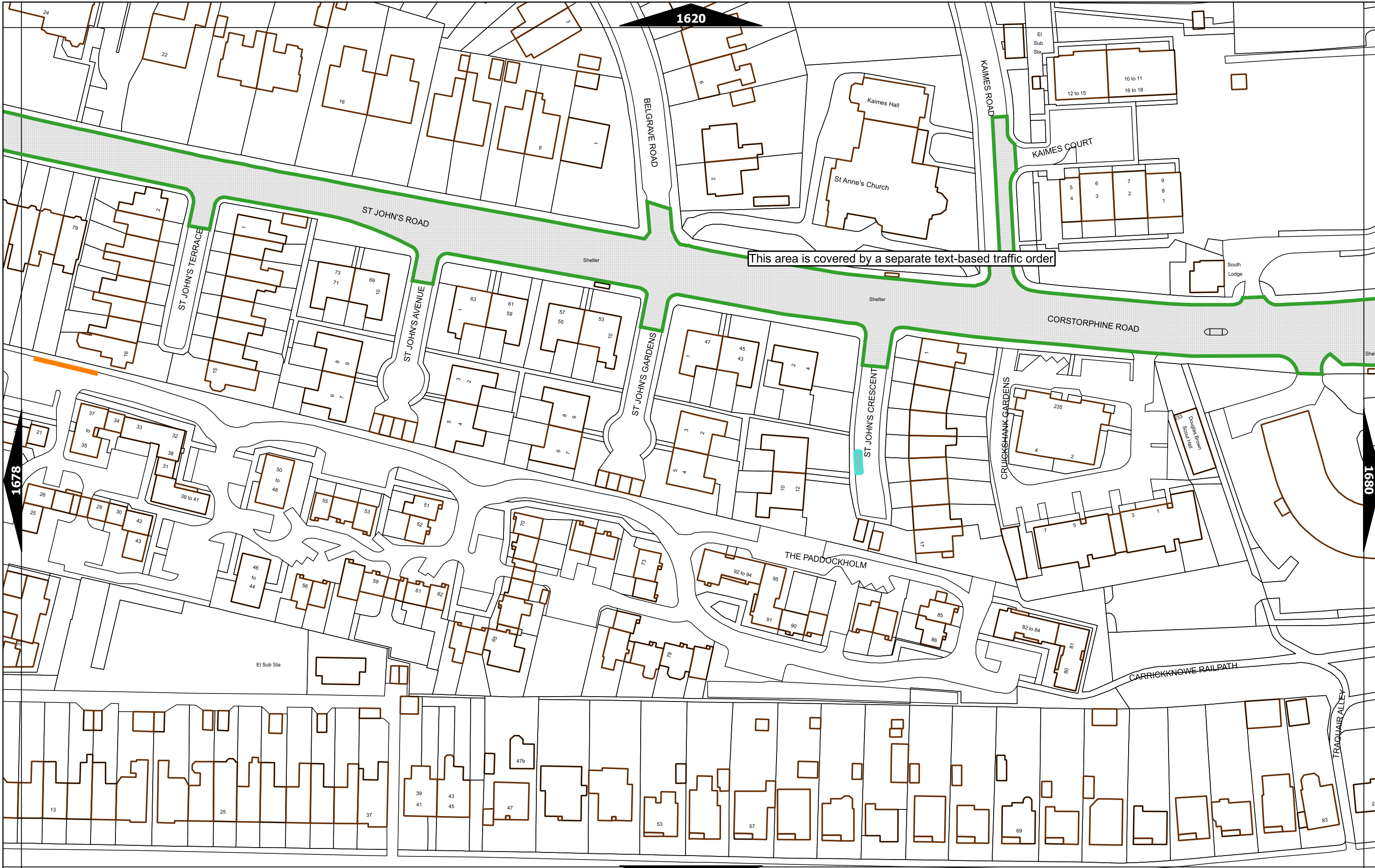


The City of Edinburgh Council (Traffic Regulation; Restrictions on Waiting, Loading and Unloading, Stopping and Parking Places) Designation and Traffic Regulation Order 2018

This map is based upon Ordnance Survey material with the permission of Ordnance Survey on behalf of HMSO Crown copyright and database right. All rights reserved. Licence number - 100023420



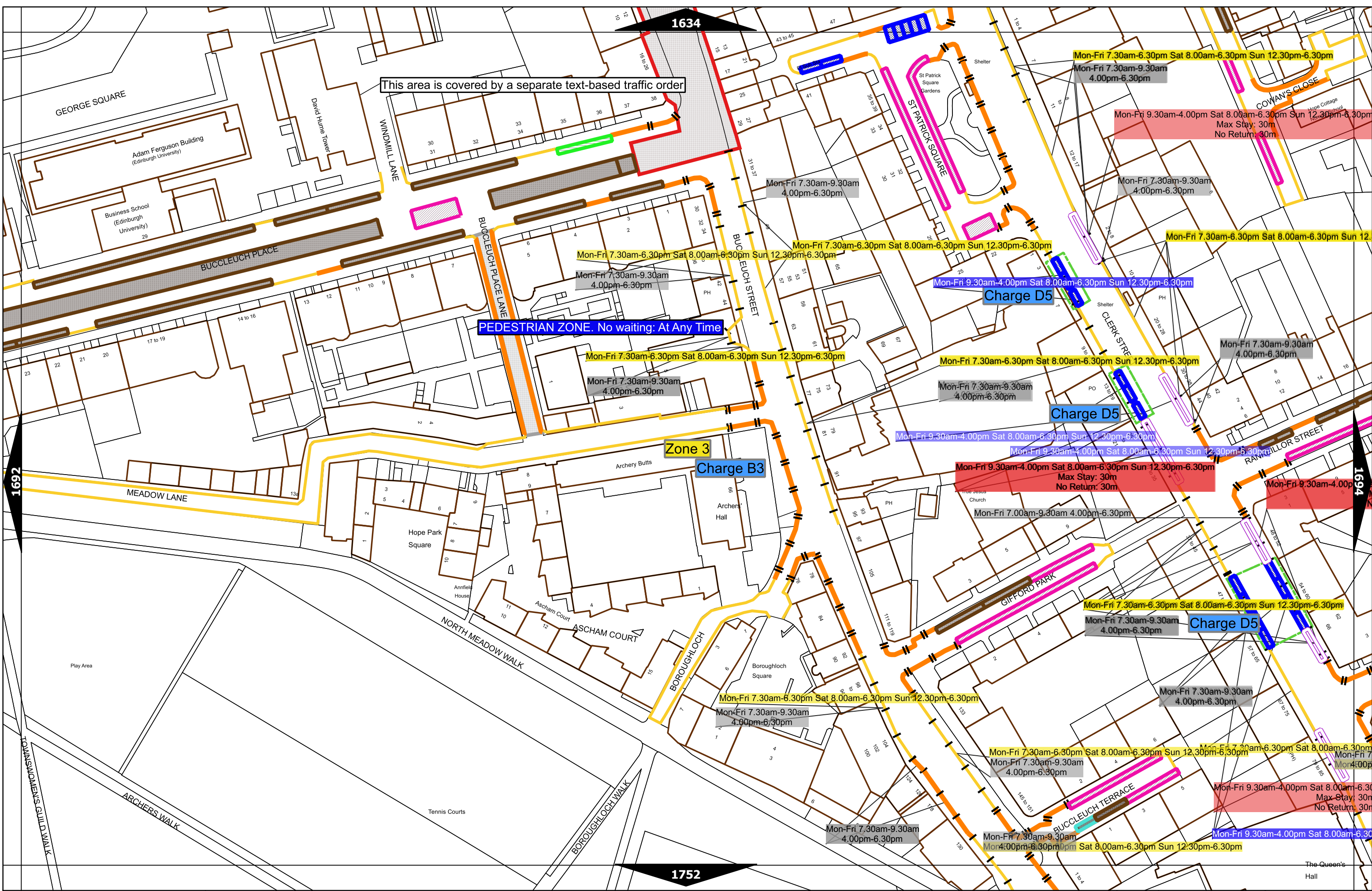
Scale at A3	1:1000
Effective Date	10-Jun-2024
Map Tile	1530
Revision	2
Status	CONFIRMED



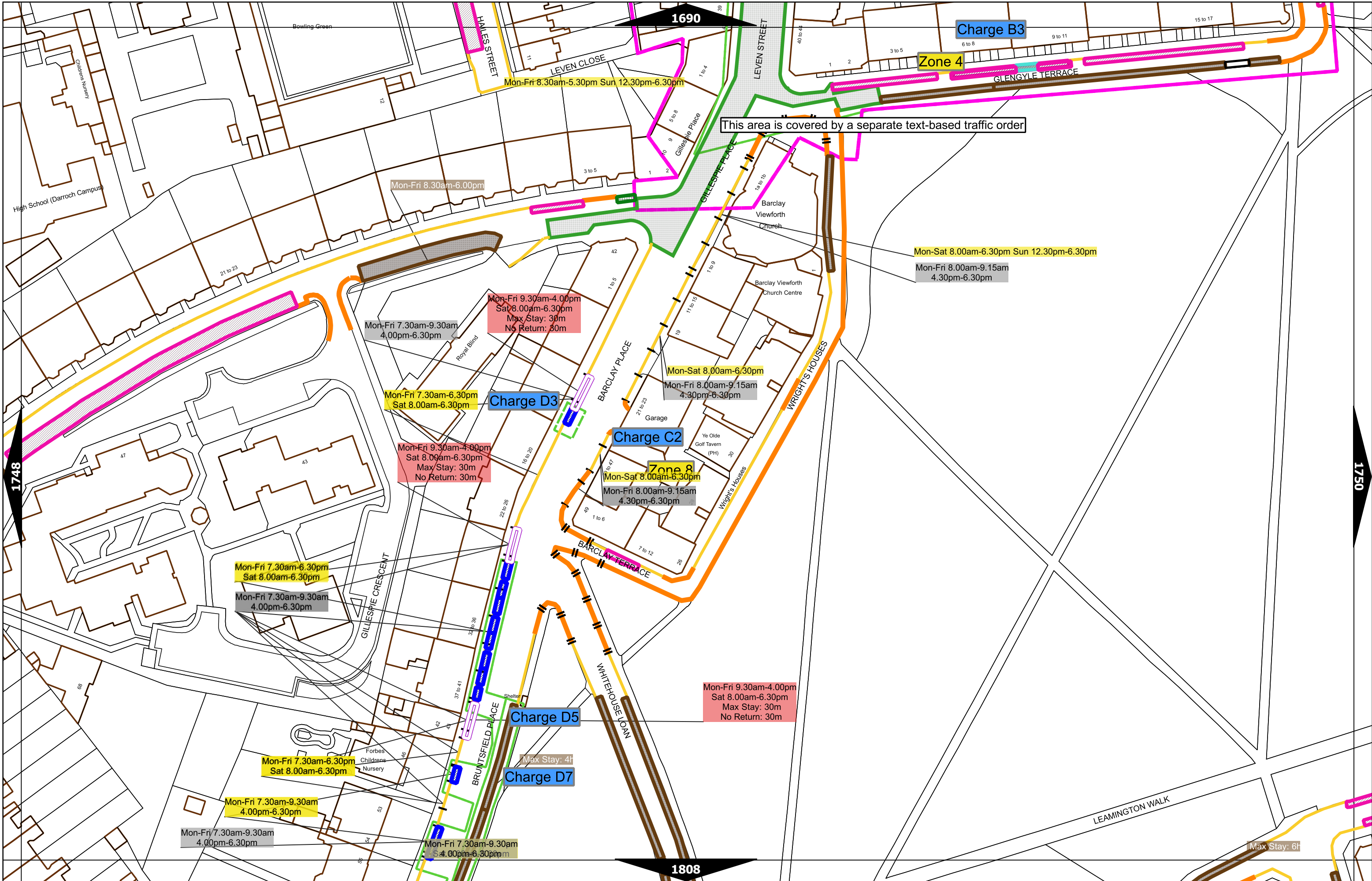
This area is covered by a separate text-based traffic order



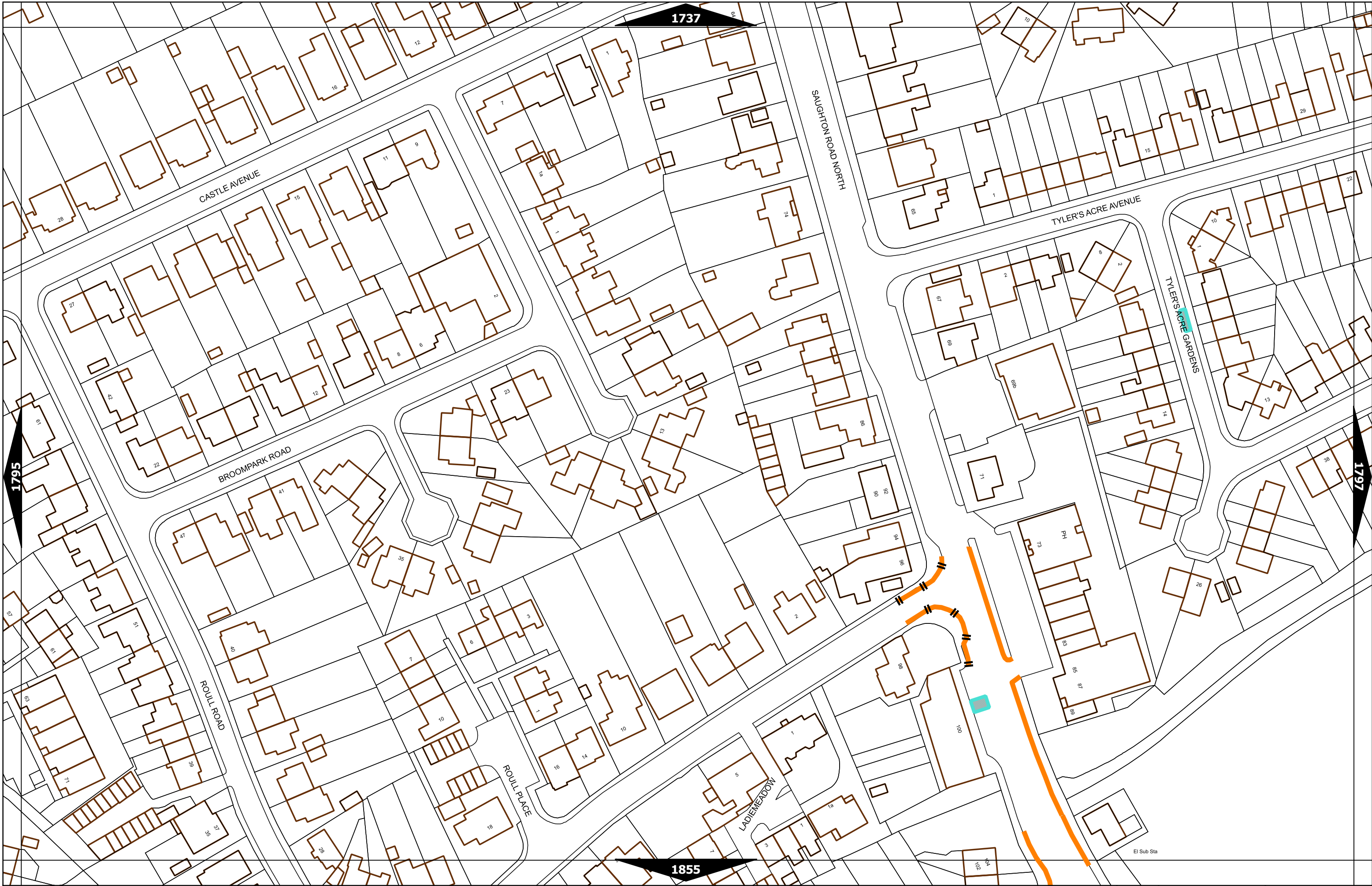
Scale at A3	1:1000
Effective Date	10-Jun-2024
Map Tile	1679
Revision	2
Status	CONFIRMED



Scale at A3	1:1000
Effective Date	10-Jun-2024
Map Tile	1693
Revision	5
Status	CONFIRMED



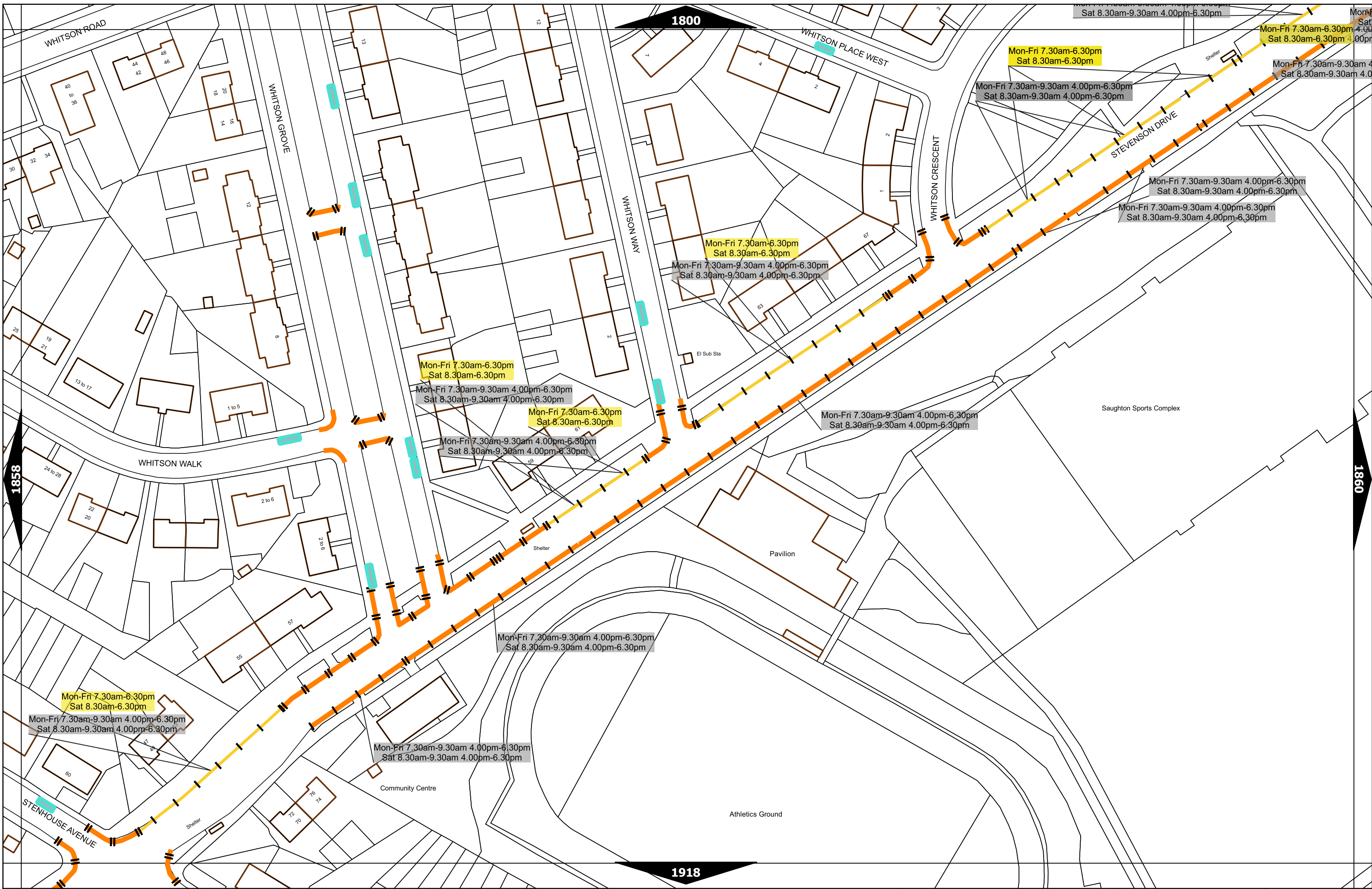
This area is covered by a separate text-based traffic order



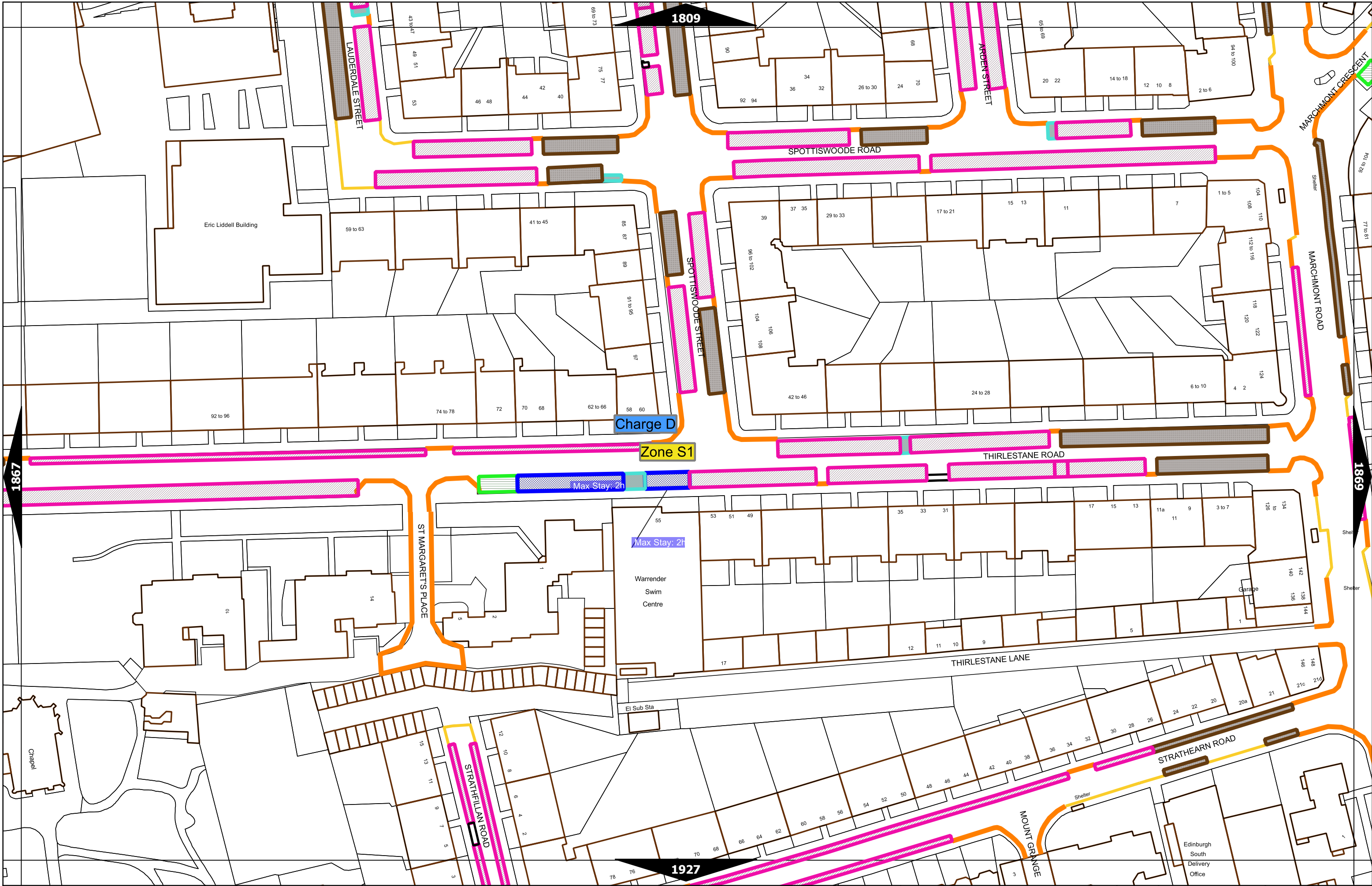
Scale at A3	1:1000
Effective Date	10-Jun-2024
Map Tile	1796
Revision	2
Status	CONFIRMED



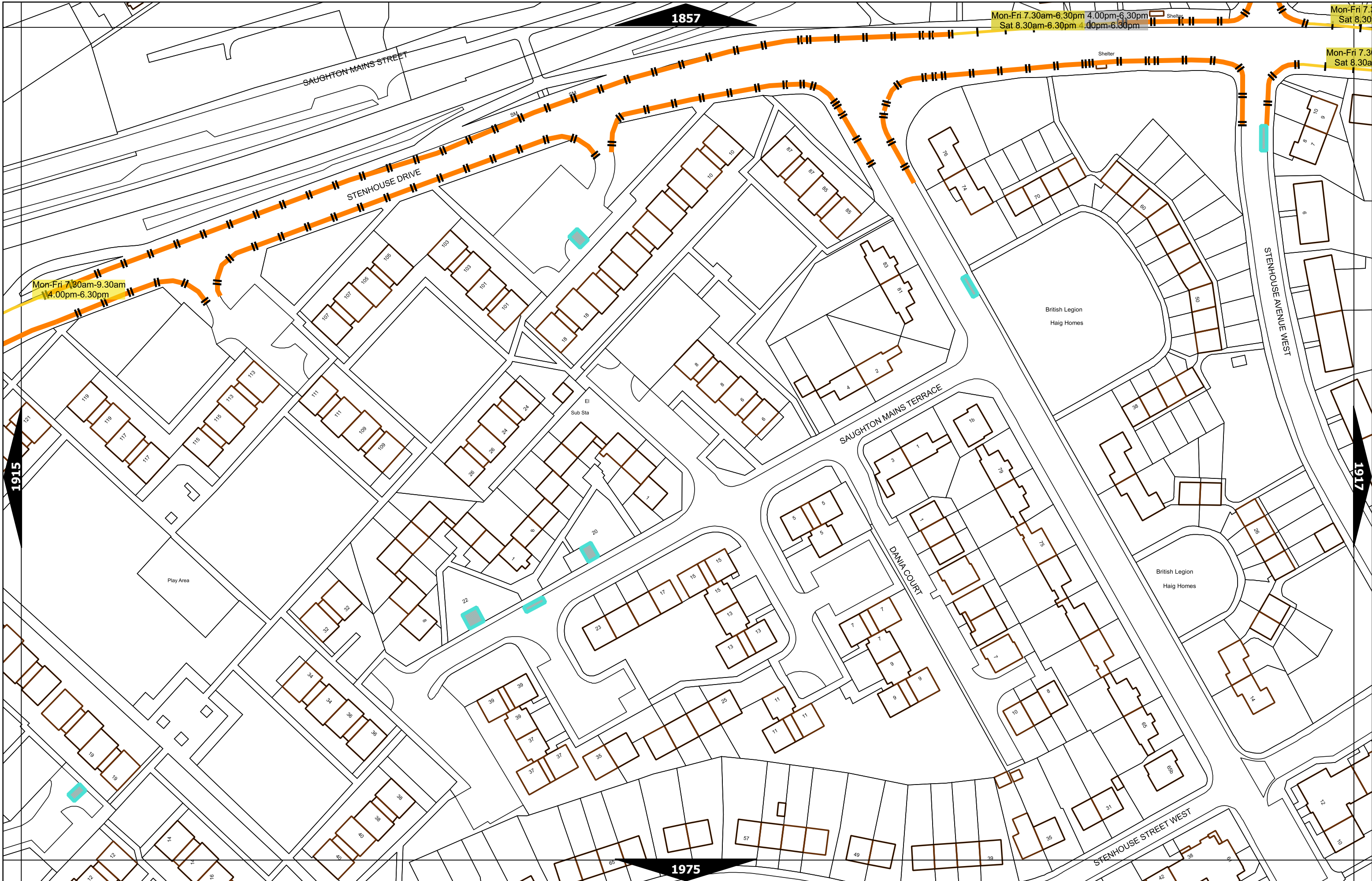
Scale at A3	1:1000
Effective Date	10-Jun-2024
Map Tile	1856
Revision	2
Status	CONFIRMED



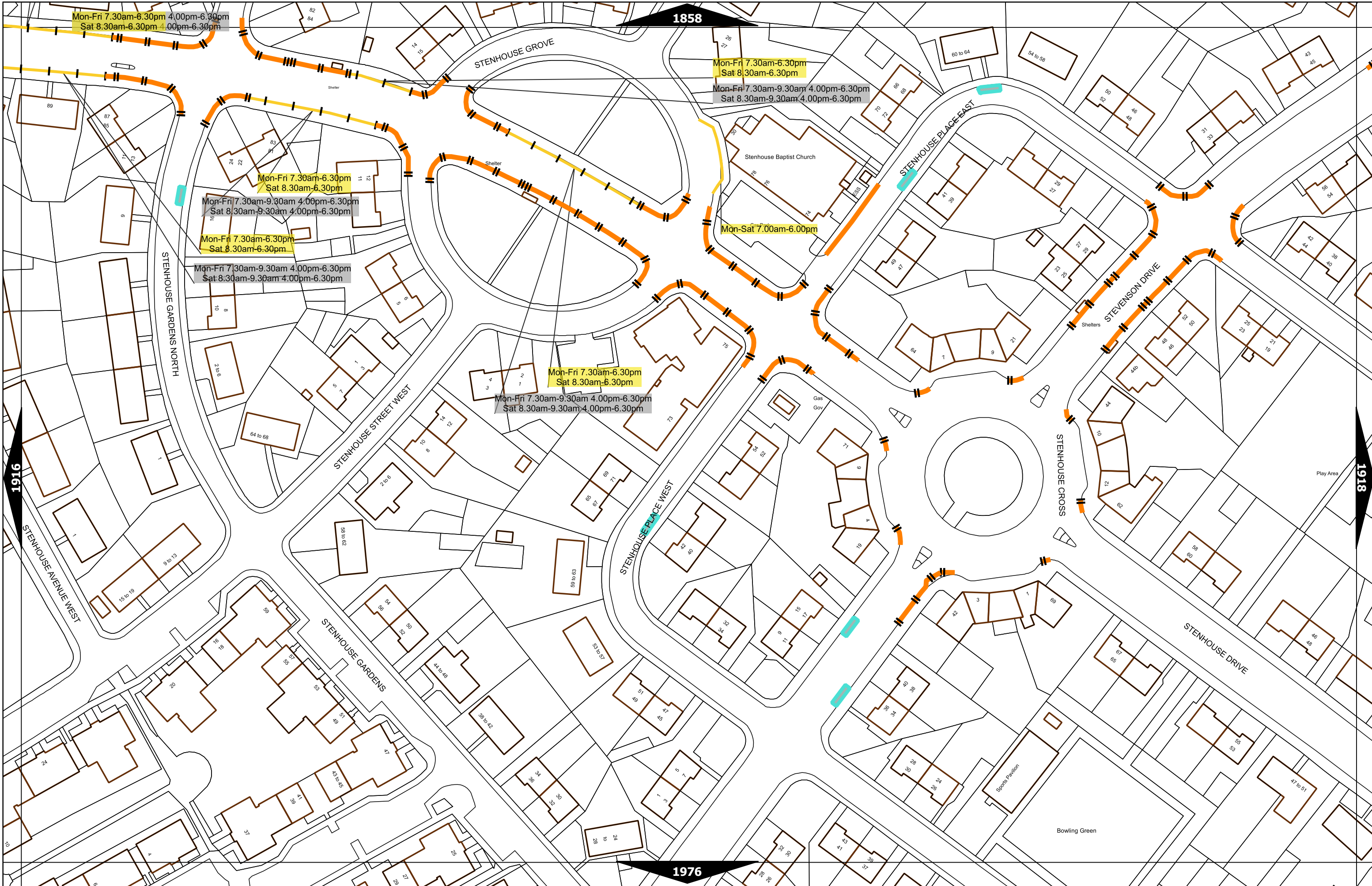
Scale at A3	1:1000
Effective Date	10-Jun-2024
Map Tile	1859
Revision	4
Status	CONFIRMED



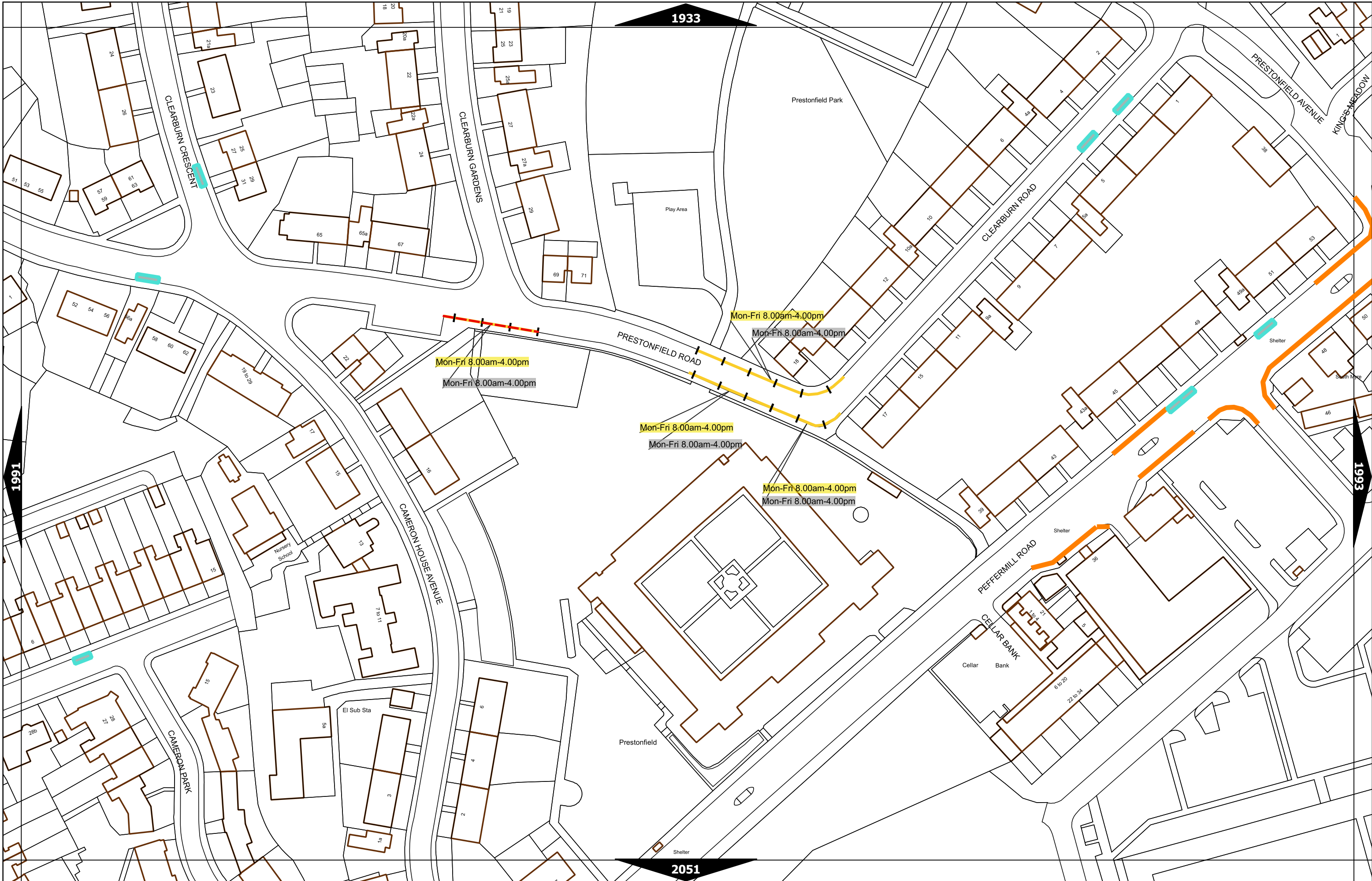
Scale at A3	1:1000
Effective Date	10-Jun-2024
Map Tile	1868
Revision	7
Status	CONFIRMED



Scale at A3	1:1000
Effective Date	10-Jun-2024
Map Tile	1916
Revision	3
Status	CONFIRMED



Scale at A3	1:1000
Effective Date	10-Jun-2024
Map Tile	1917
Revision	4
Status	CONFIRMED



Scale at A3	1:1000
Effective Date	10-Jun-2024
Map Tile	1992
Revision	3
Status	CONFIRMED