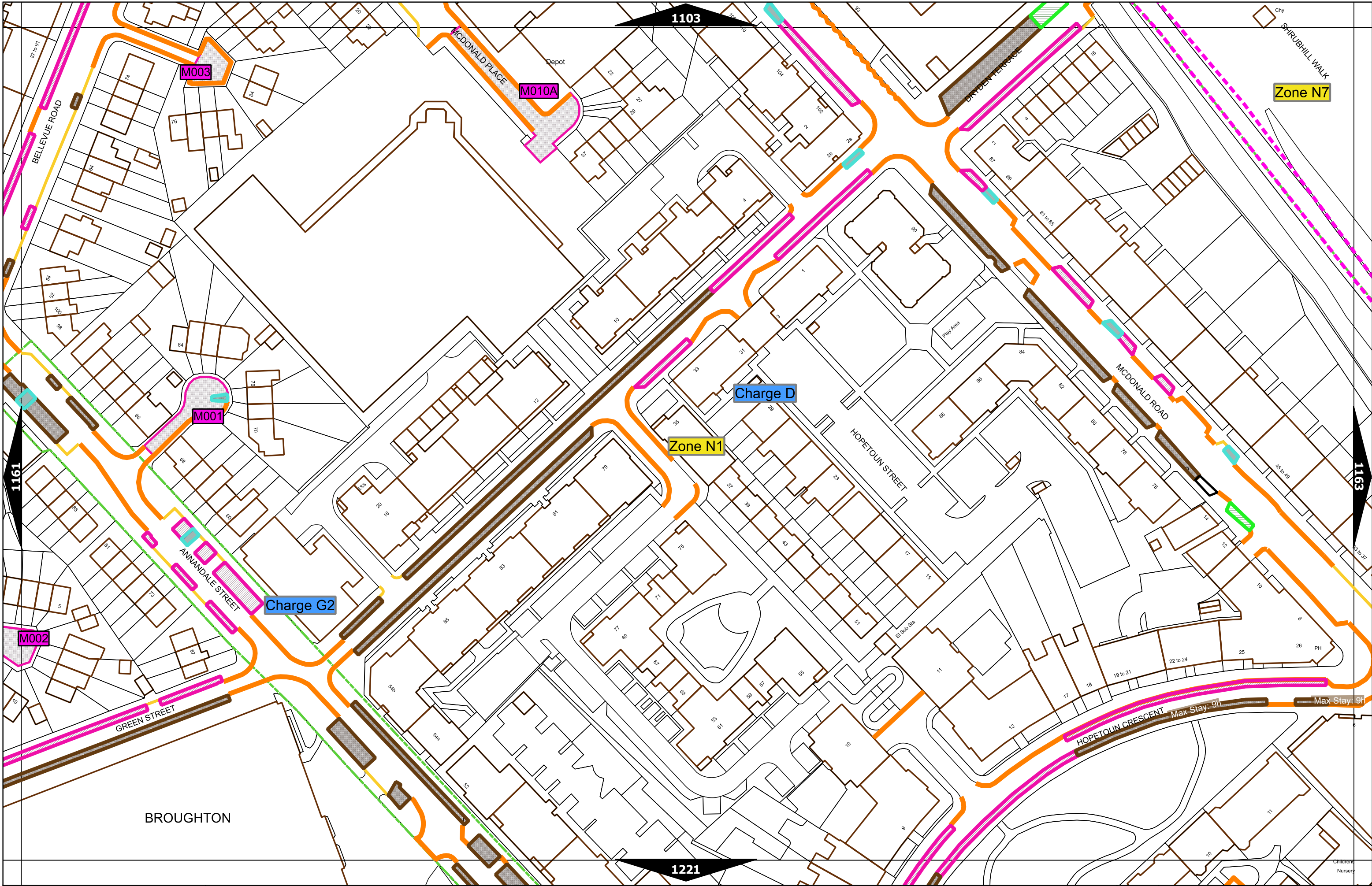
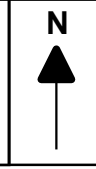
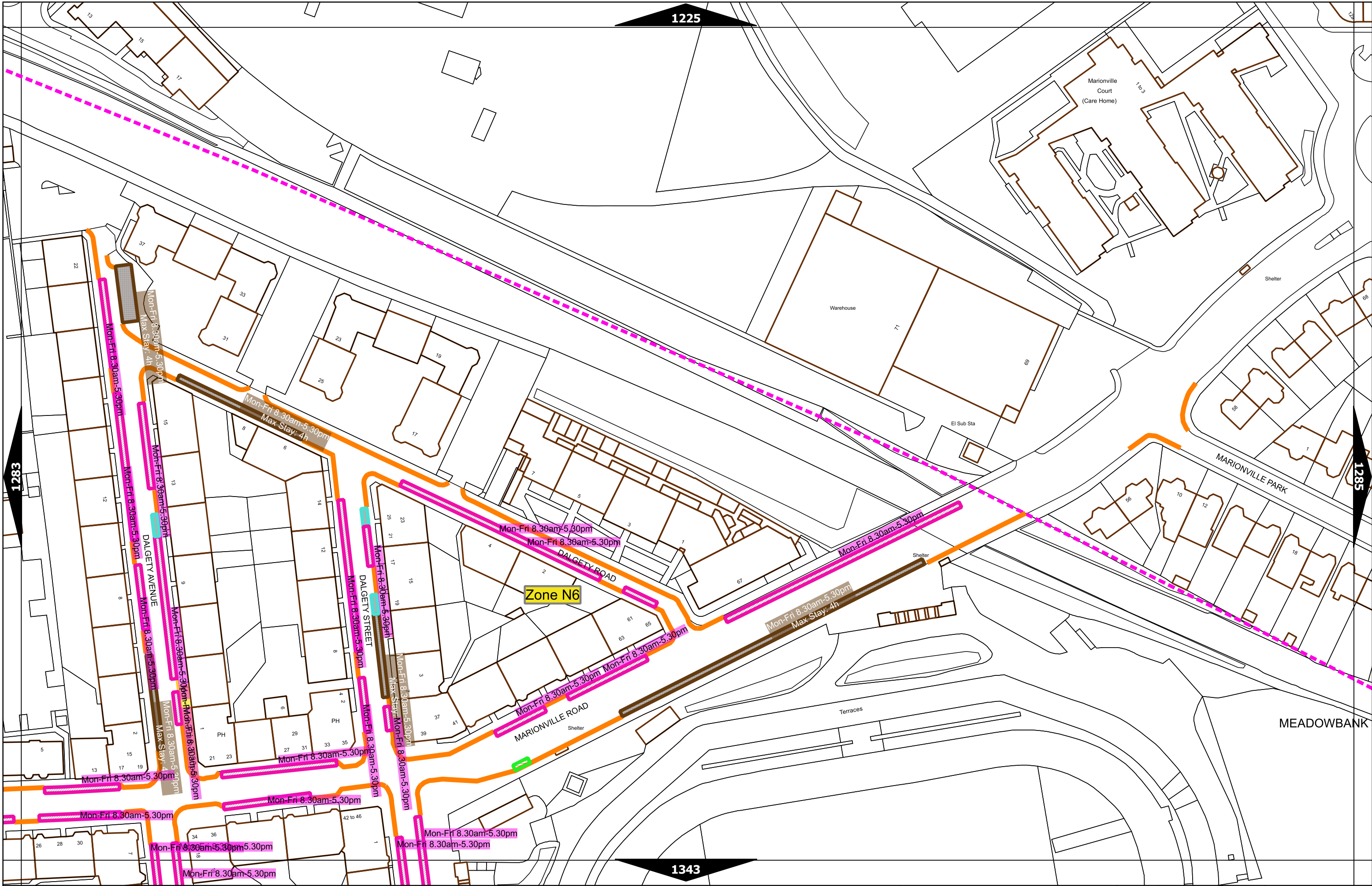
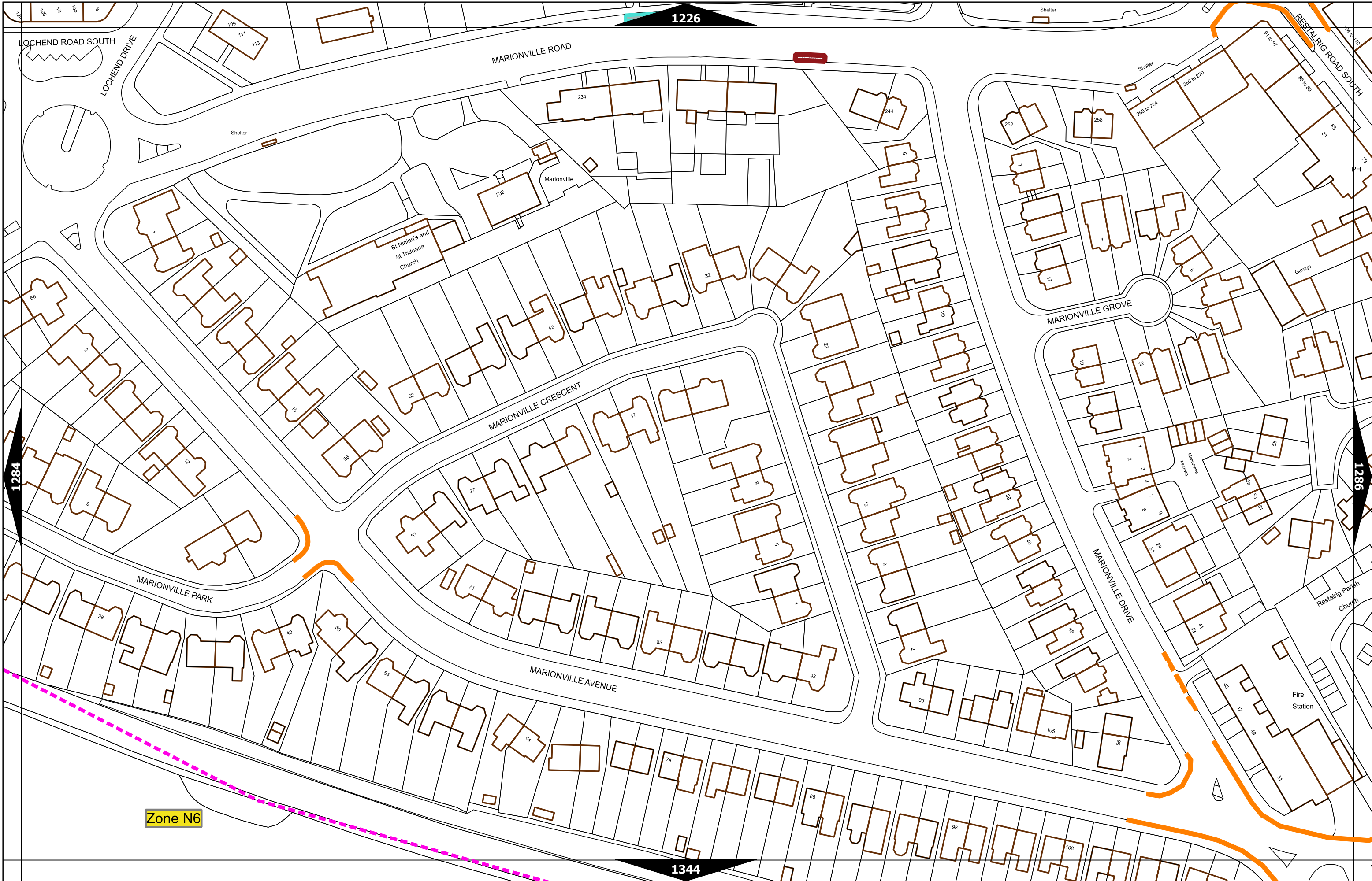


Scale at A3	1:1000
Effective Date	17-Jun-2024
Map Tile	970
Revision	2
Status	CONFIRMED

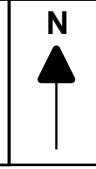
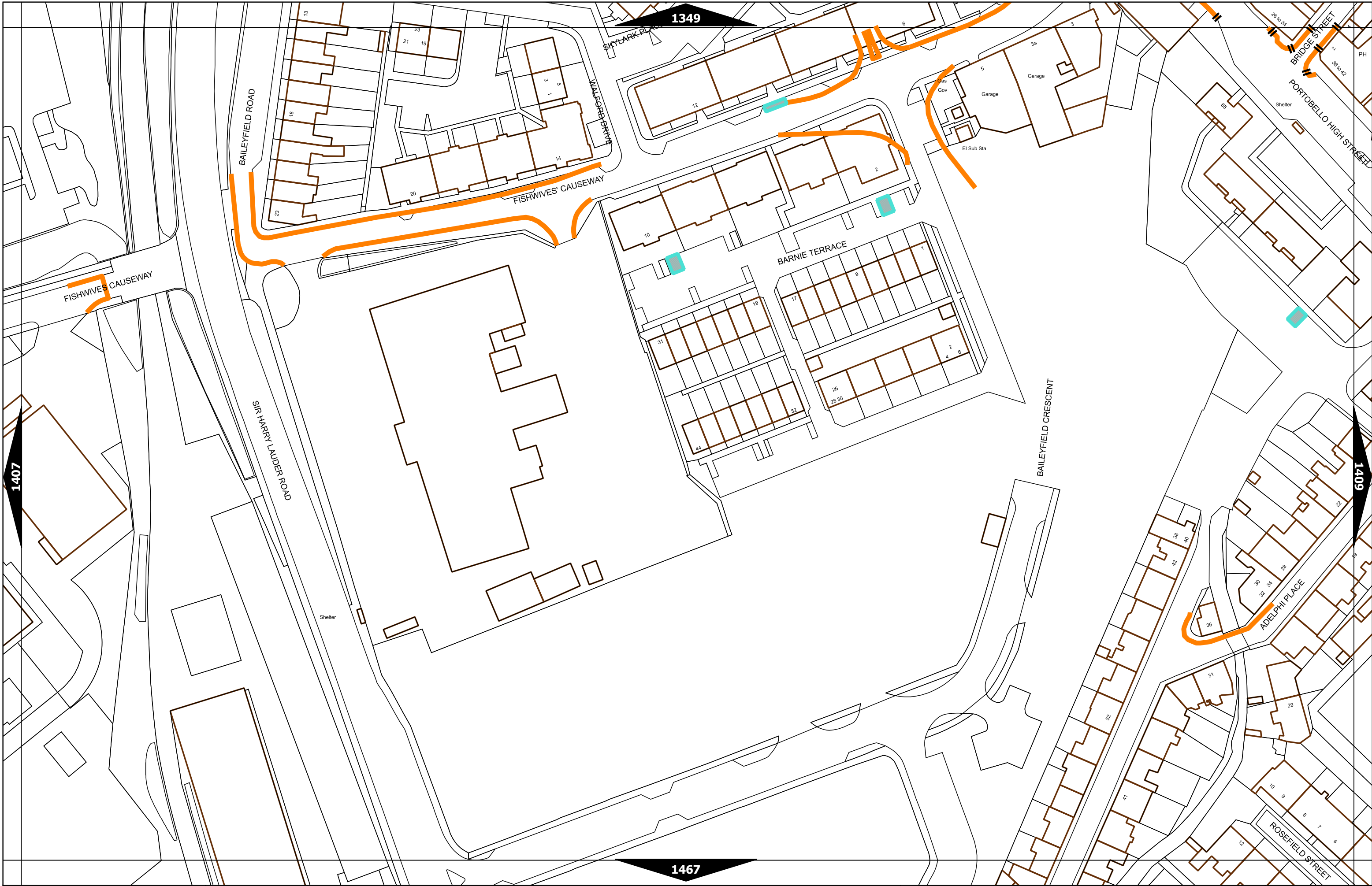




Scale at A3	1:1000
Effective Date	17-Jun-2024
Map Tile	1284
Revision	5
Status	CONFIRMED



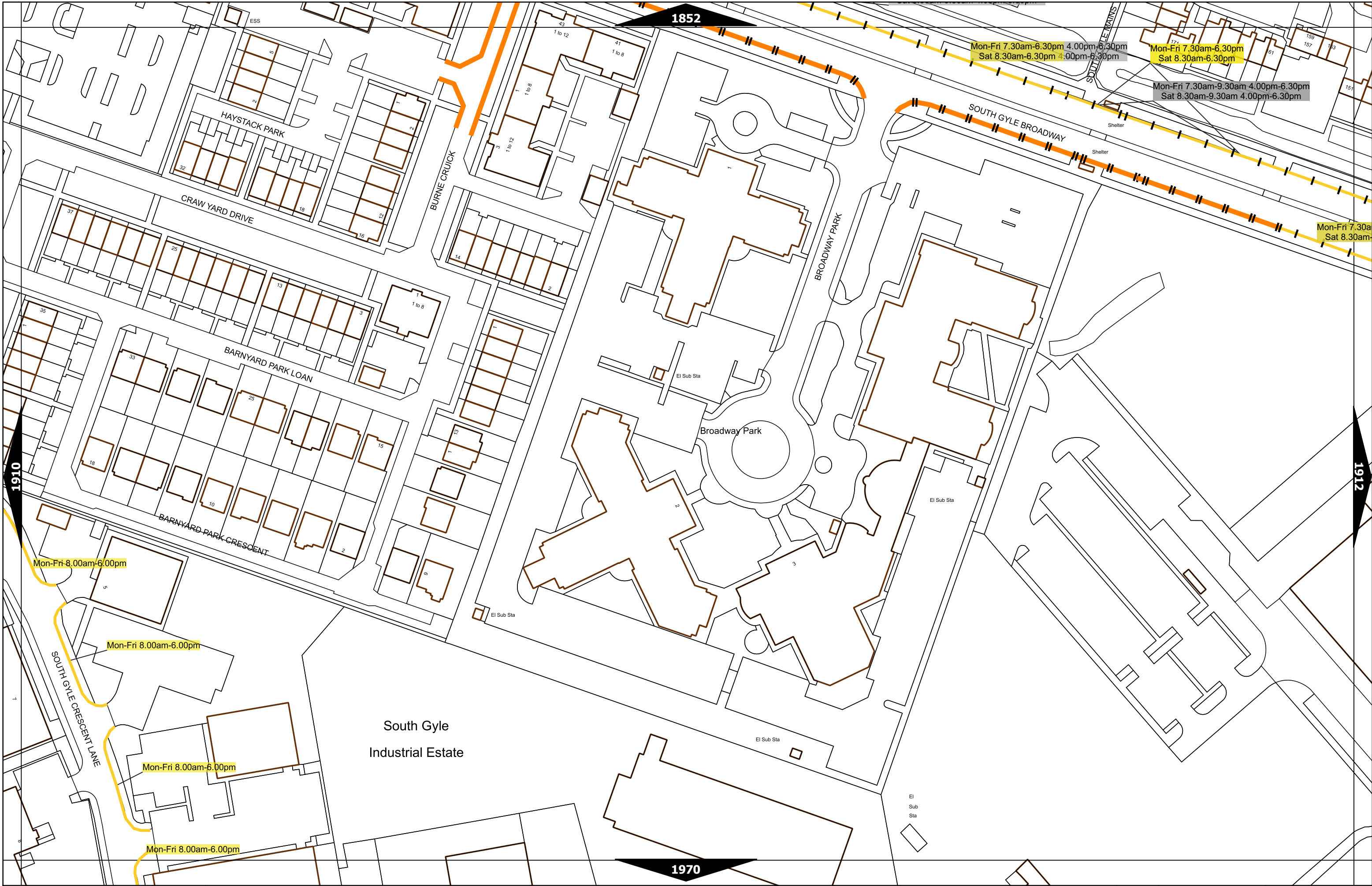
Scale at A3	1:1000
Effective Date	17-Jun-2024
Map Tile	1285
Revision	3
Status	CONFIRMED

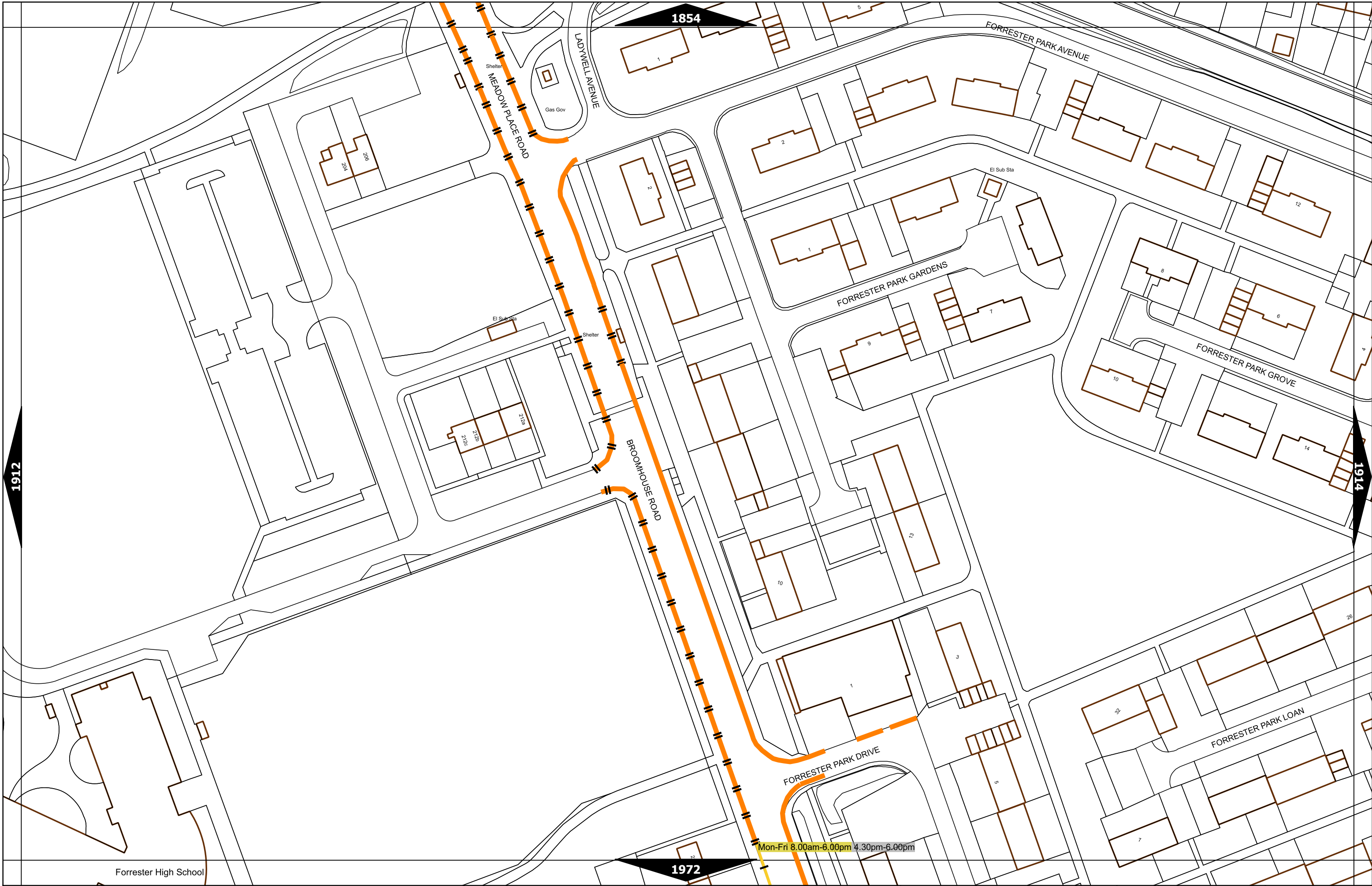


Scale at A3	1:1000
Effective Date	17-Jun-2024
Map Tile	1408
Revision	4
Status	CONFIRMED

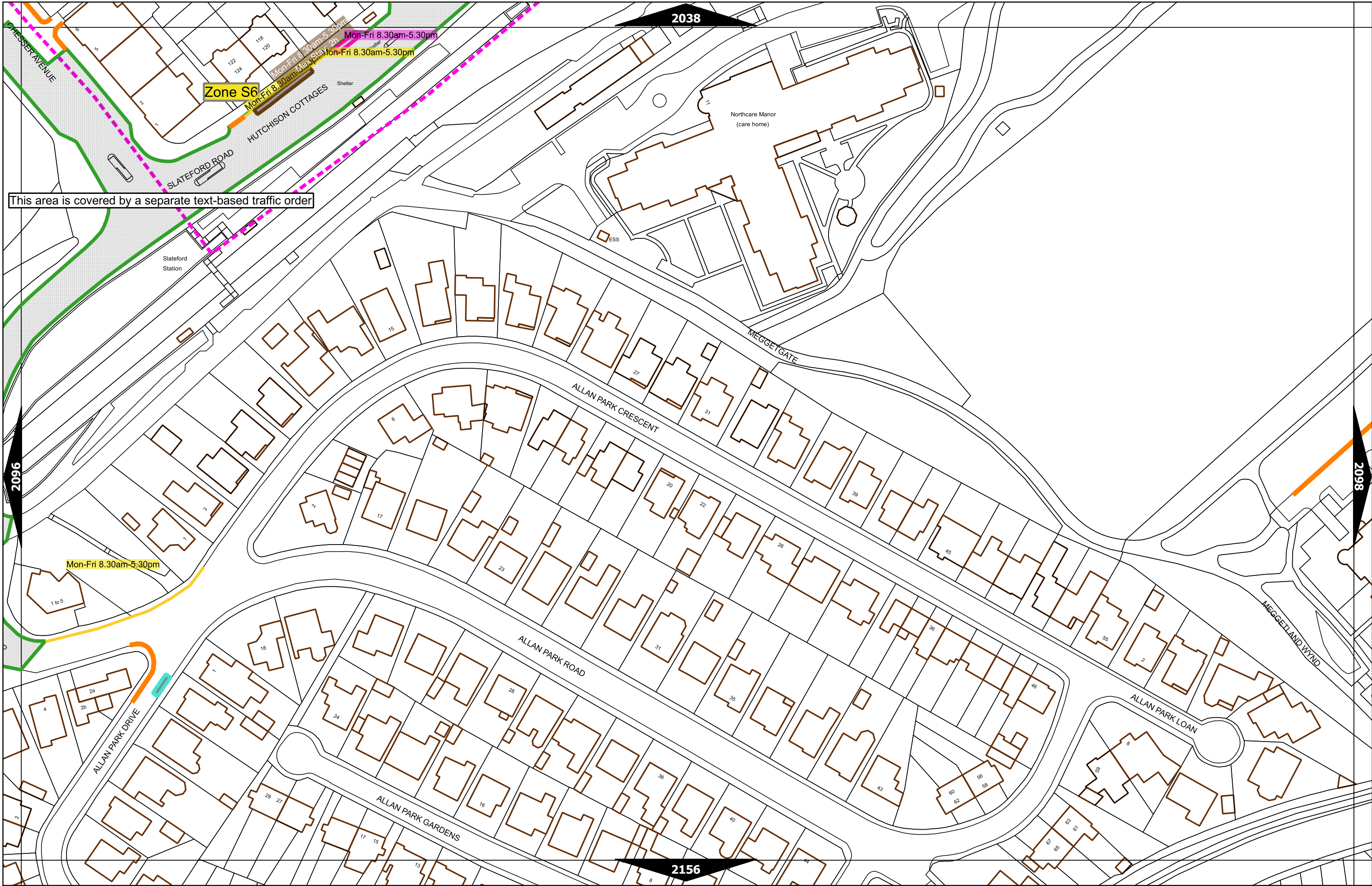


Scale at A3	1:1000
Effective Date	17-Jun-2024
Map Tile	1881
Revision	2
Status	CONFIRMED





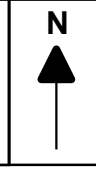
Scale at A3	1:1000
Effective Date	17-Jun-2024
Map Tile	1913
Revision	2
Status	CONFIRMED



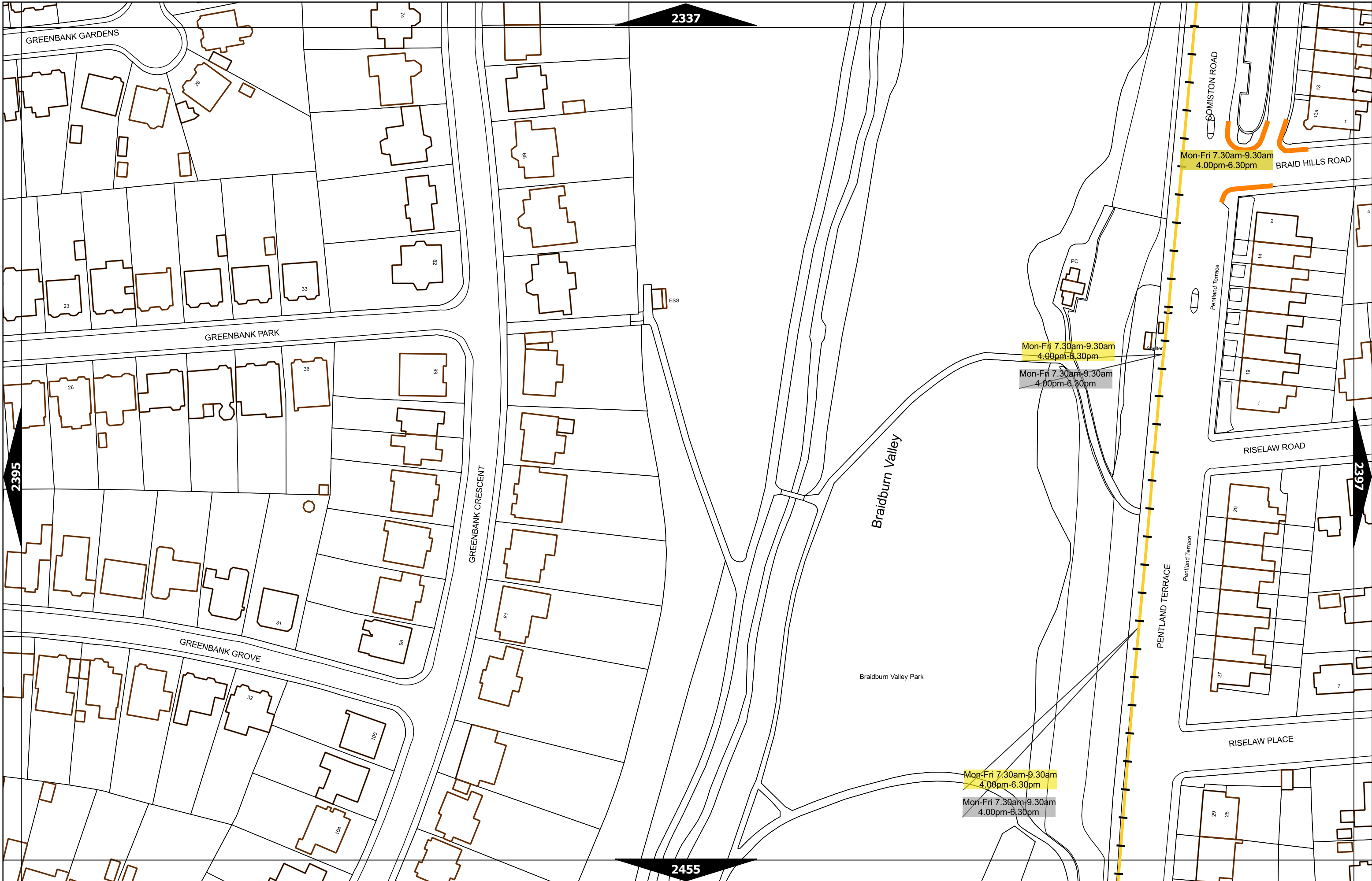
This area is covered by a separate text-based traffic order



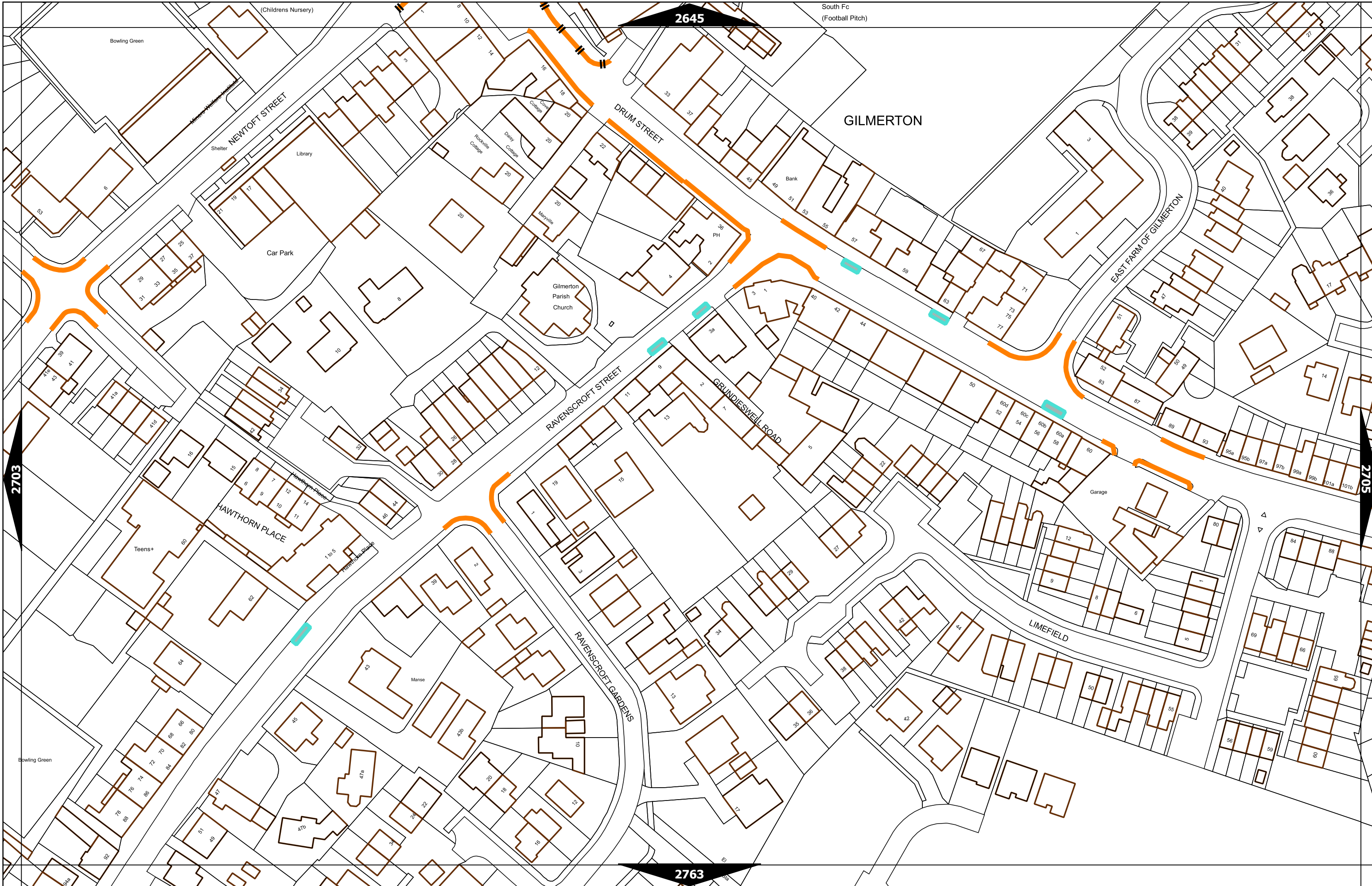
Scale at A3	1:1000
Effective Date	17-Jun-2024
Map Tile	2097
Revision	5
Status	CONFIRMED



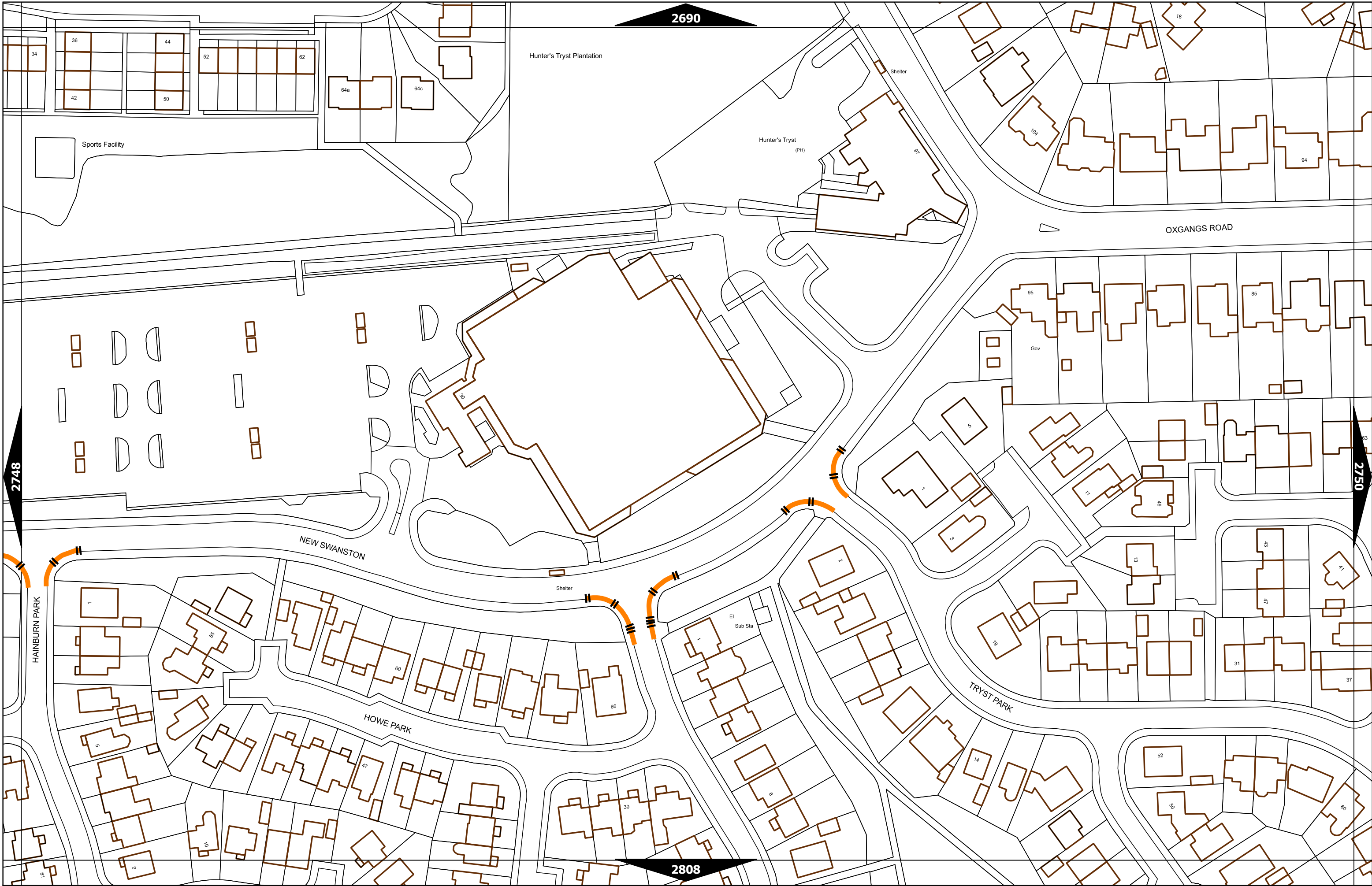
Scale at A3	1:1000
Effective Date	17-Jun-2024
Map Tile	2218
Revision	3
Status	CONFIRMED



Scale at A3	1:1000
Effective Date	17-Jun-2024
Map Tile	2396
Revision	2
Status	CONFIRMED



Scale at A3	1:1000
Effective Date	17-Jun-2024
Map Tile	2704
Revision	4
Status	CONFIRMED



Scale at A3	1:1000
Effective Date	17-Jun-2024
Map Tile	2749
Revision	2
Status	CONFIRMED