

Scale at A3	1:1000
Effective Date	17-Jun-2024
Map Tile	982
Revision	5
Status	CONFIRMED

Zone N2
Charge D

Zone 6

1159

Dundas House

Edinburgh

Charge C2

Zone 5A

Max Stay: 30m
No Return: 30m

1217

1219

1277

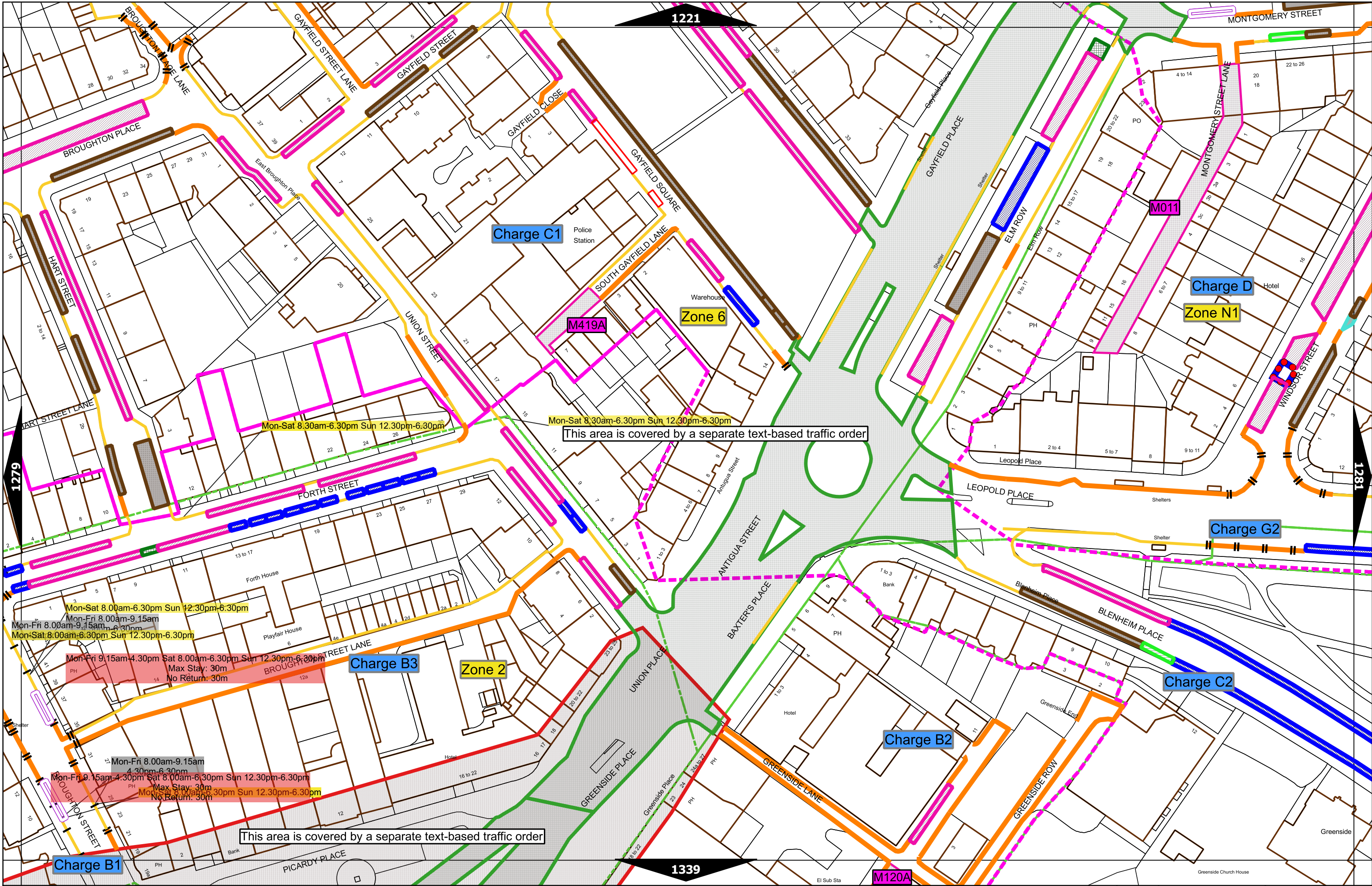


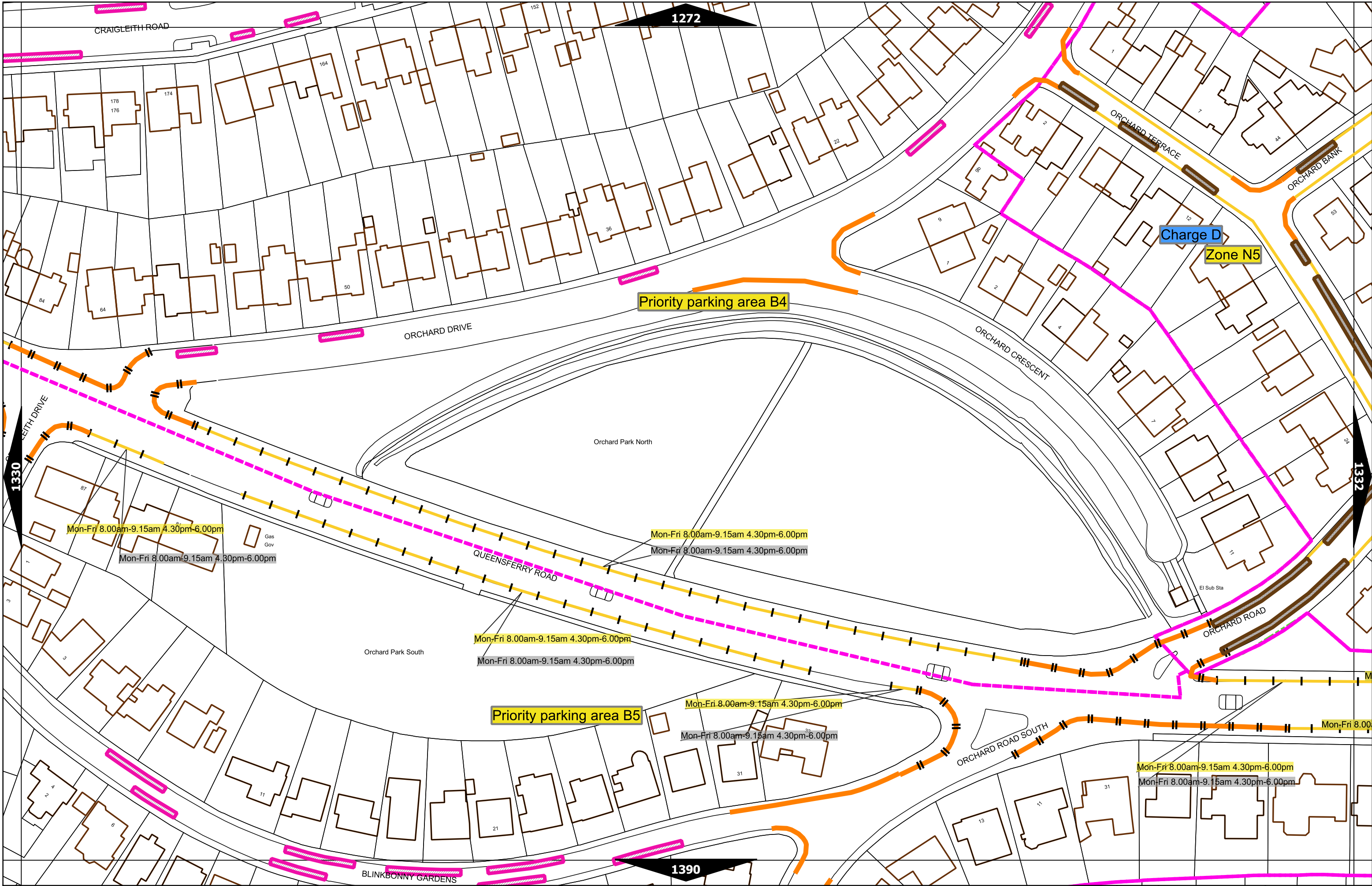
The City of Edinburgh Council (Traffic Regulation; Restrictions on Waiting, Loading and Unloading, Stopping and Parking Places) Designation and Traffic Regulation Order 2018

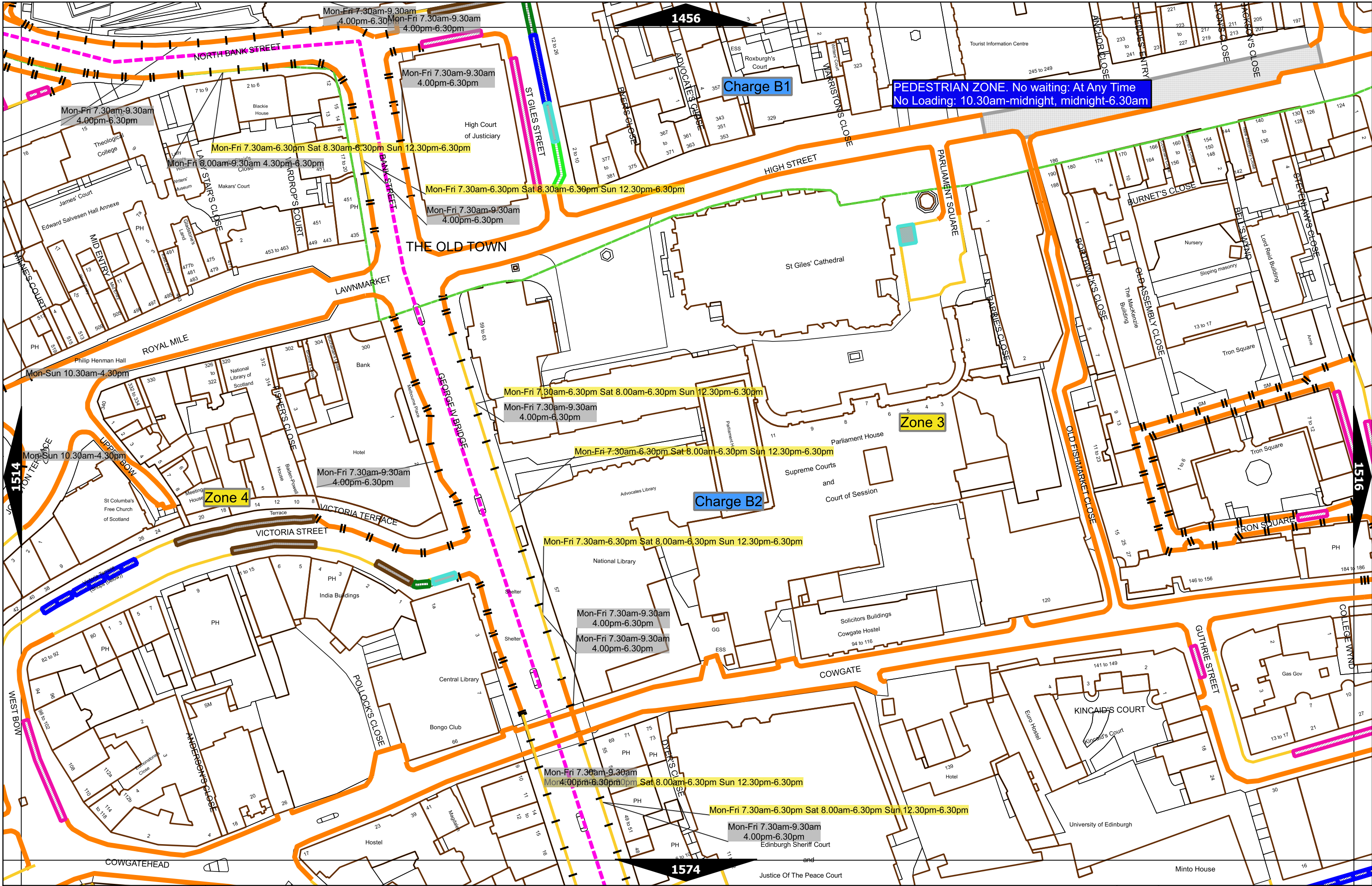
This map is based upon Ordnance Survey material with the permission of Ordnance Survey on behalf of HMSO Crown copyright and database right. All rights reserved. Licence number - 100023420



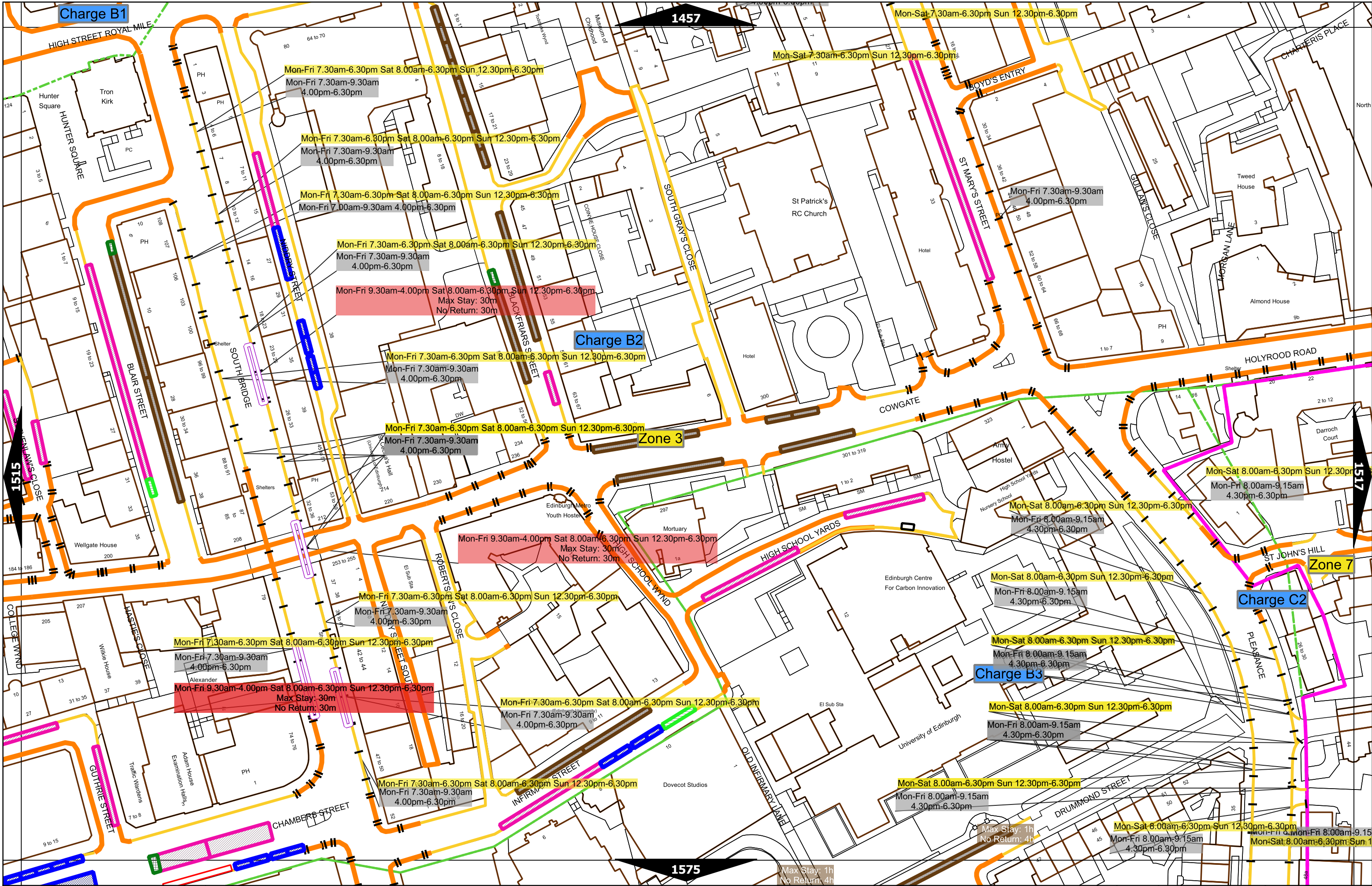
Scale at A3	1:1000
Effective Date	17-Jun-2024
Map Tile	1218
Revision	6
Status	CONFIRMED





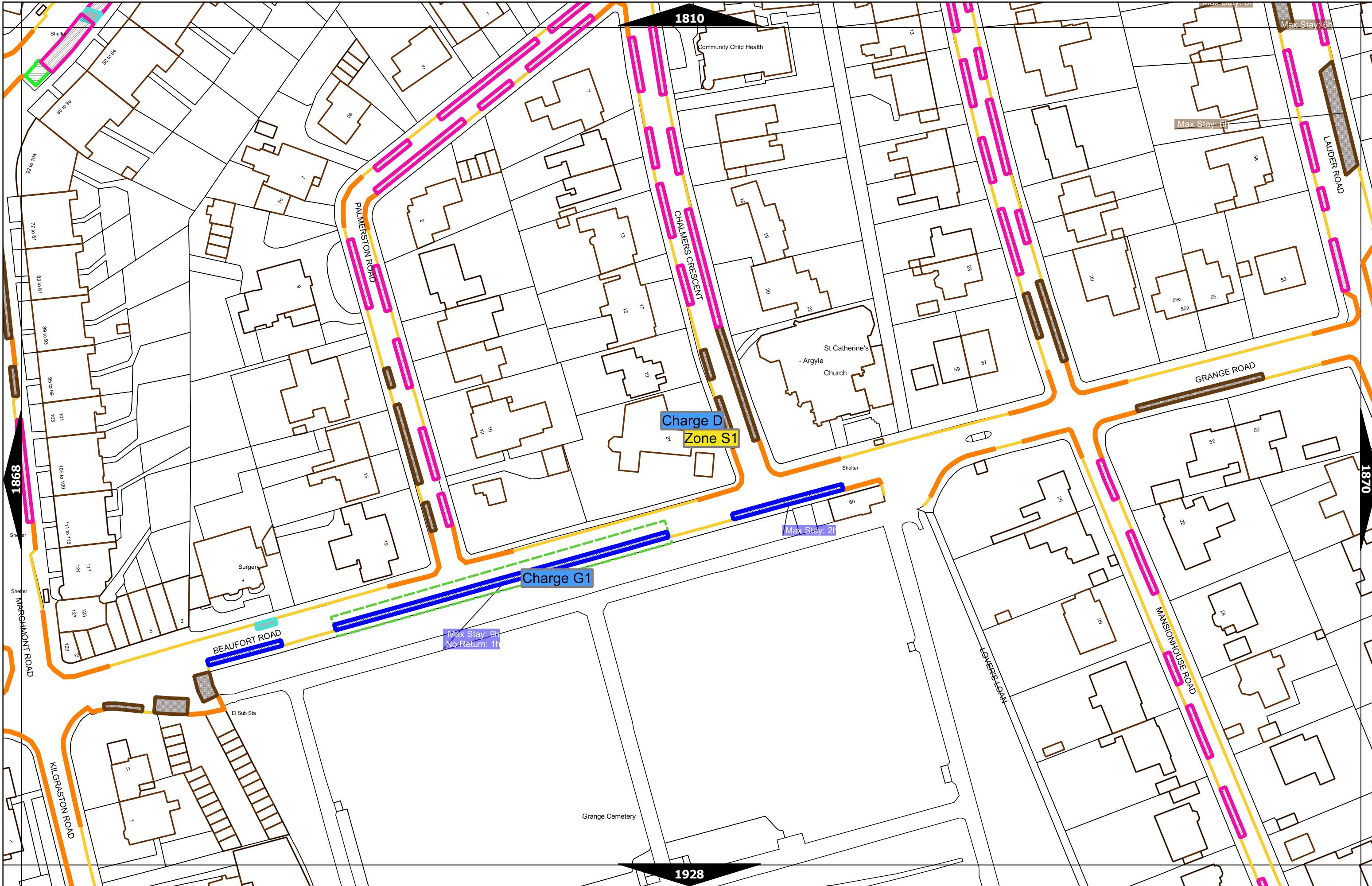


N ▲	Scale at A3	1:1000
	Effective Date	17-Jun-2024
	Map Tile	1515
	Revision	4
	Status	CONFIRMED

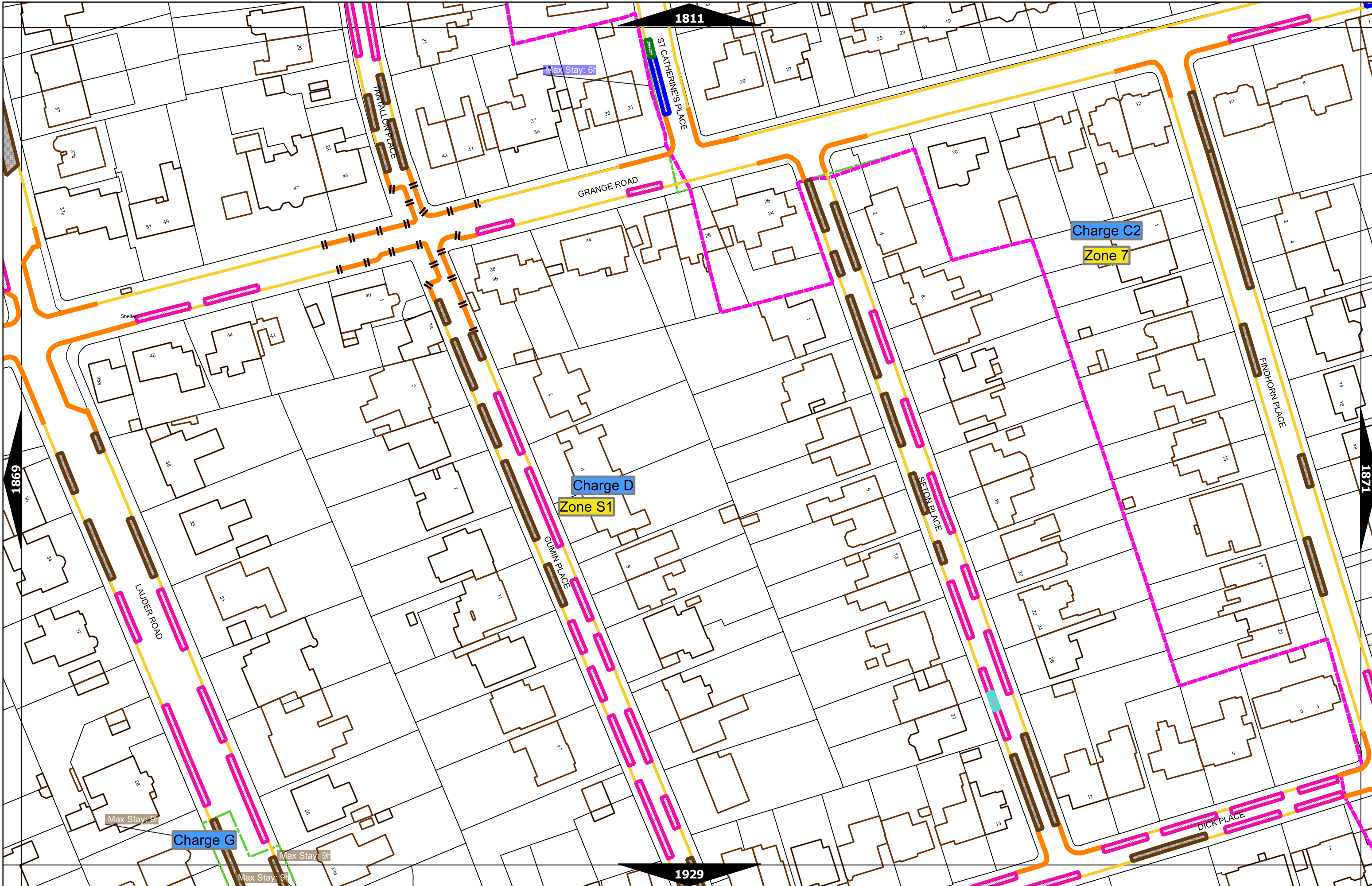


This map is based upon Ordnance Survey material with the permission of Ordnance Survey on behalf of HMSO Crown copyright and database right. All rights reserved. Licence number - 100023420

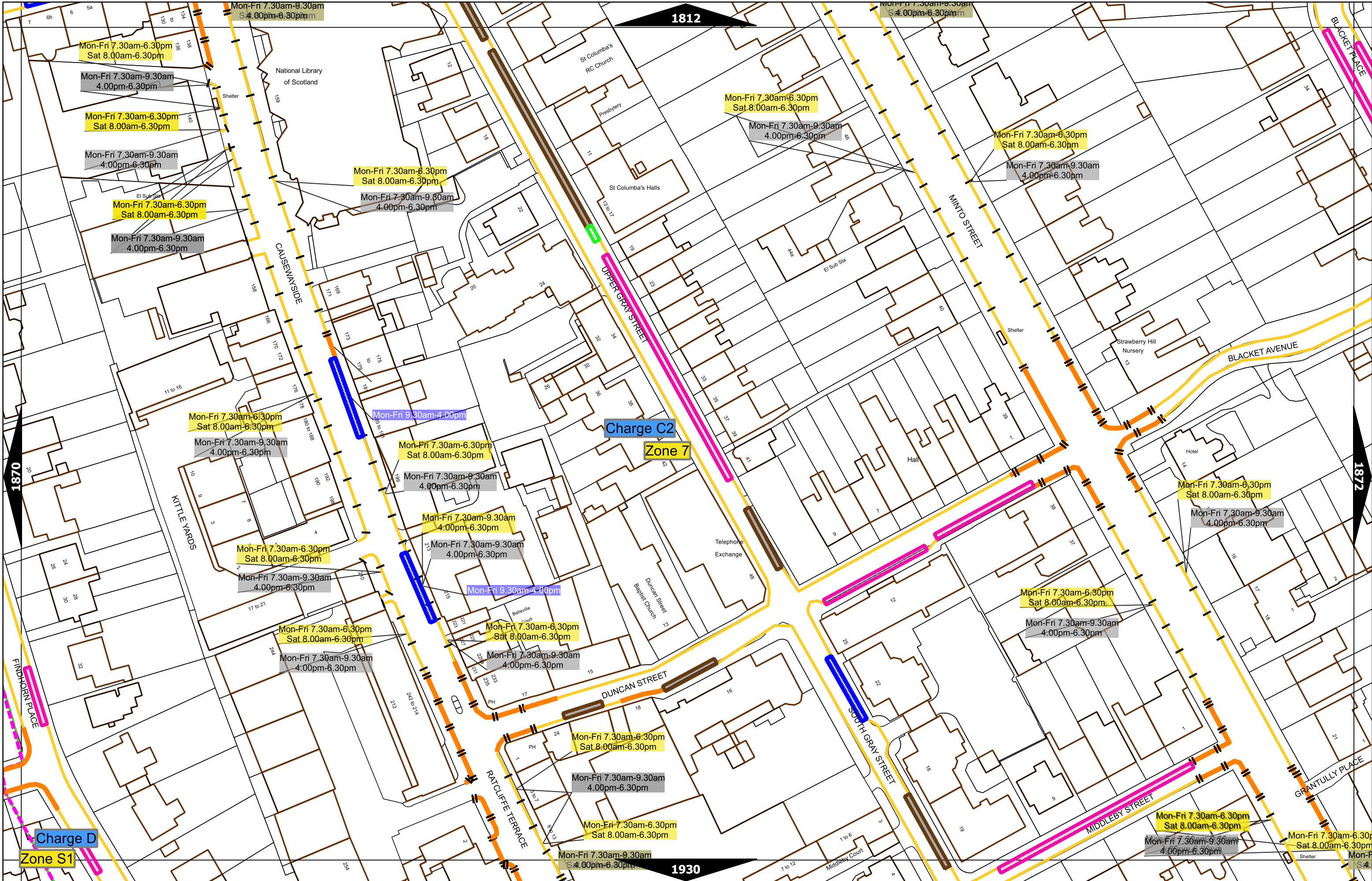
Scale at A3	1:1000
Effective Date	17-Jun-2024
Map Tile	1516
Revision	5
Status	CONFIRMED

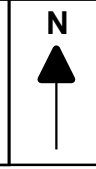
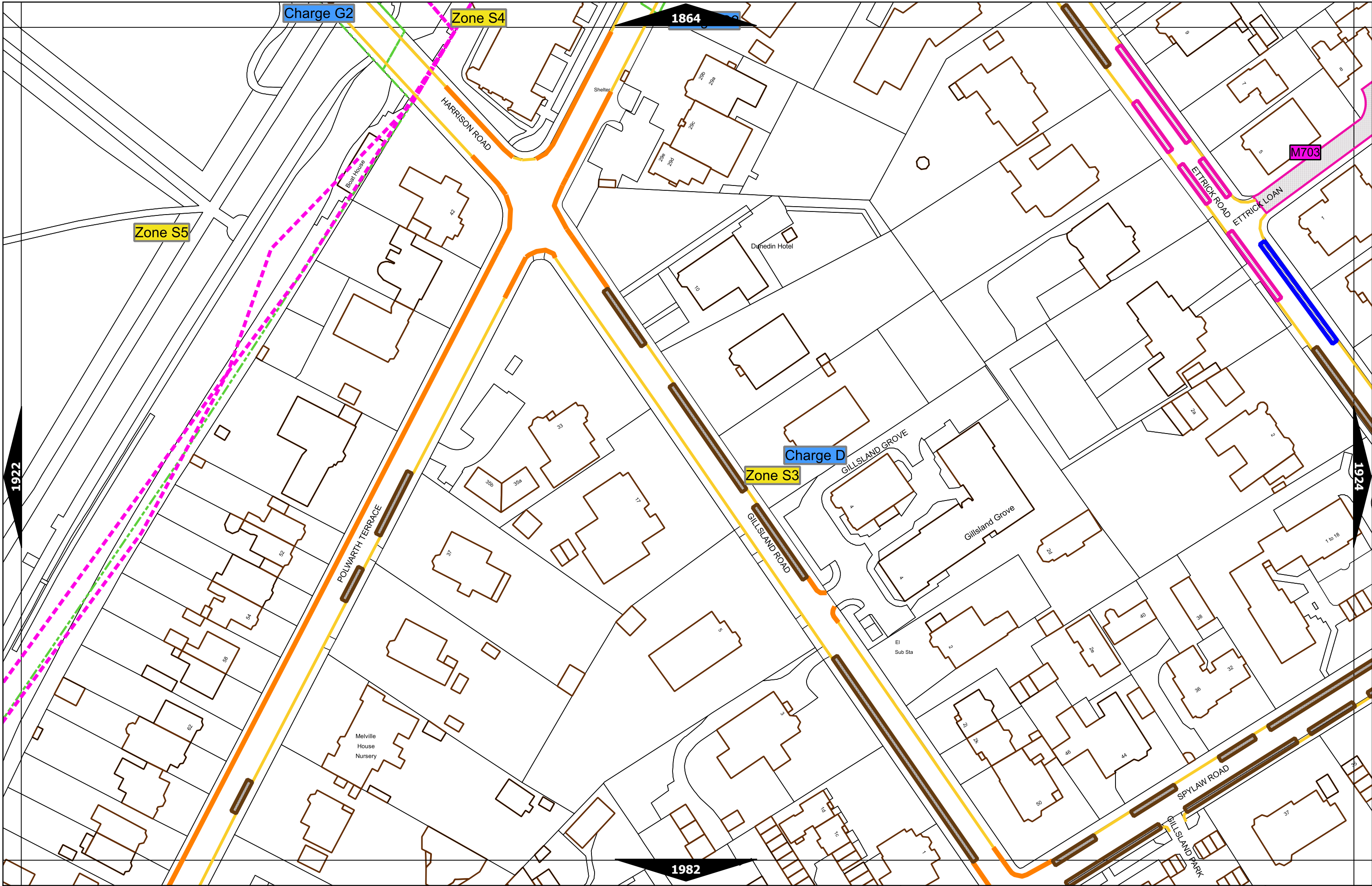


Scale at A3	1:1000
Effective Date	17-Jun-2024
Map Tile	1869
Revision	8
Status	CONFIRMED

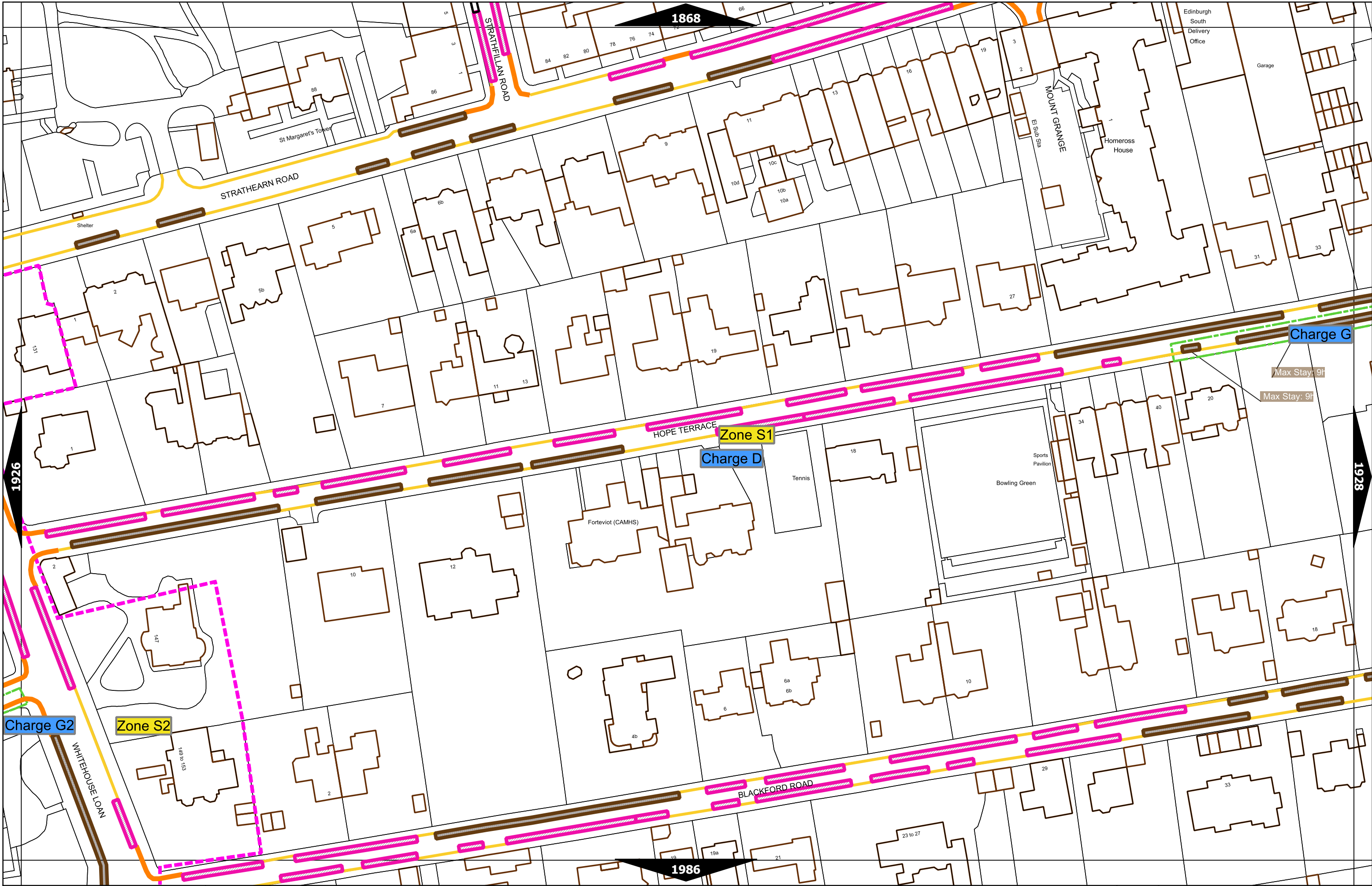


Scale at A3	1:1000
Effective Date	17-Jun-2024
Map Tile	1870
Revision	5
Status	CONFIRMED

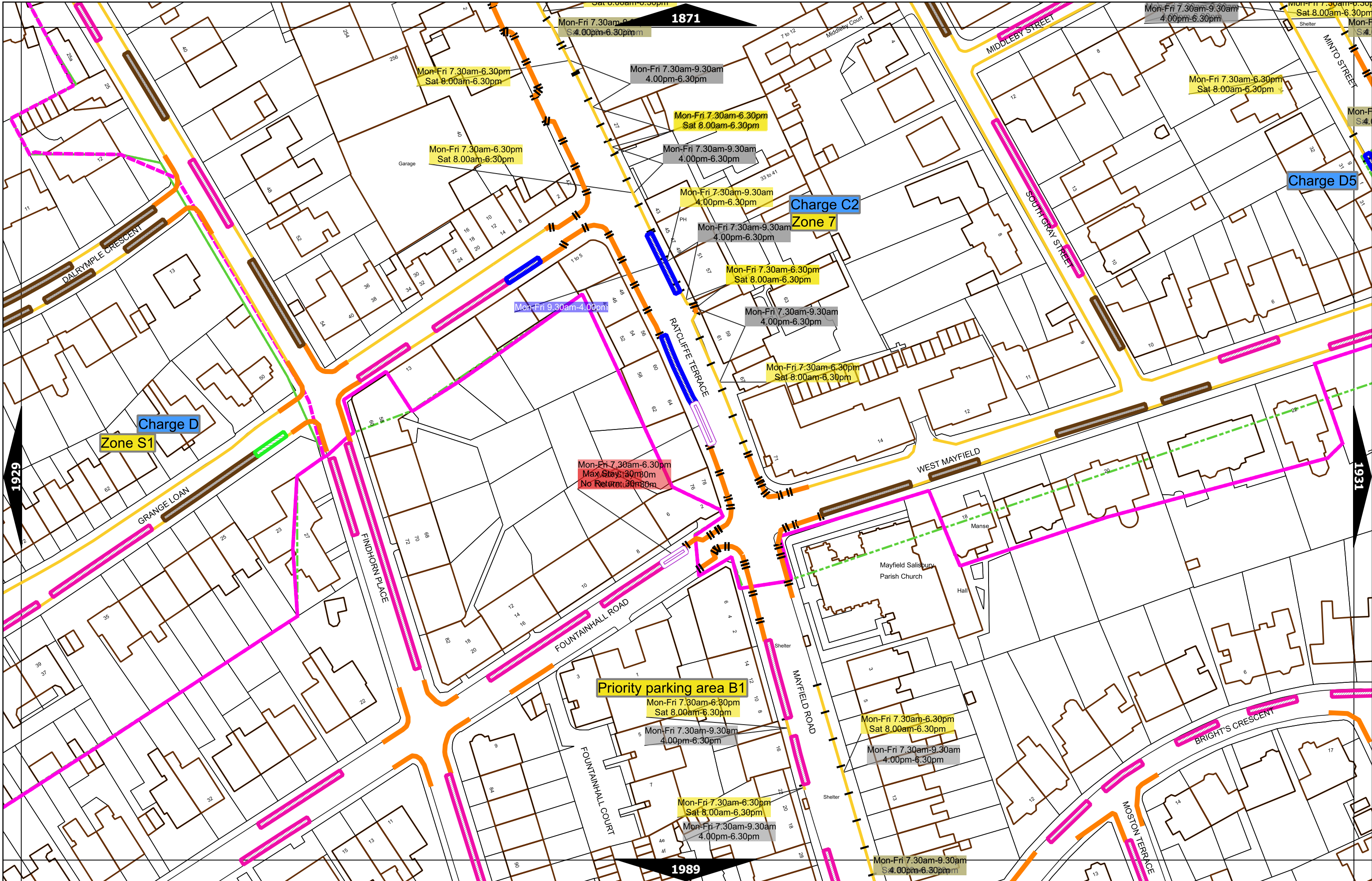




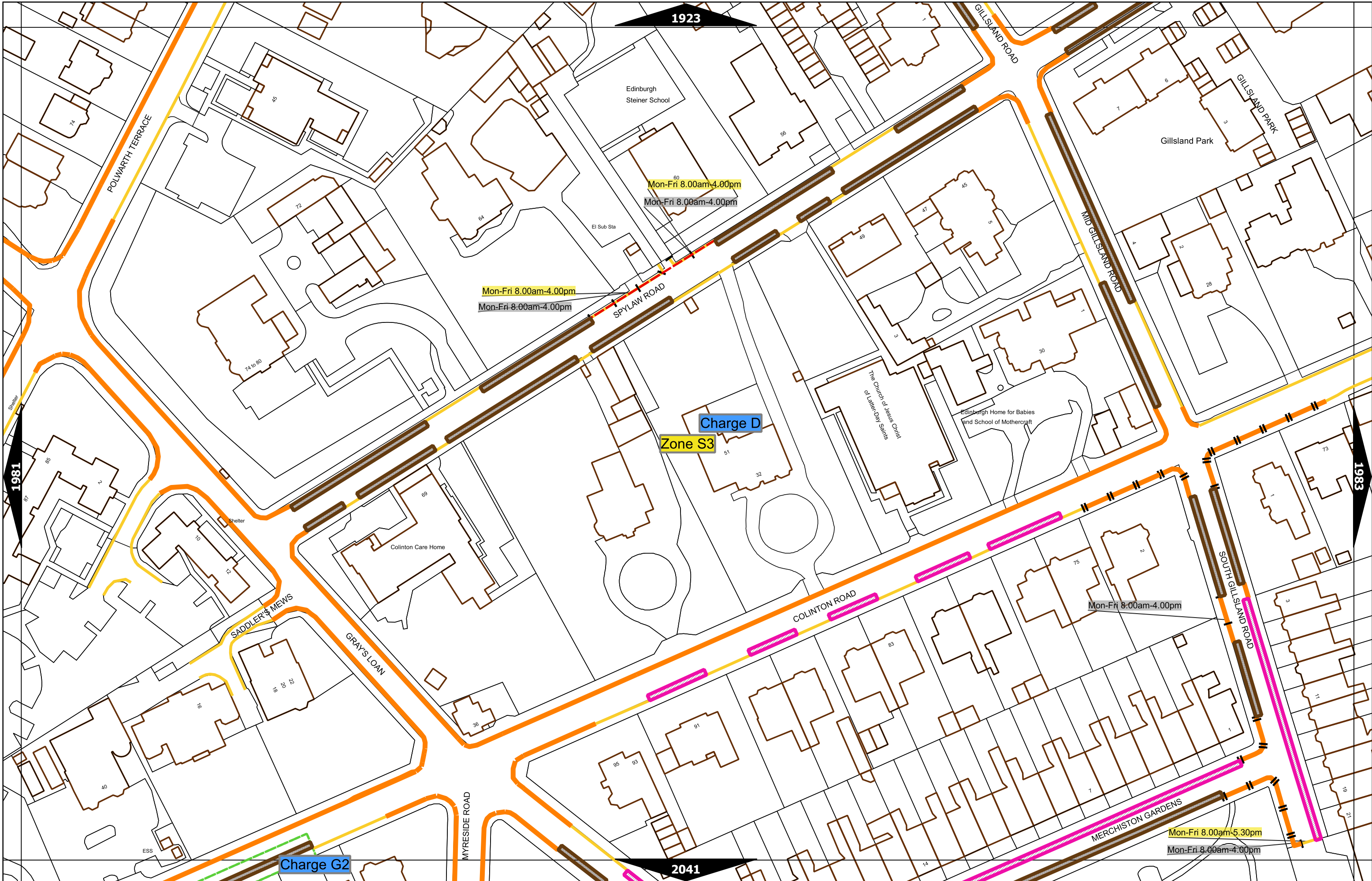
Scale at A3	1:1000
Effective Date	17-Jun-2024
Map Tile	1923
Revision	3
Status	CONFIRMED

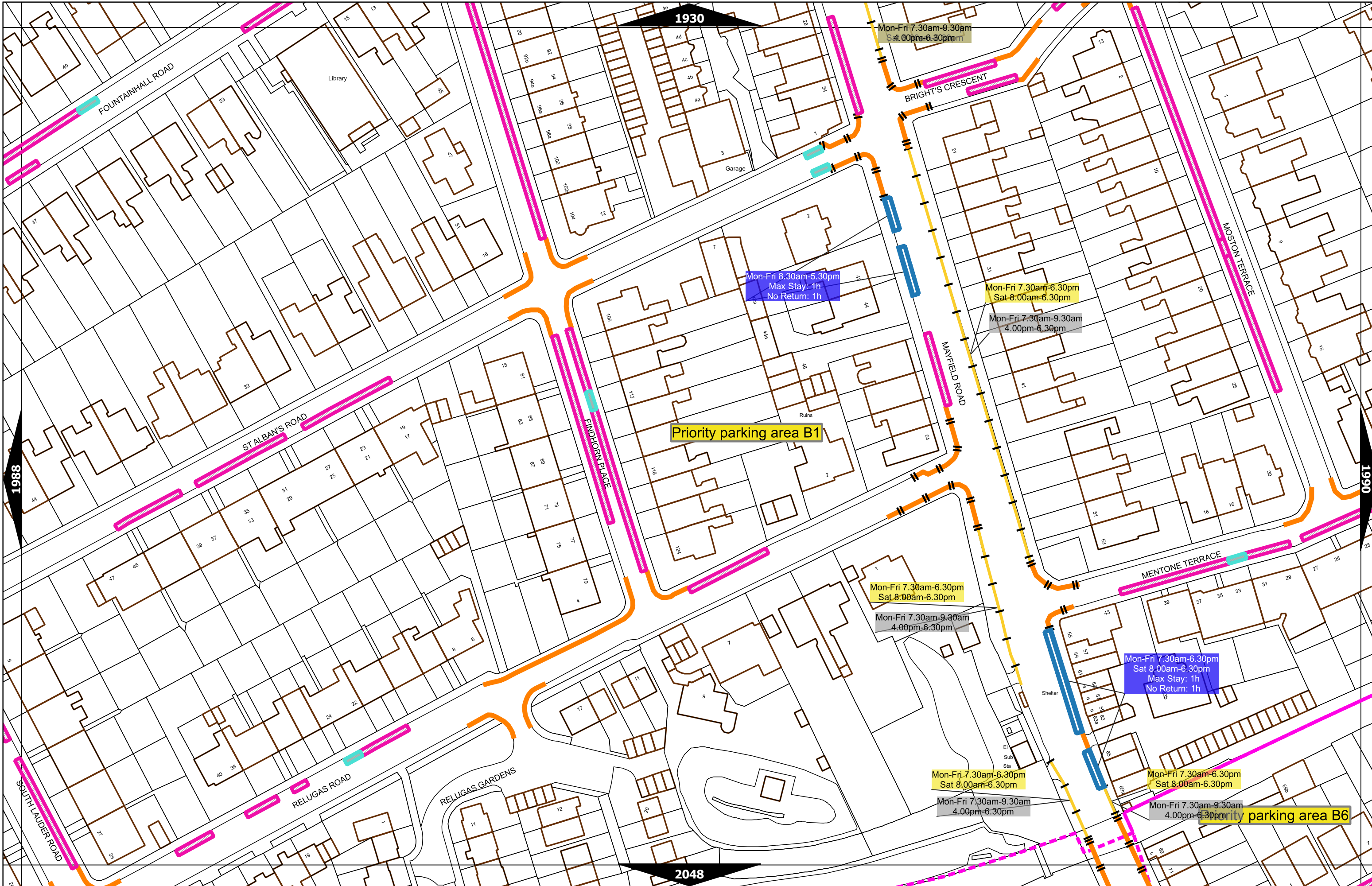


Scale at A3	1:1000
Effective Date	17-Jun-2024
Map Tile	1927
Revision	7
Status	CONFIRMED

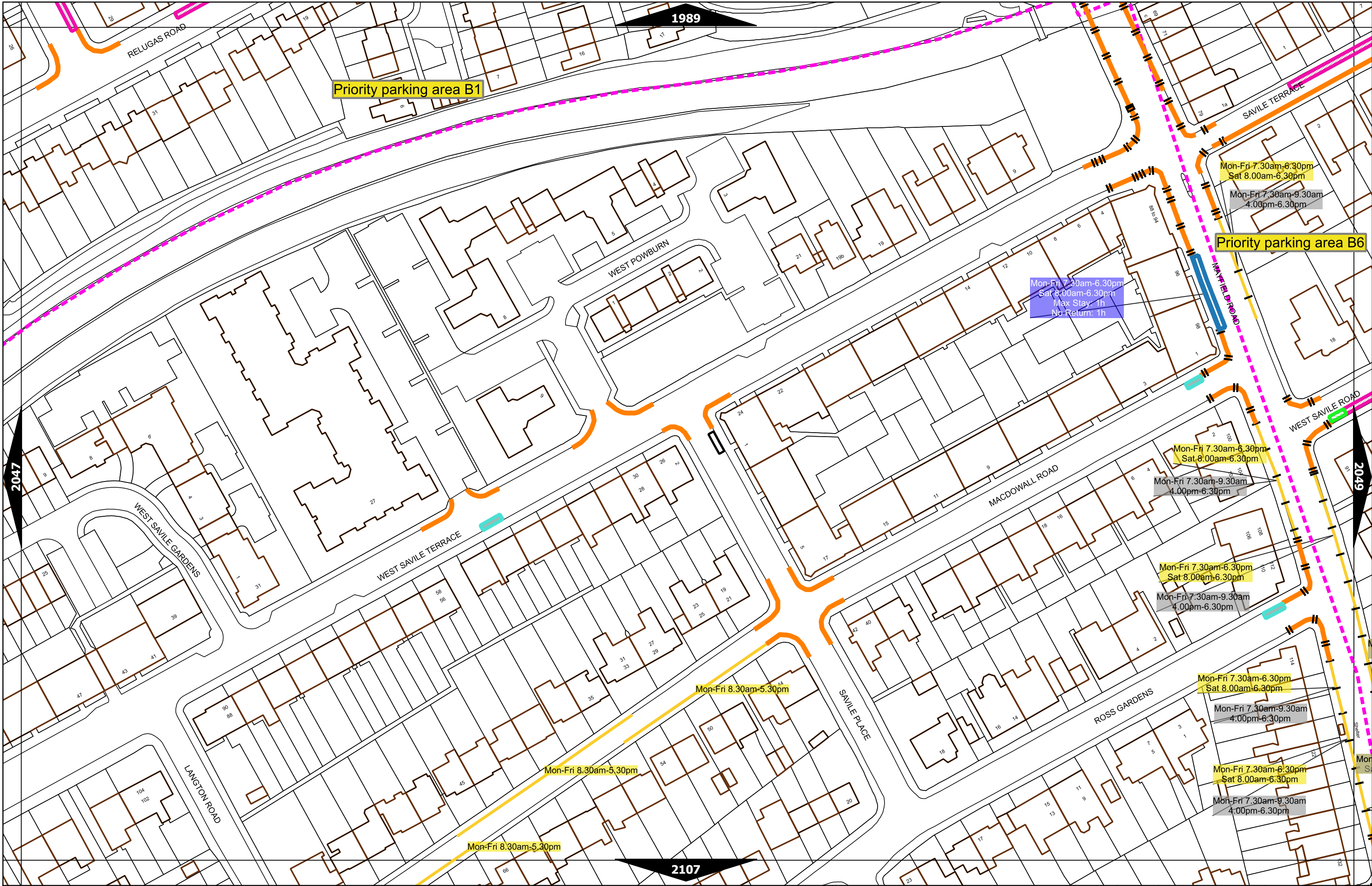


Scale at A3	1:1000
Effective Date	17-Jun-2024
Map Tile	1930
Revision	5
Status	CONFIRMED

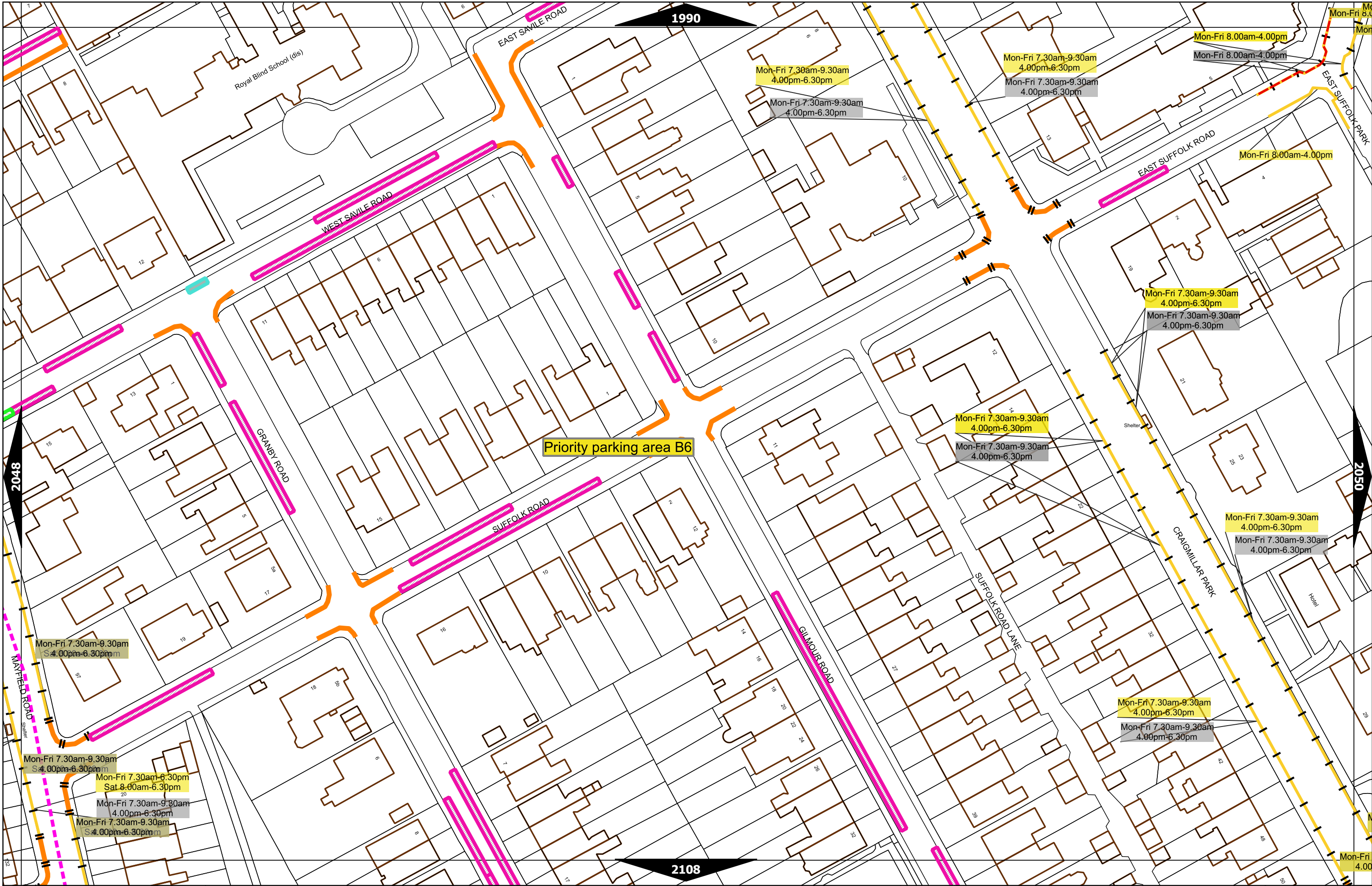




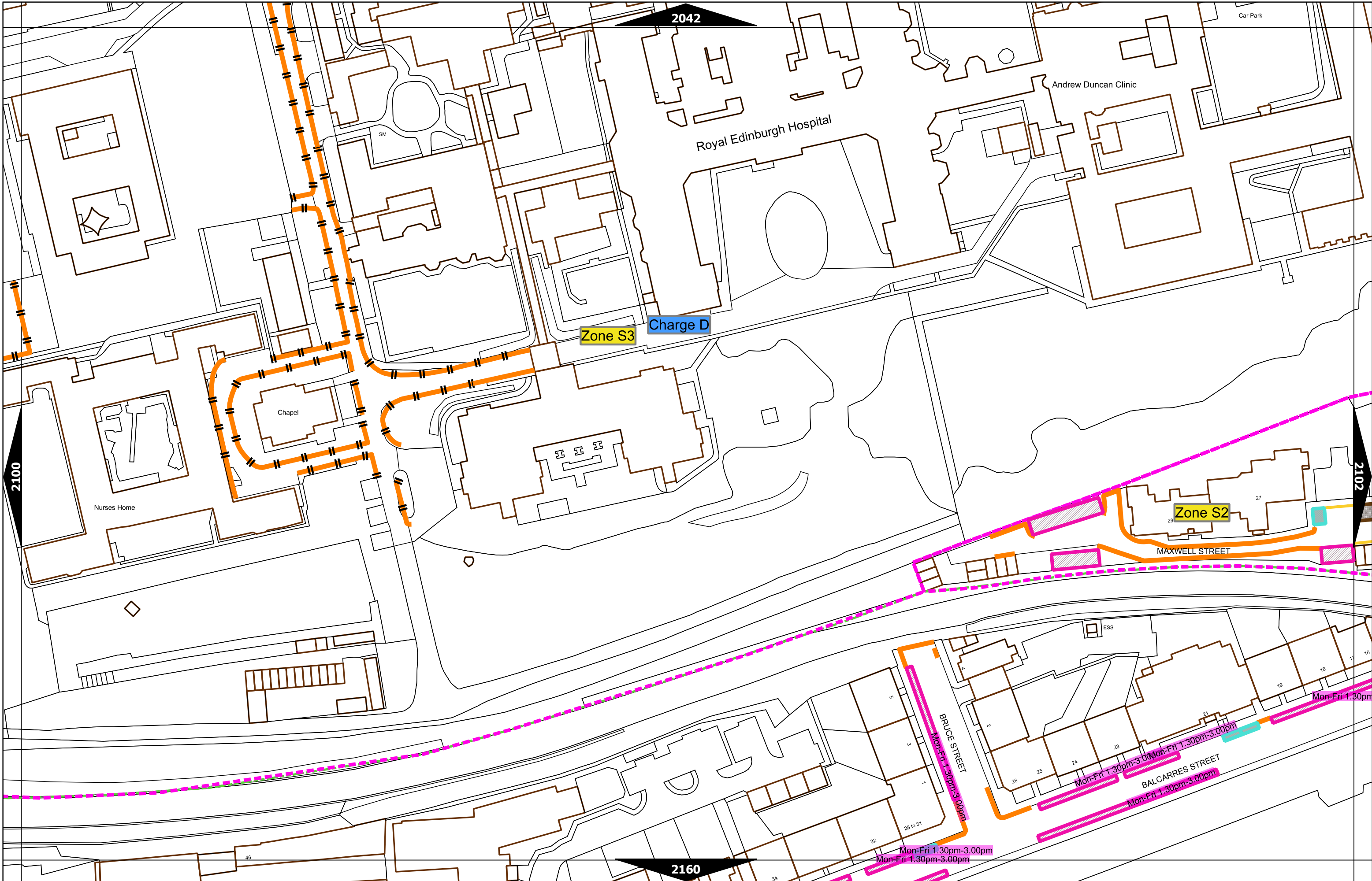
Scale at A3	1:1000
Effective Date	17-Jun-2024
Map Tile	1989
Revision	3
Status	CONFIRMED



N ▲	Scale at A3	1:1000
	Effective Date	17-Jun-2024
	Map Tile	2048
	Revision	5
	Status	CONFIRMED



Scale at A3	1:1000
Effective Date	17-Jun-2024
Map Tile	2049
Revision	2
Status	CONFIRMED



Scale at A3	1:1000
Effective Date	17-Jun-2024
Map Tile	2101
Revision	5
Status	CONFIRMED