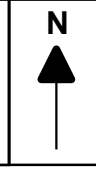
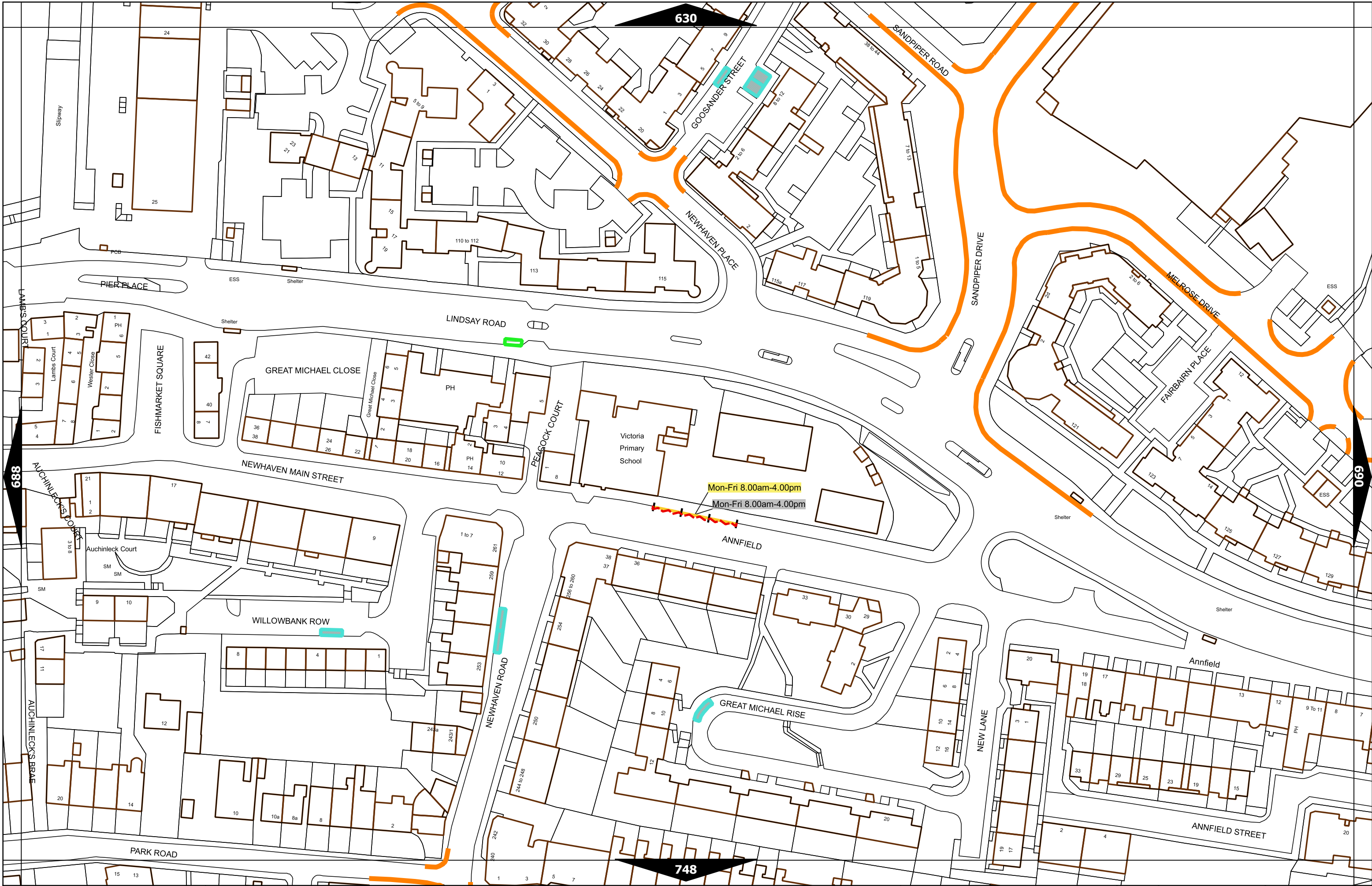
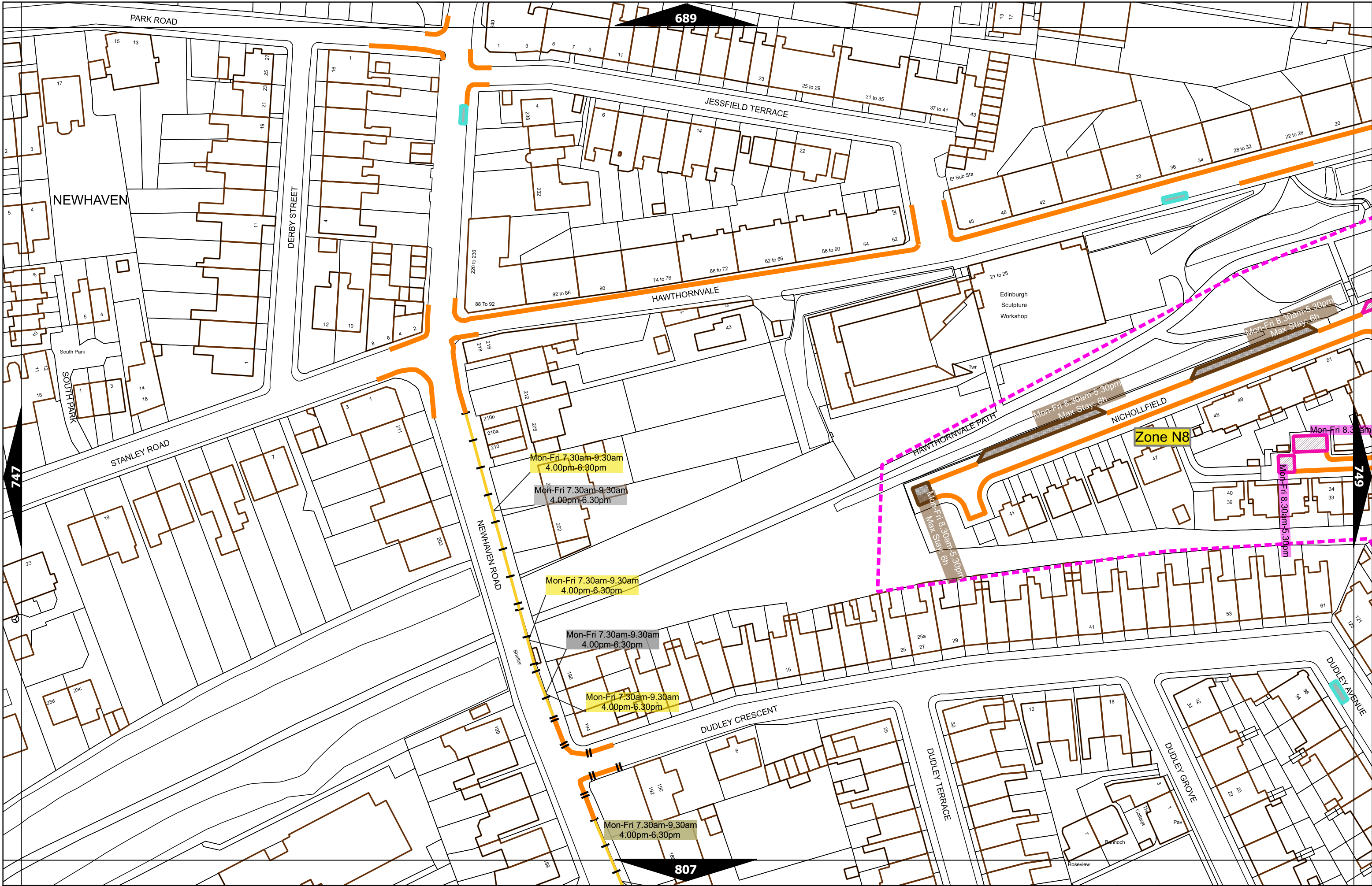




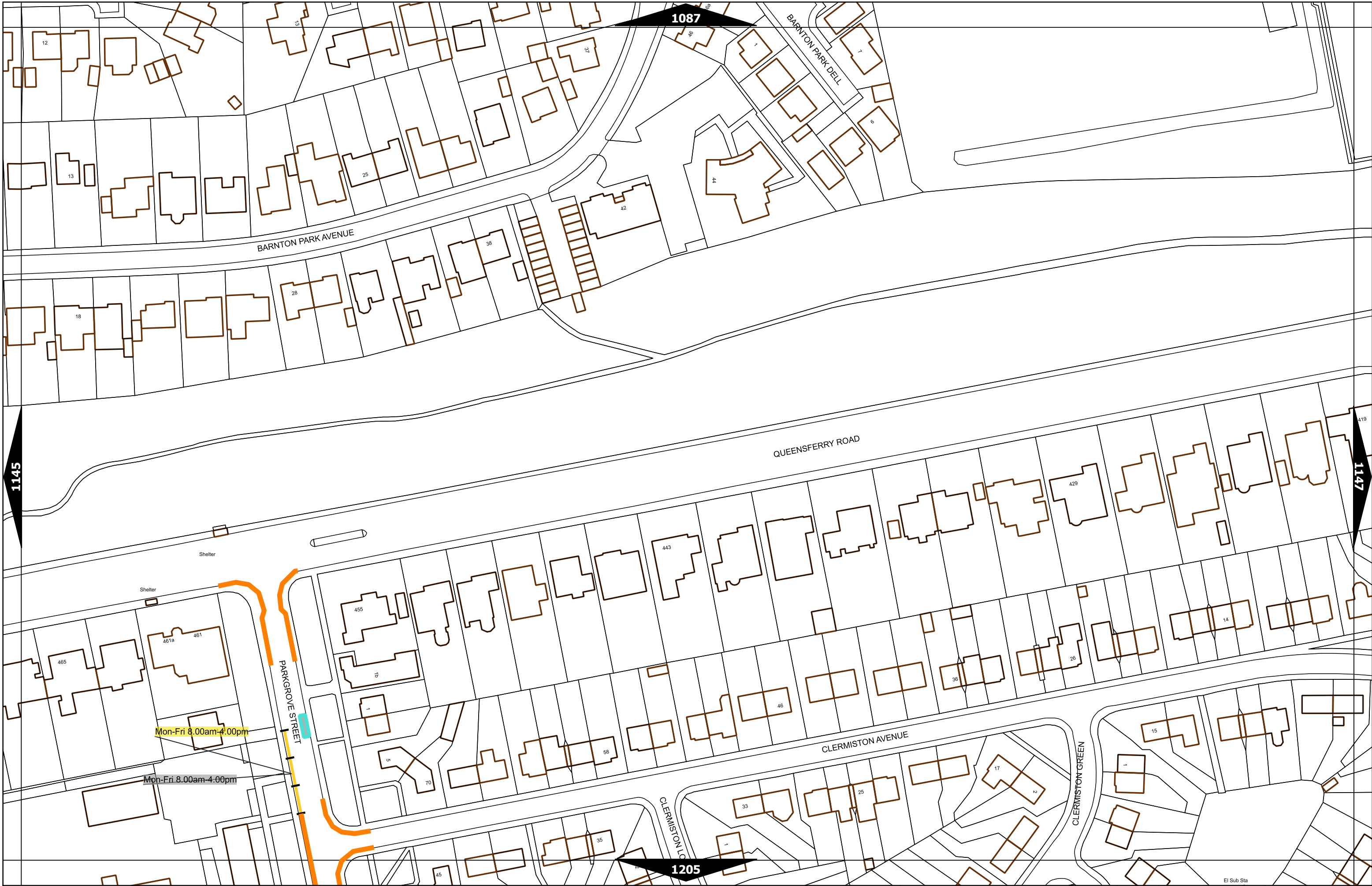
Scale at A3	1:1000
Effective Date	24-Jun-2024
Map Tile	683
Revision	6
Status	CONFIRMED



Scale at A3	1:1000
Effective Date	24-Jun-2024
Map Tile	689
Revision	7
Status	CONFIRMED

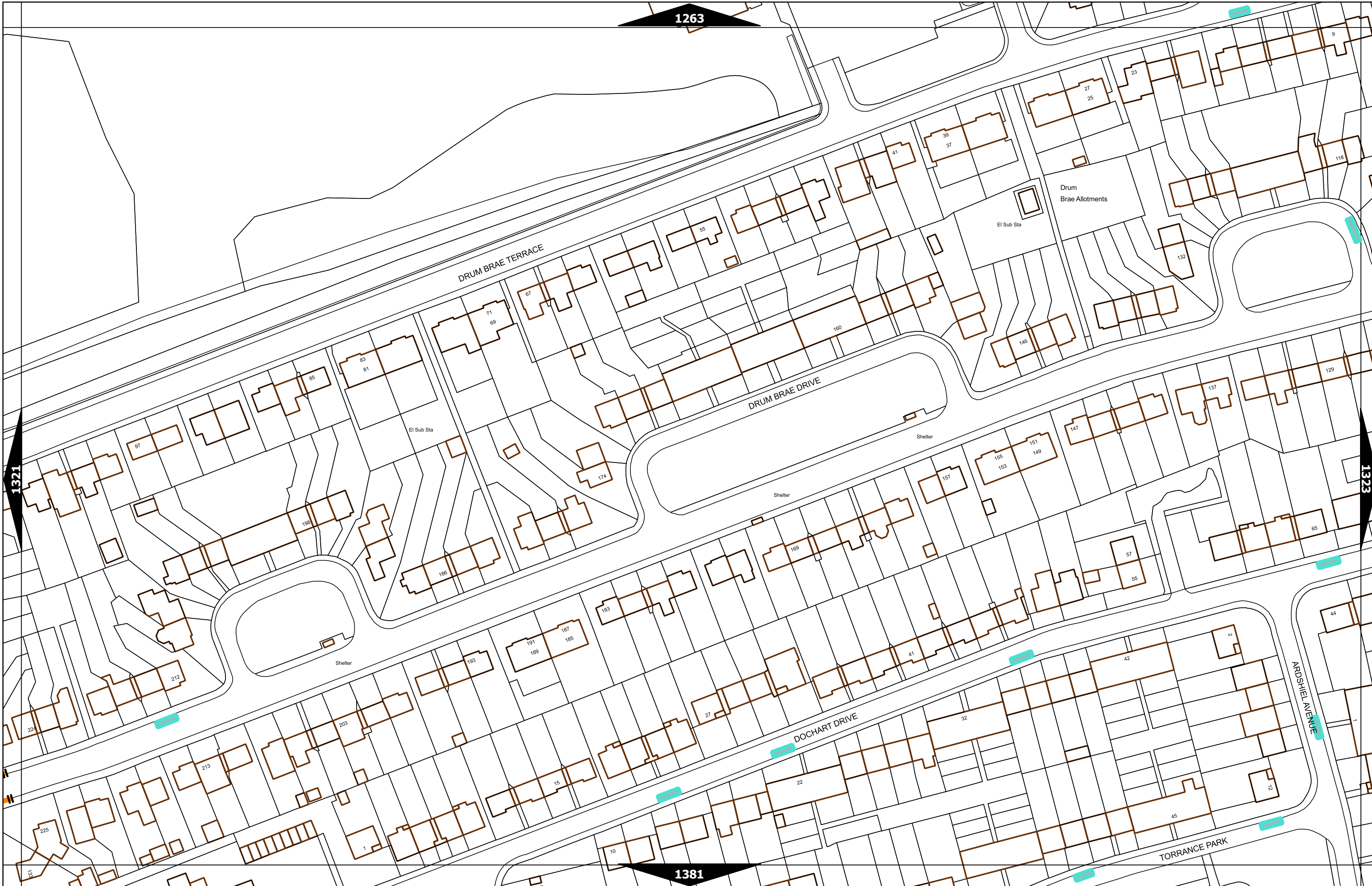


Scale at A3	1:1000
Effective Date	24-Jun-2024
Map Tile	748
Revision	5
Status	CONFIRMED

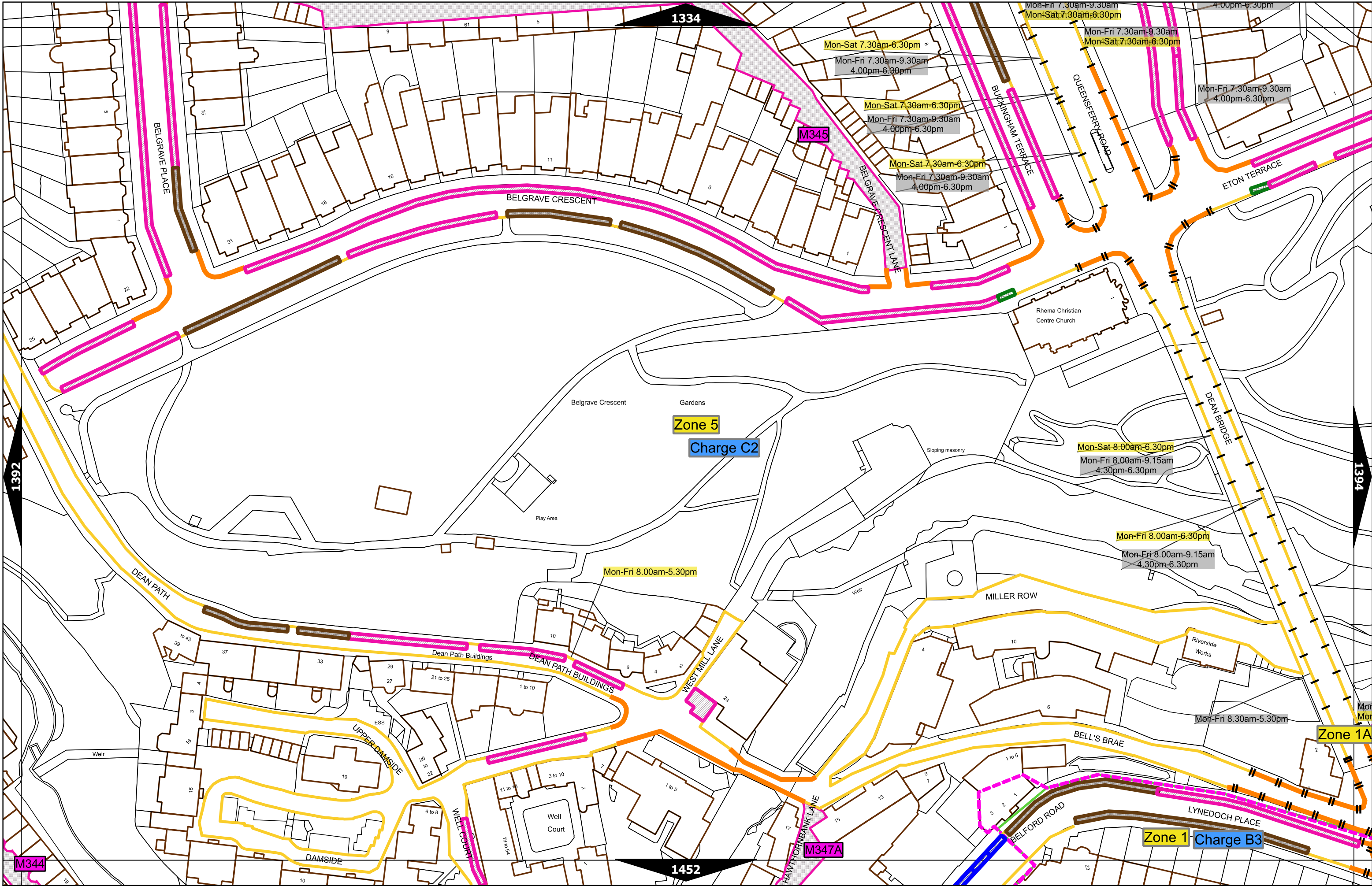


Scale at A3	1:1000
Effective Date	24-Jun-2024
Map Tile	1146
Revision	4
Status	CONFIRMED

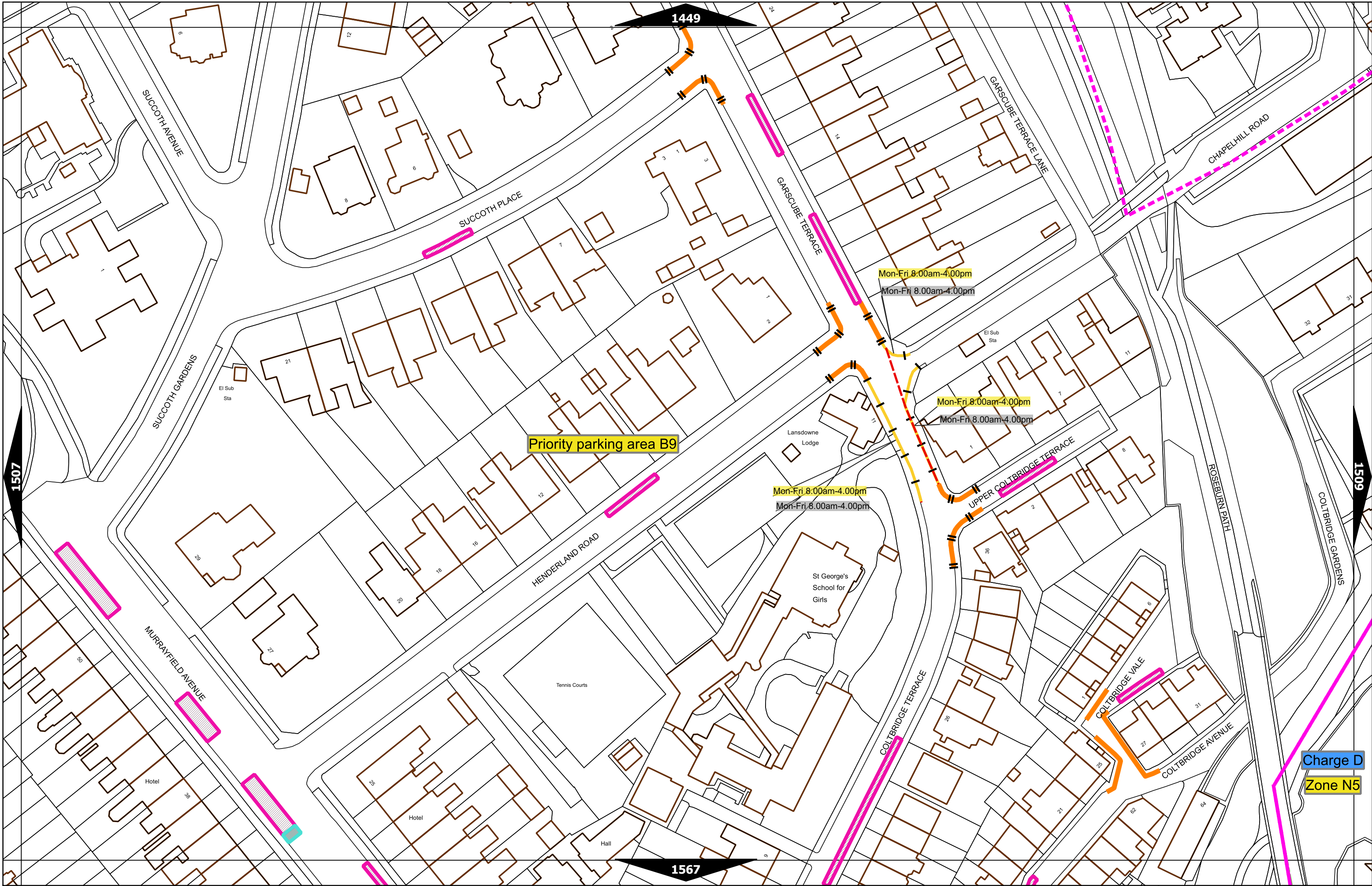
El Sub Sta



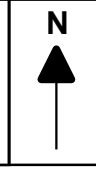
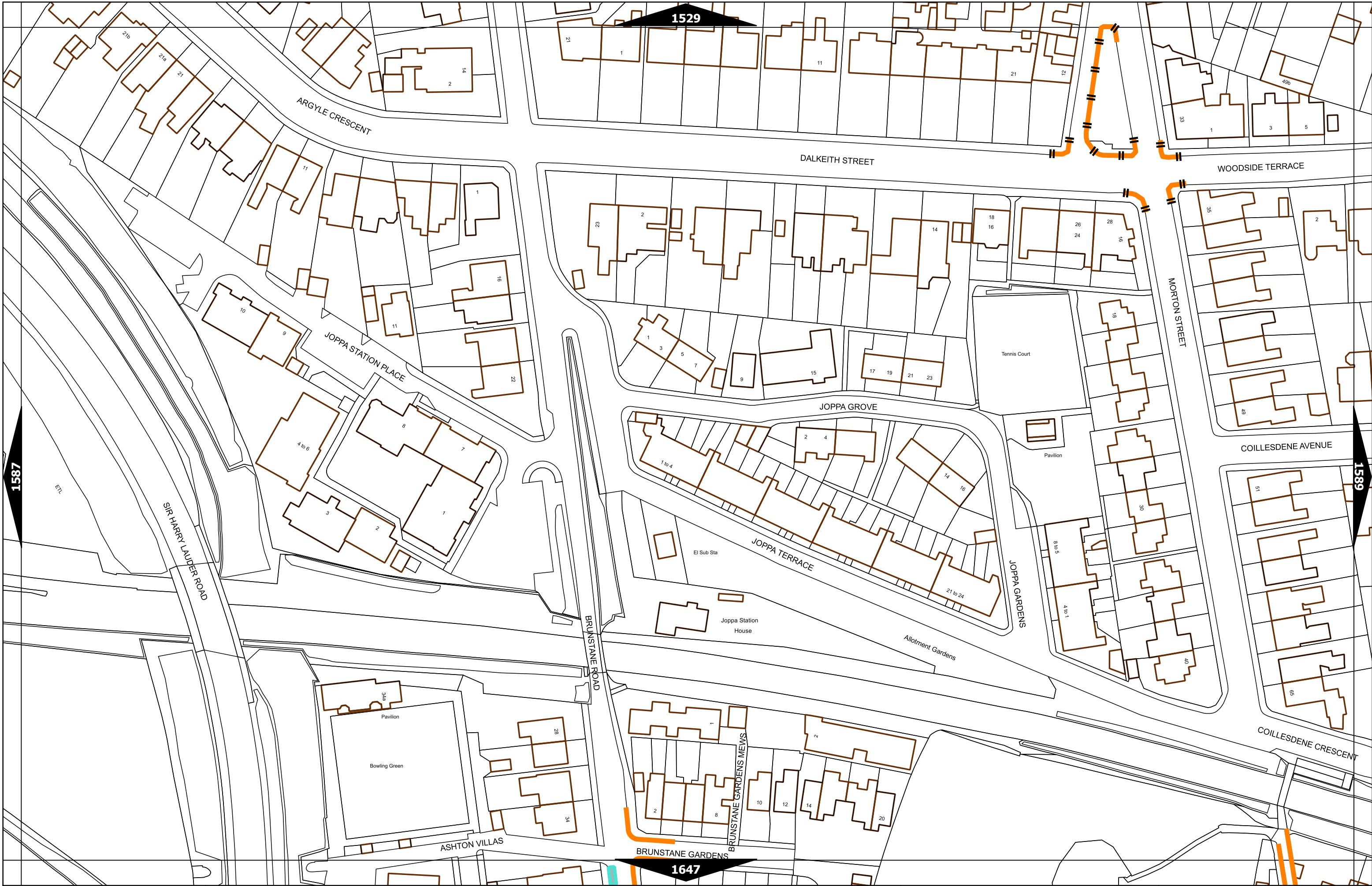
Scale at A3	1:1000
Effective Date	24-Jun-2024
Map Tile	1322
Revision	3
Status	CONFIRMED



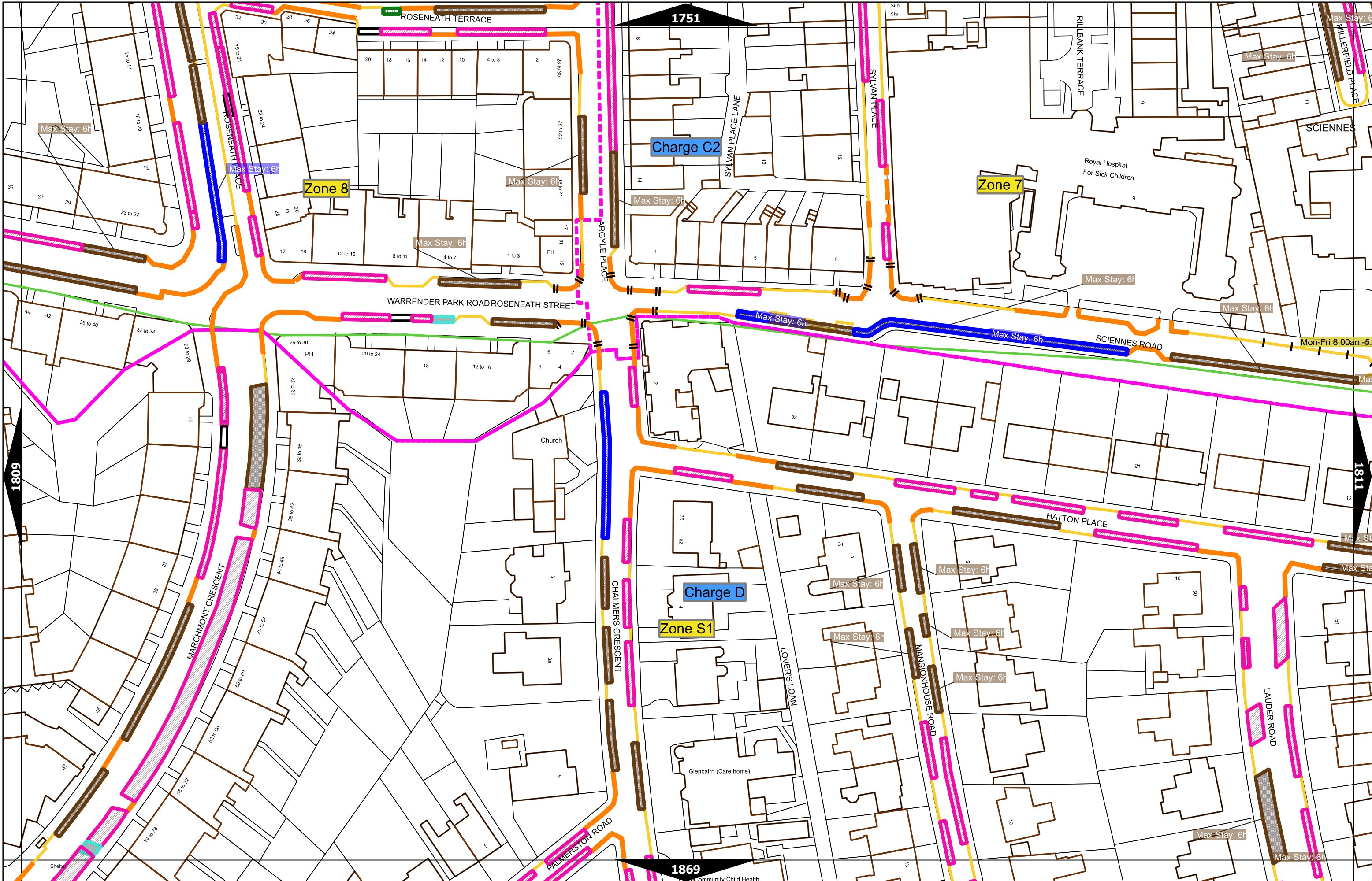
Scale at A3	1:1000
Effective Date	24-Jun-2024
Map Tile	1393
Revision	4
Status	CONFIRMED



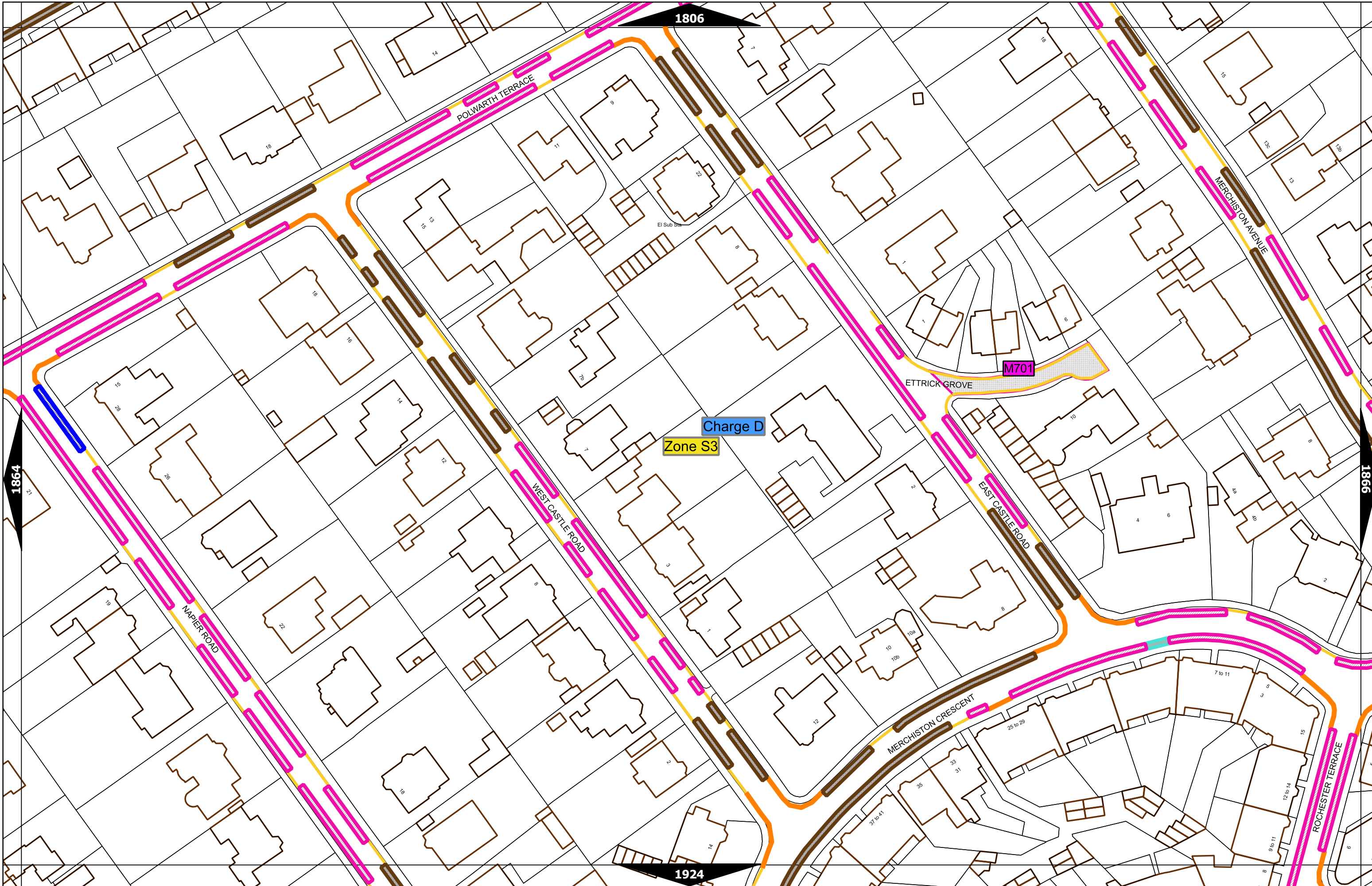
Scale at A3	1:1000
Effective Date	24-Jun-2024
Map Tile	1508
Revision	4
Status	CONFIRMED



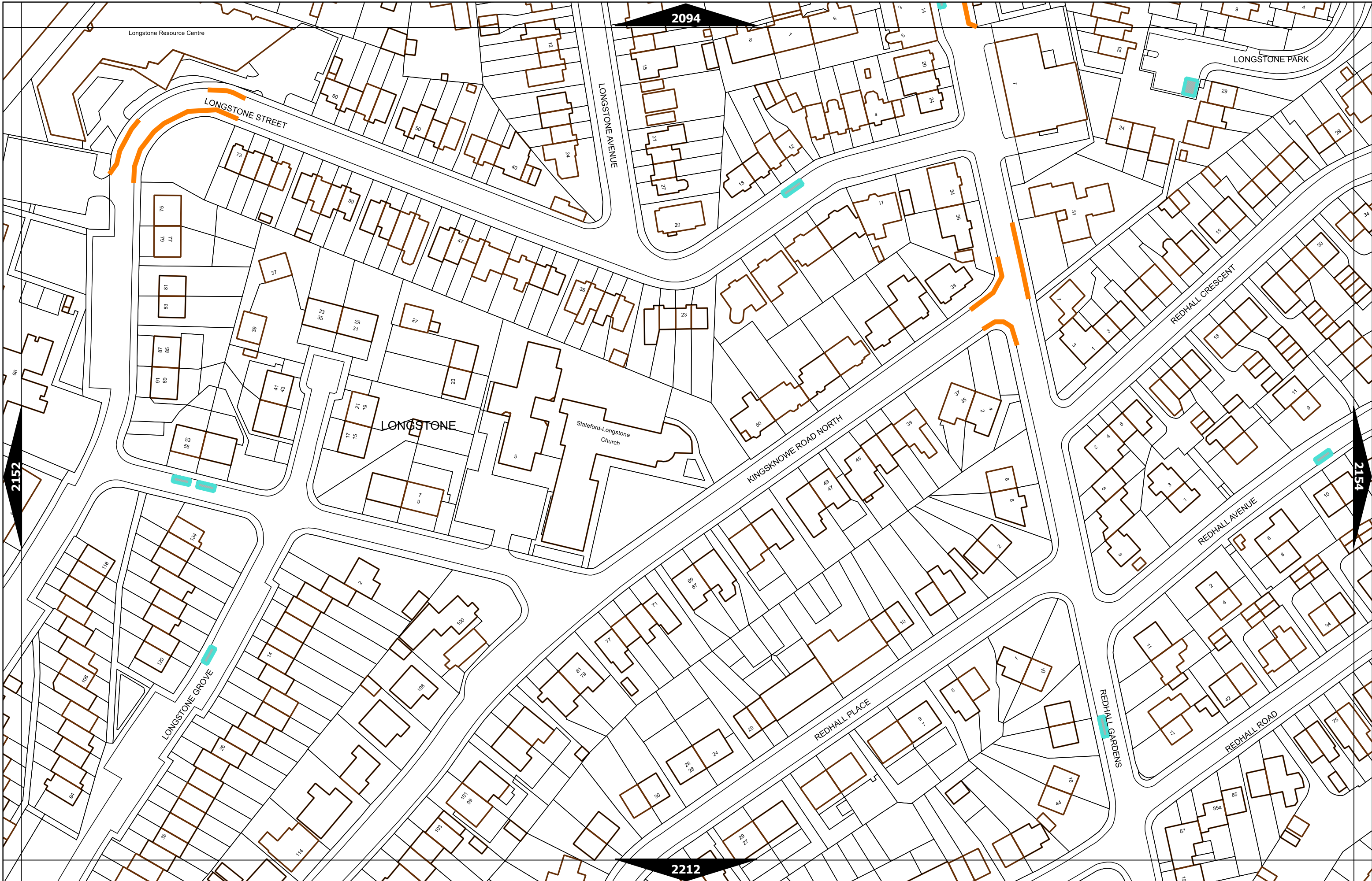
Scale at A3	1:1000
Effective Date	24-Jun-2024
Map Tile	1588
Revision	3
Status	CONFIRMED



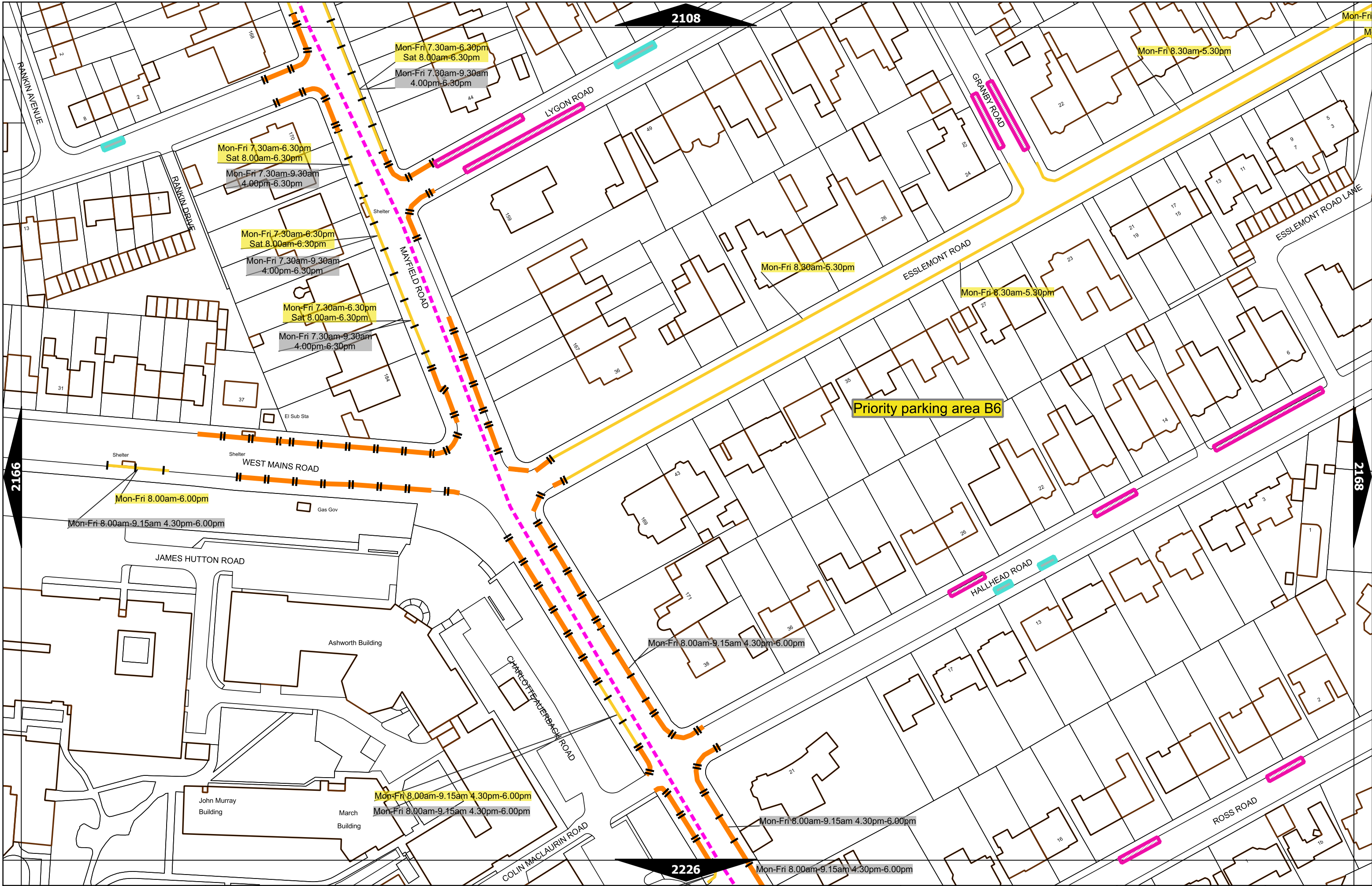
Scale at A3	1:1000
Effective Date	24-Jun-2024
Map Tile	1810
Revision	12
Status	CONFIRMED



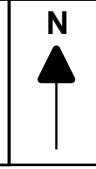
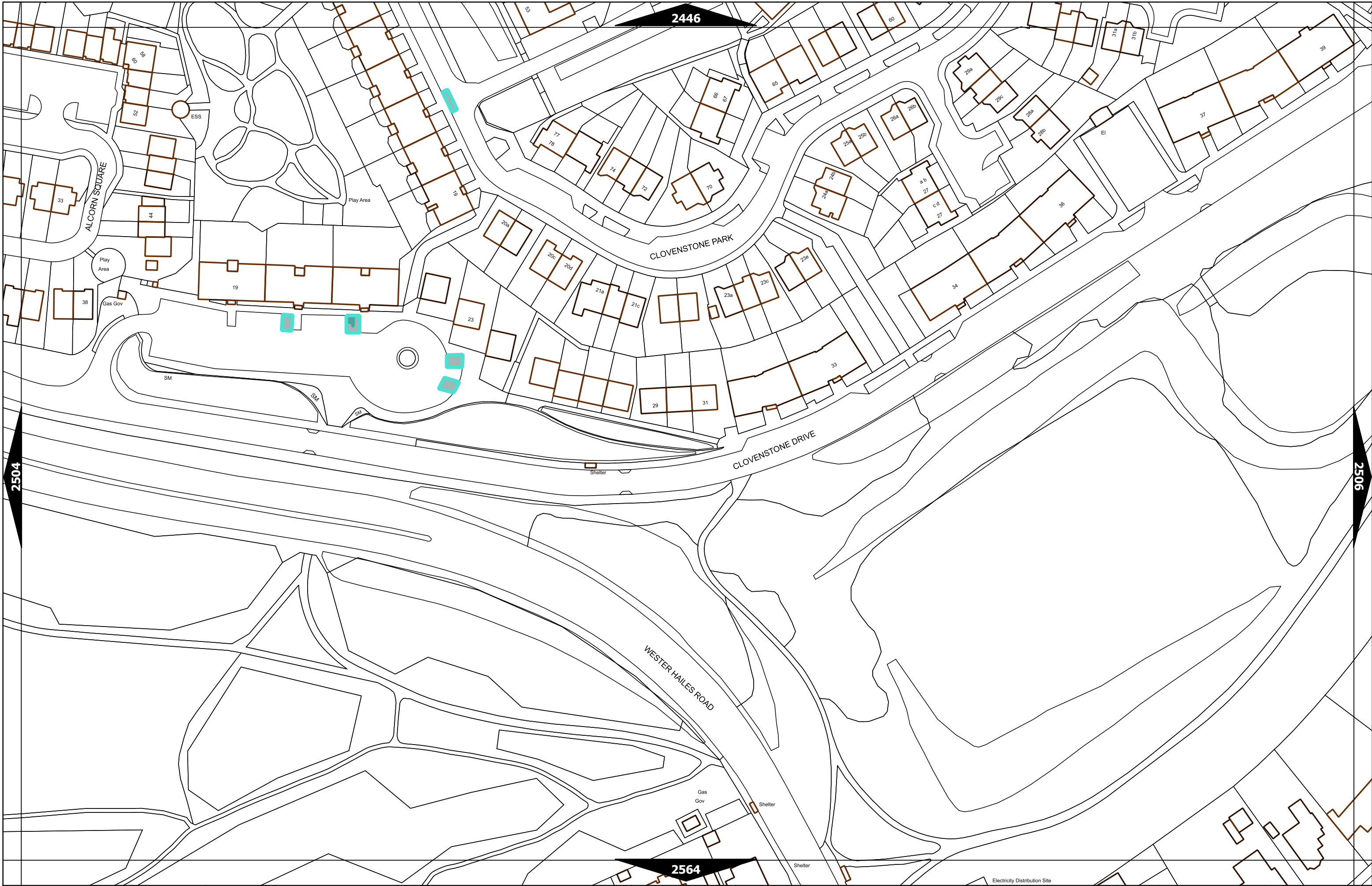
Scale at A3	1:1000
Effective Date	24-Jun-2024
Map Tile	1865
Revision	4
Status	CONFIRMED



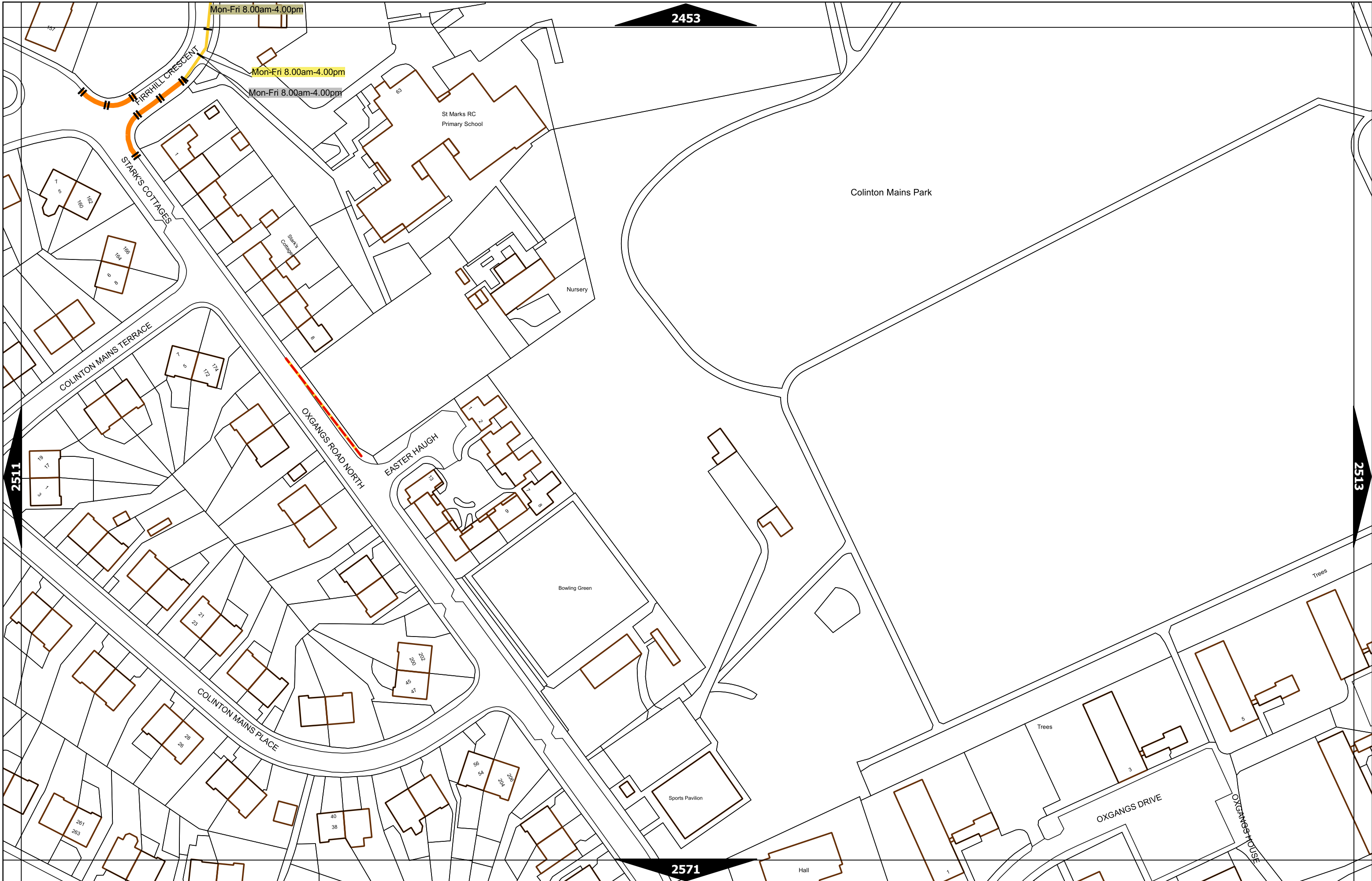
Scale at A3	1:1000
Effective Date	24-Jun-2024
Map Tile	2153
Revision	5
Status	CONFIRMED



Scale at A3	1:1000
Effective Date	24-Jun-2024
Map Tile	2167
Revision	2
Status	CONFIRMED



Scale at A3	1:1000
Effective Date	24-Jun-2024
Map Tile	2505
Revision	4
Status	CONFIRMED



2453

2511

2513

2571



The City of Edinburgh Council (Traffic Regulation; Restrictions on Waiting, Loading and Unloading, Stopping and Parking Places) Designation and Traffic Regulation Order 2018

This map is based upon Ordnance Survey material with the permission of Ordnance Survey on behalf of HMSO Crown copyright and database right. All rights reserved. Licence number - 100023420



Scale at A3	1:1000
Effective Date	24-Jun-2024
Map Tile	2512
Revision	3
Status	CONFIRMED