




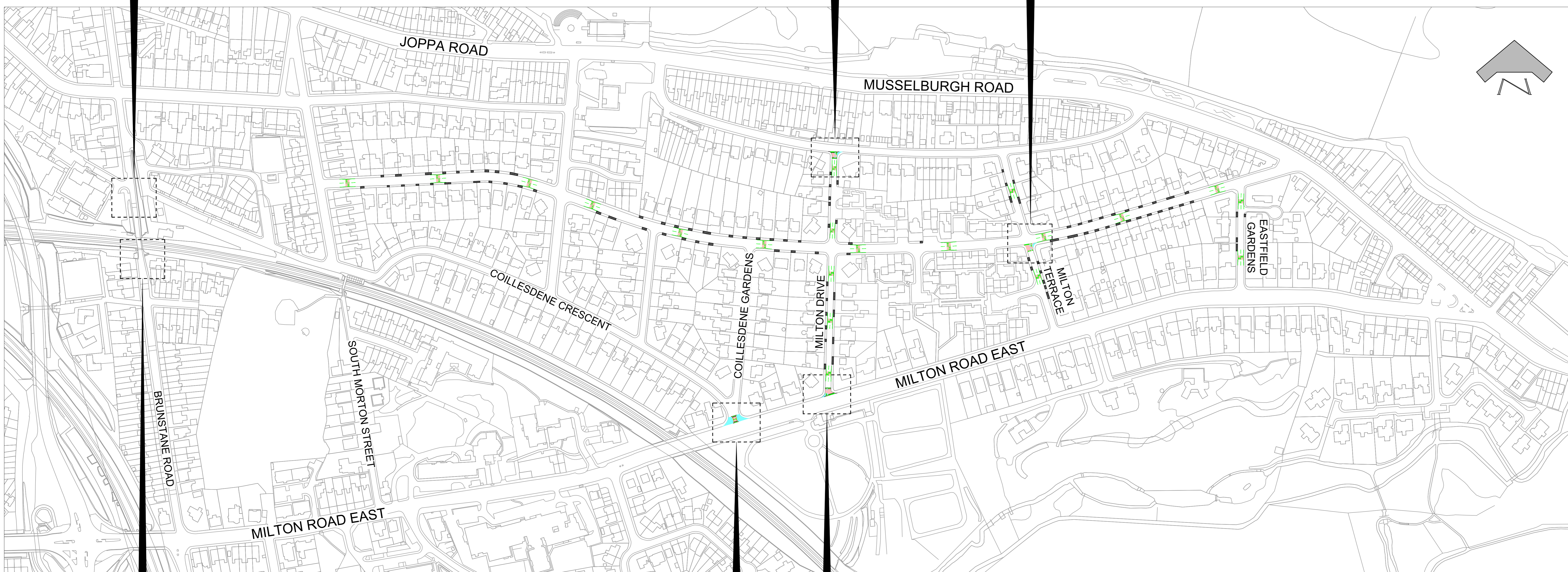
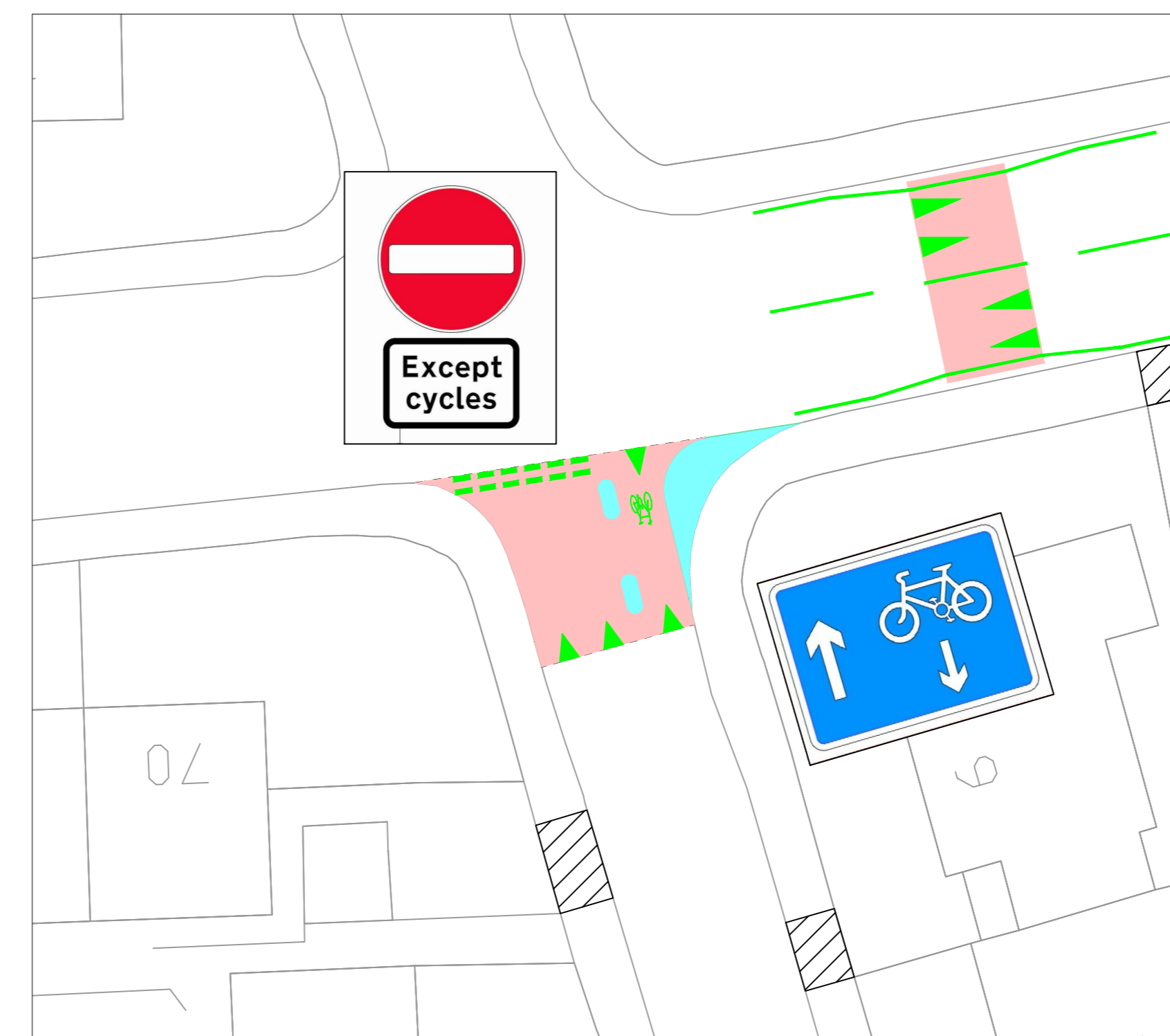
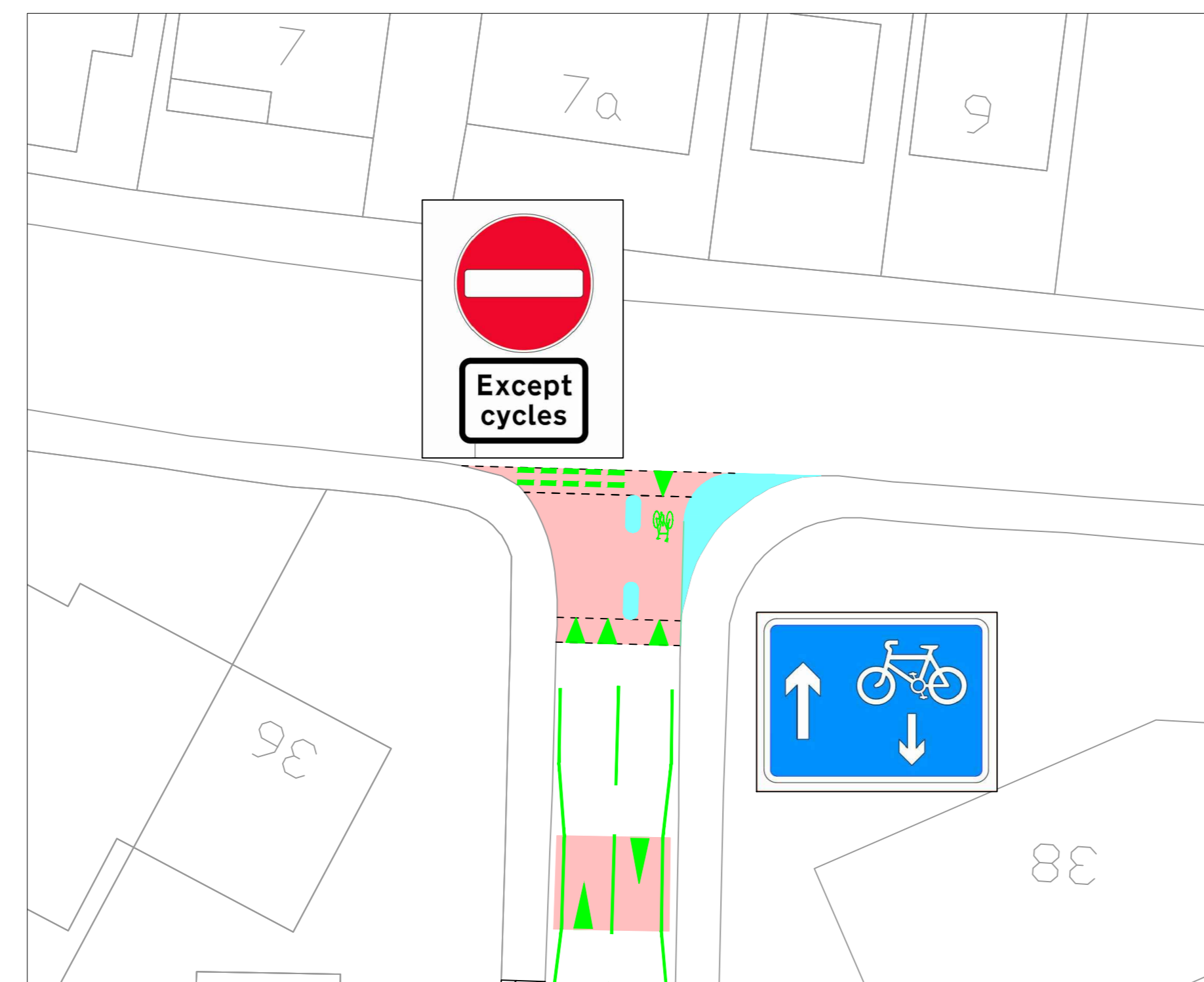
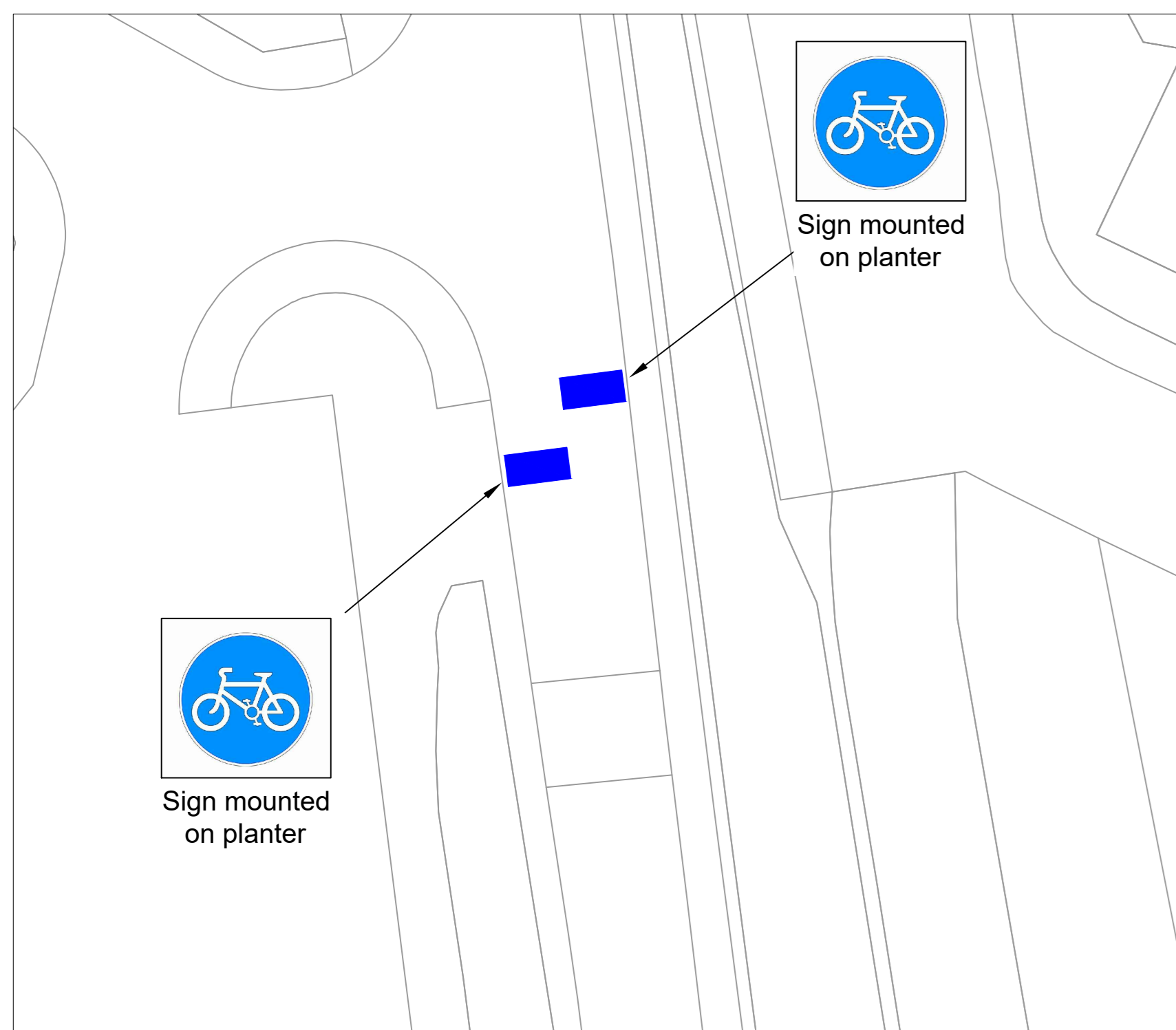
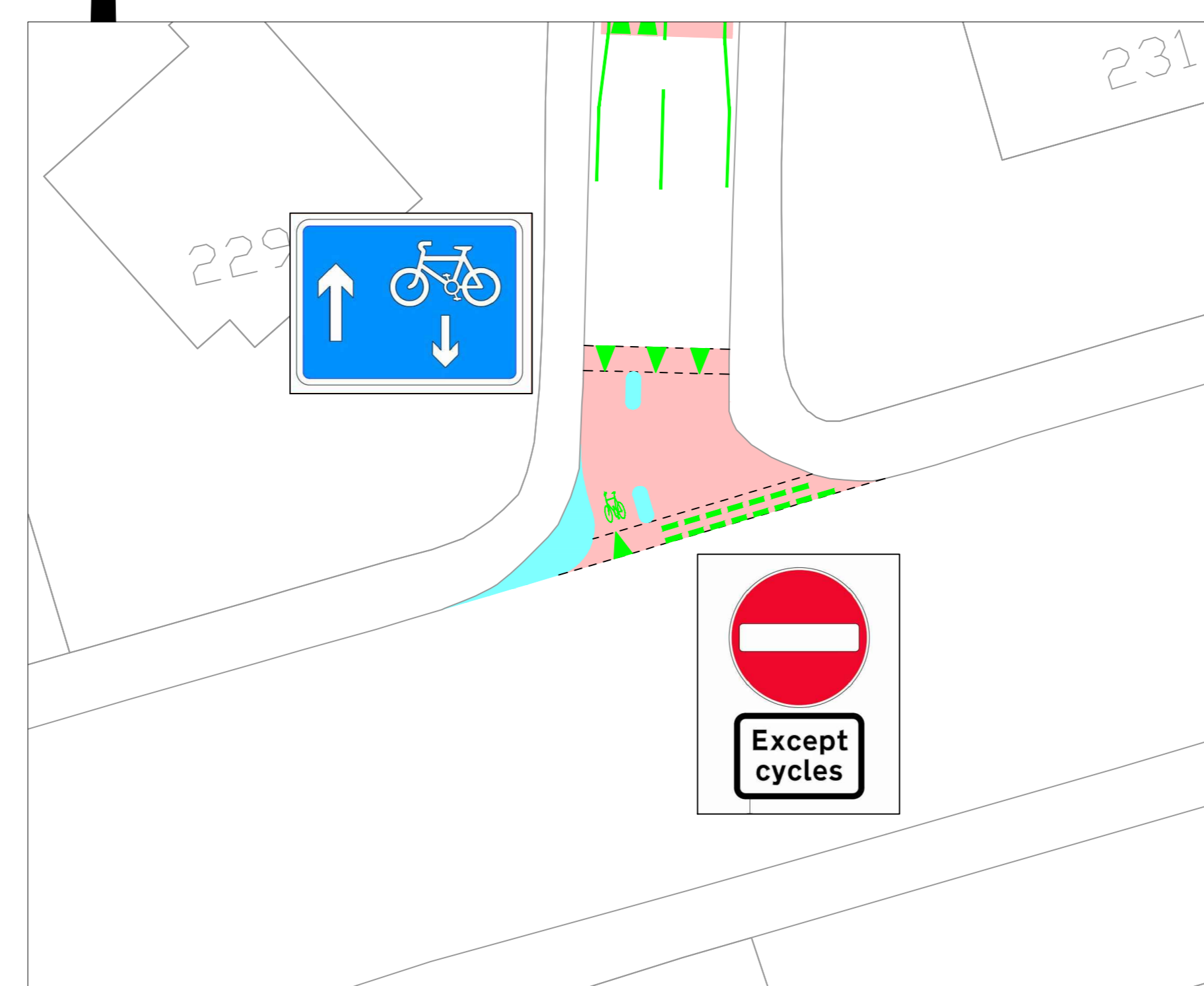
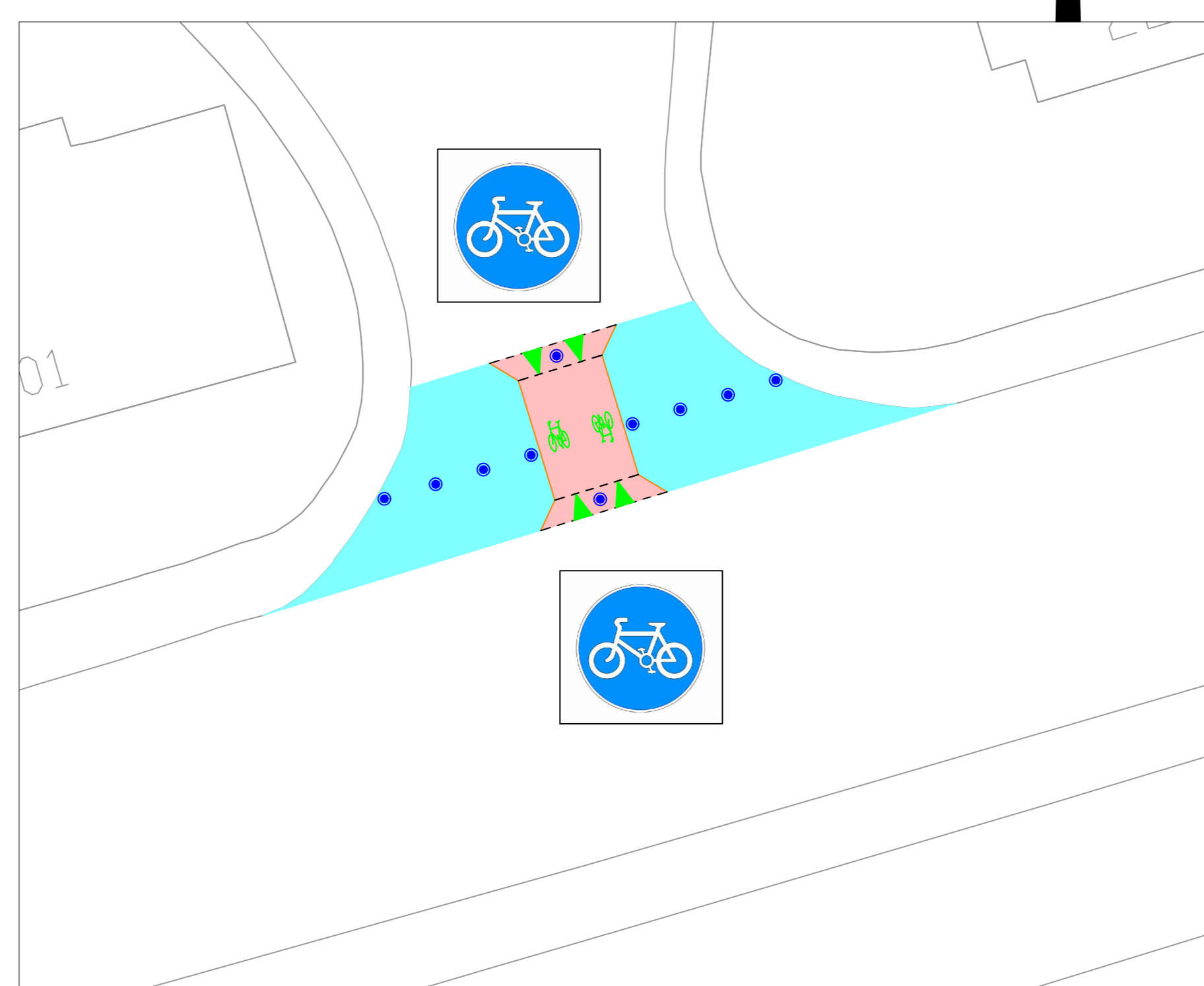
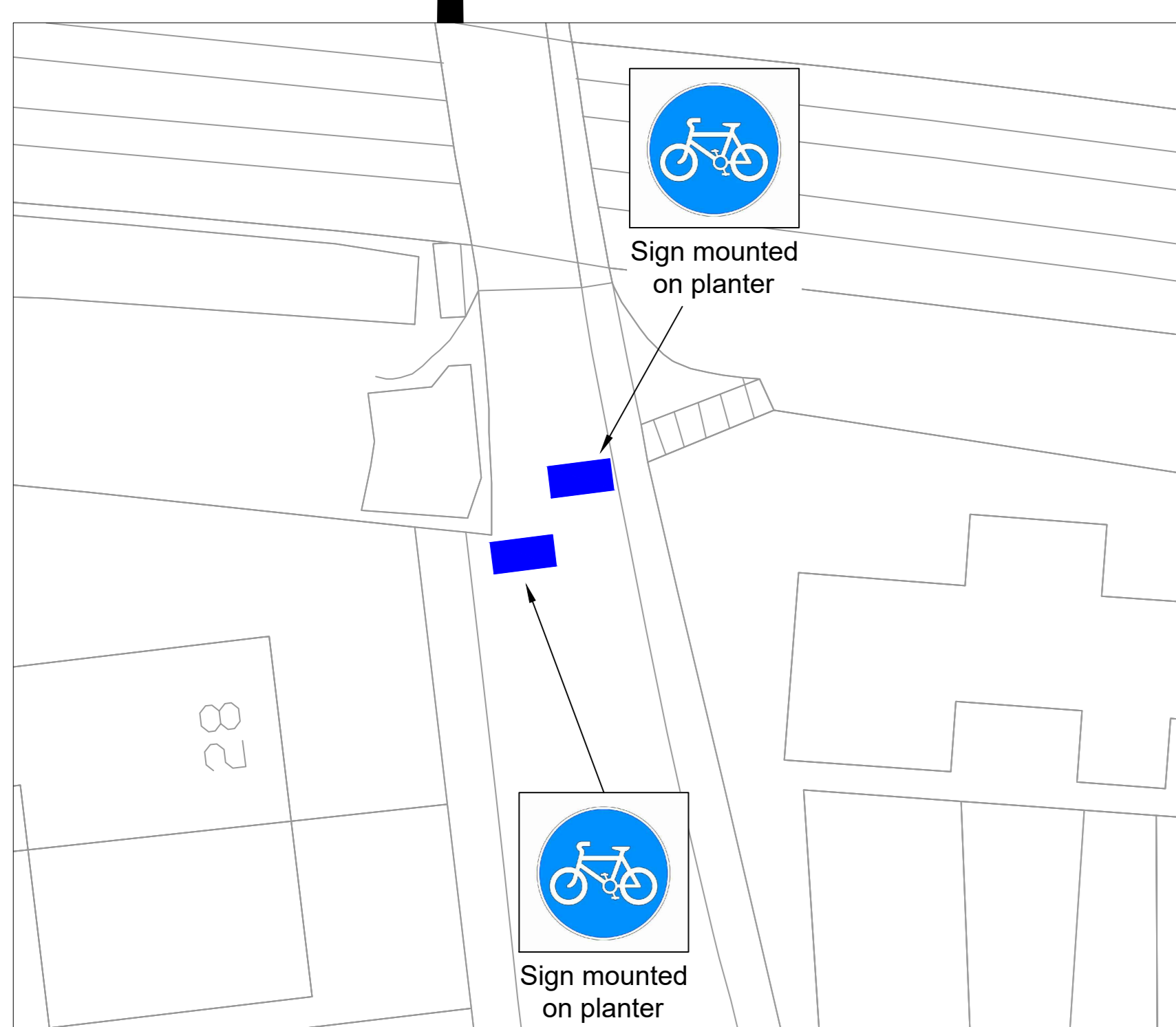


NOTES:

-  Road hump / raised table
-  Footway
-  Driveway
-  Road markings
-  Footway bollards



This map is reproduced from Ordnance Survey material with the permission of Ordnance Survey on behalf of the Controller of Her Majesty's Stationery Office © Crown copyright. Unauthorised reproduction infringes Crown copyright and may lead to prosecution or civil proceedings.  
100023420 (2020)



REVISION	DETAILS	BY	DATE	CHECKED

**EDINBURGH**  
THE CITY OF EDINBURGH COUNCIL

The City of Edinburgh Council  
Waverley Court  
4 East Market Street  
Edinburgh, EH8 8BG  
Telephone: 0131 200 2000

PLACE MANAGEMENT  
ROADS AND TRANSPORT INFRASTRUCTURE  
TRANSPORT CONTRACTS AND DESIGN

Coilcedene Area  
Proposed Traffic Measures  
February 2023

Date: February 2023	Job No. 000016	Drawn by: A Parkinson
Scale: NTS @A0		Checked by: K Teather