

Appendix 2 – Newly proposed DPPP locations

Location 1- Lismore Crescent

Location of 1 parallel disabled parking bay: 25 Lismore Crescent
 (Currently the advisory disabled parking bay is on-street marked at a non-standard size)

Width of road not sufficient for minimum standard width of disabled parking bay (2.7m).

TRO Location Plan: Lismore Crescent

EDINBURGH THE CITY OF EDINBURGH COUNCIL	
INTRODUCE NEW DISABLED BAY LOCATION: Lismore Crescent	
Drawing:	Appendix 2-loc 34004438
Date:	Sep 2023

Location 2- Gilmerton Dykes View

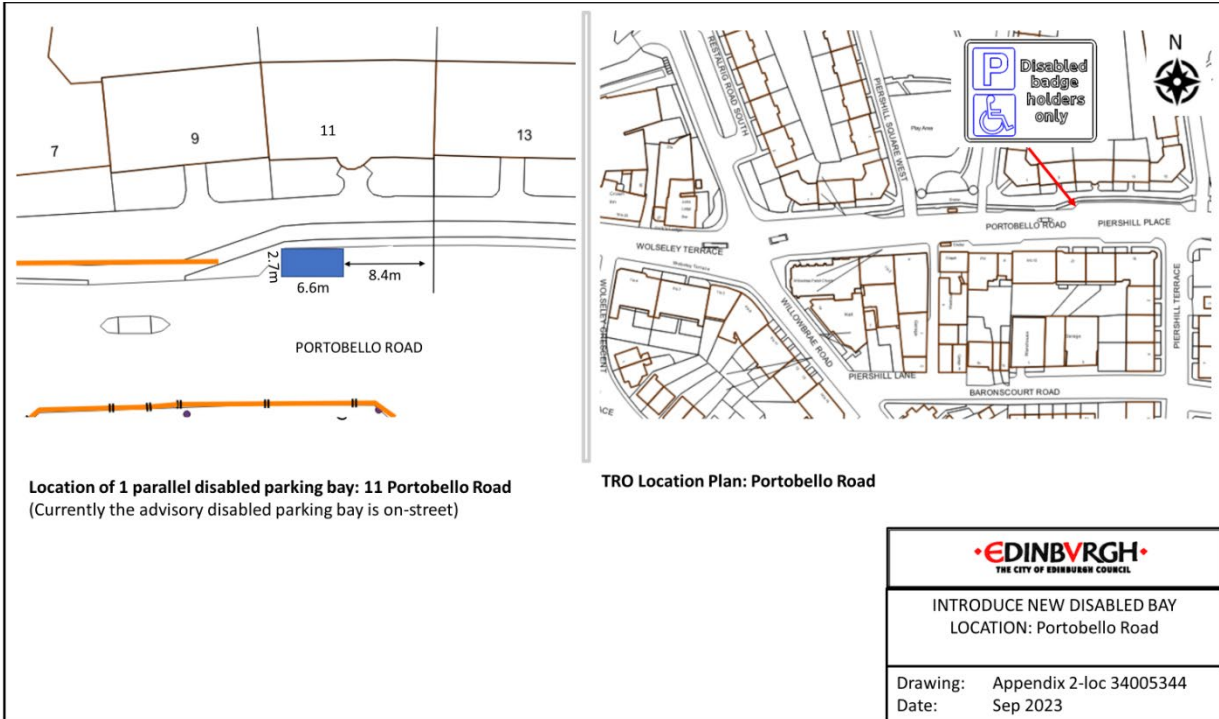
Location of 2 parallel disabled parking bays: 3-5 Gilmerton Dykes View
 (Currently there are two advisory disabled parking bays on-street marked at a non-standard size)

Width of road not sufficient for minimum standard width of disabled parking bay (2.7m).

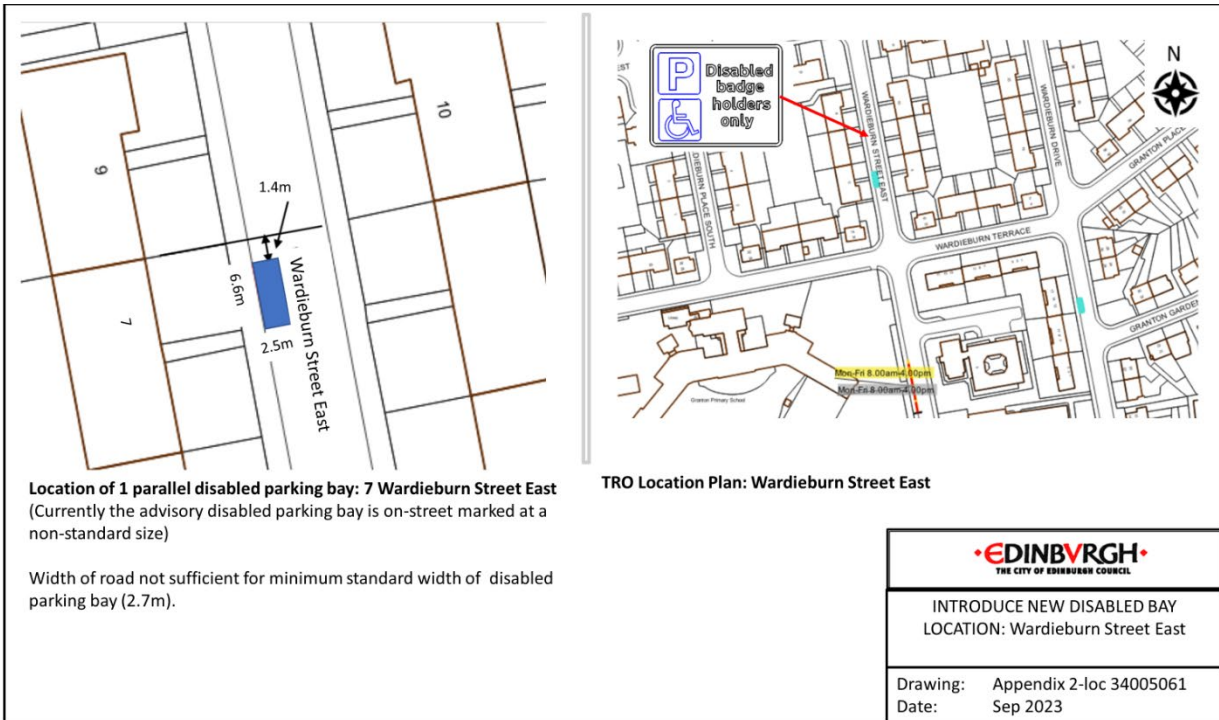
TRO Location Plan: Gilmerton Dykes View

EDINBURGH THE CITY OF EDINBURGH COUNCIL	
INTRODUCE NEW DISABLED BAY LOCATION: Gilmerton Dykes View	
Drawing:	Appendix 2-loc 34004969
Date:	Sep 2023

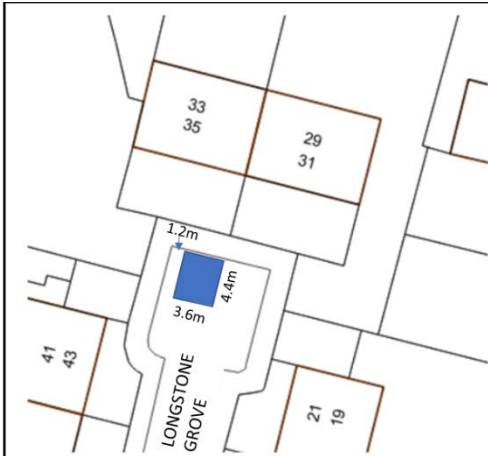
Location 3- Portobello Road



Location 4 - Wardieburn Street East



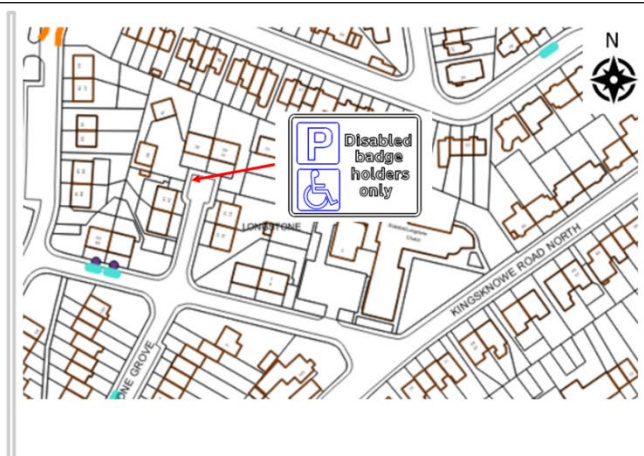
Location 5 - Longstone Grove



Location of 1 end-on disabled parking bay: 33 Longstone Grove
(Currently the advisory disabled parking bay is on-street marked at a non-standard size)

Location of the disabled parking bay: start at a point 1.2m southeast of the north-west corner of the parking area outside number 33 Longstone Grove, with a length of 4.4m and a width throughout of 3.6m.

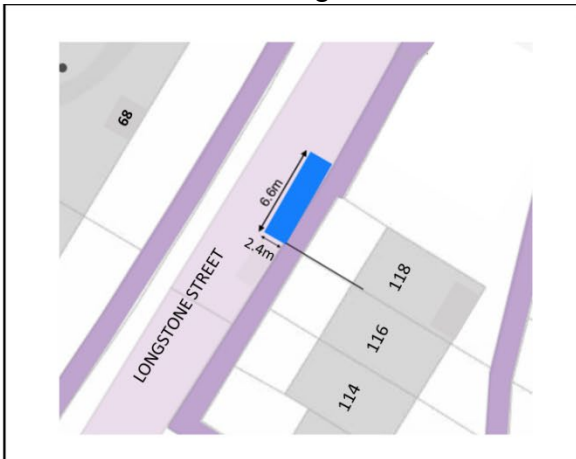
Not safe to extend the disabled bay to comply with the minimum size prescribed.



TRO Location Plan: Longstone Grove

EDINBURGH THE CITY OF EDINBURGH COUNCIL	
INTRODUCE NEW DISABLED BAY LOCATION: Longstone Grove	
Drawing:	Appendix 2-loc 34005240
Date:	Sep 2023

Location 6 - Longstone Street



Location of 1 parallel disabled parking bay: opposite 68 Longstone Street
(Currently the advisory disabled parking bay is on-street marked at a non-standard size)

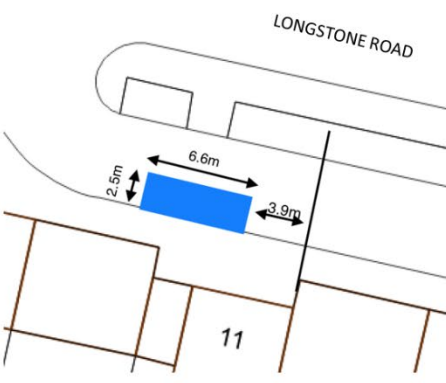
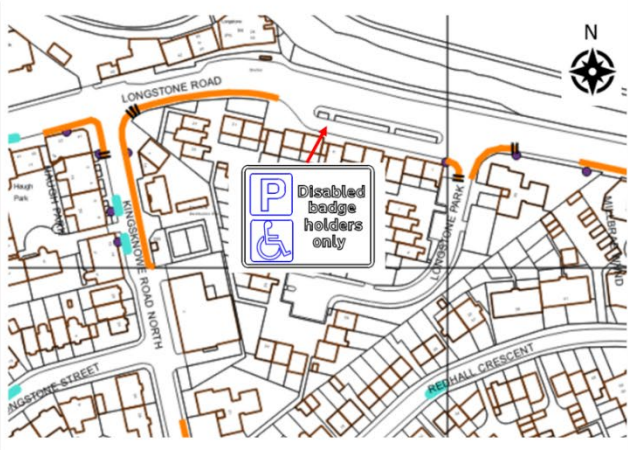
Width of road not sufficient for minimum standard width of disabled parking bay (2.7m).



TRO Location Plan: Longstone Street

EDINBURGH THE CITY OF EDINBURGH COUNCIL	
INTRODUCE NEW DISABLED BAY LOCATION: Longstone Street	
Drawing:	Appendix 2-loc 34005055
Date:	Sep 2023

Location 7 - Longstone Road


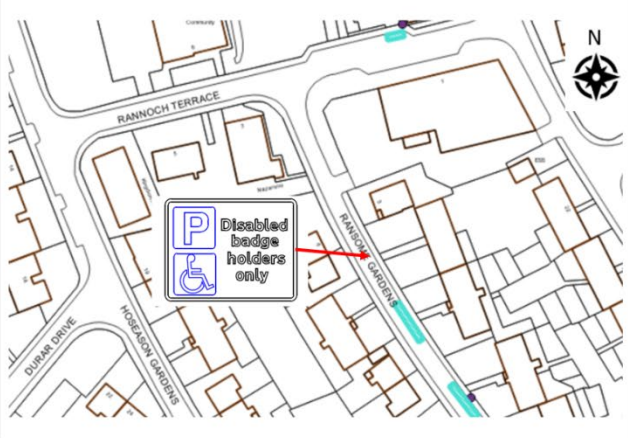
Location of 1 parallel disabled parking bay: 11 Longstone Road
(Currently the advisory disabled parking bay is on-street marked at a non-standard size)

Width of road not sufficient for minimum standard width of disabled parking bay (2.7m).

TRO Location Plan: Longstone Road

EDINBURGH THE CITY OF EDINBURGH COUNCIL	
INTRODUCE NEW DISABLED BAY LOCATION: Longstone Road	
Drawing:	Appendix 2-loc 34005055
Date:	Sep 2023

Location 8 - Ransome Gardens

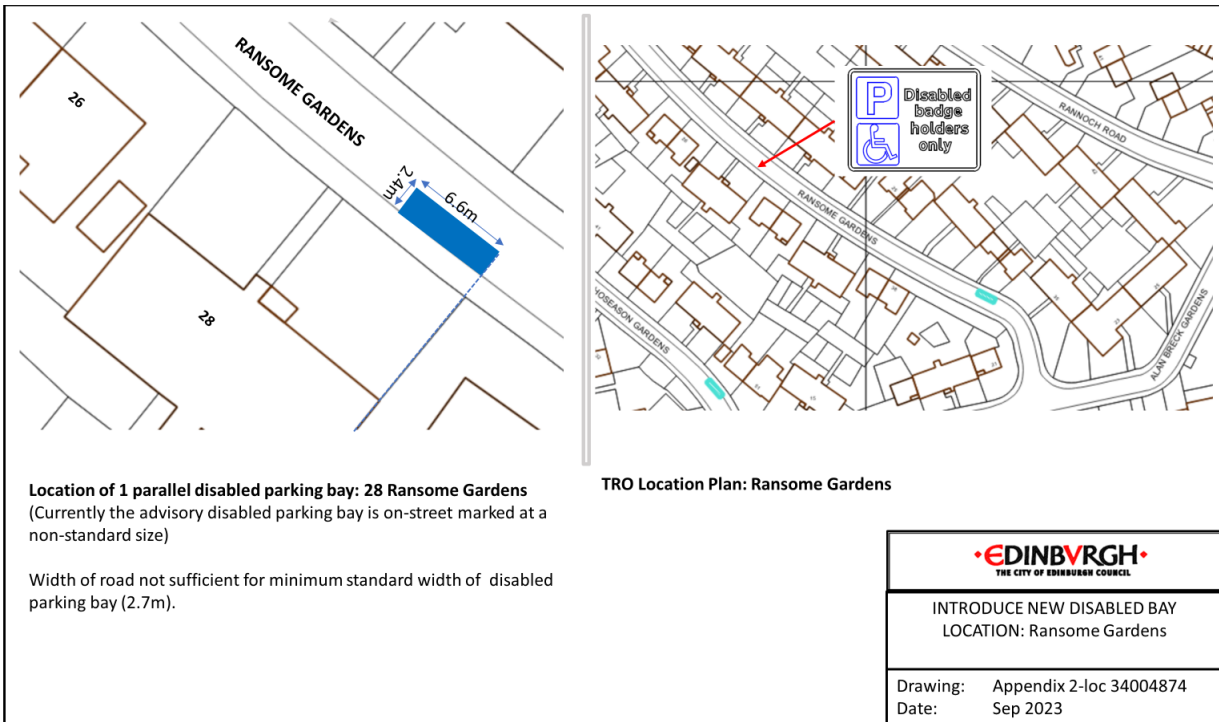
Location of 1-parallel disabled parking bay: 7 Ransome Gardens
(Currently the advisory disabled parking bay is on-street marked at a non-standard size)

Width of road not sufficient for minimum standard width of disabled parking bay (2.7m).

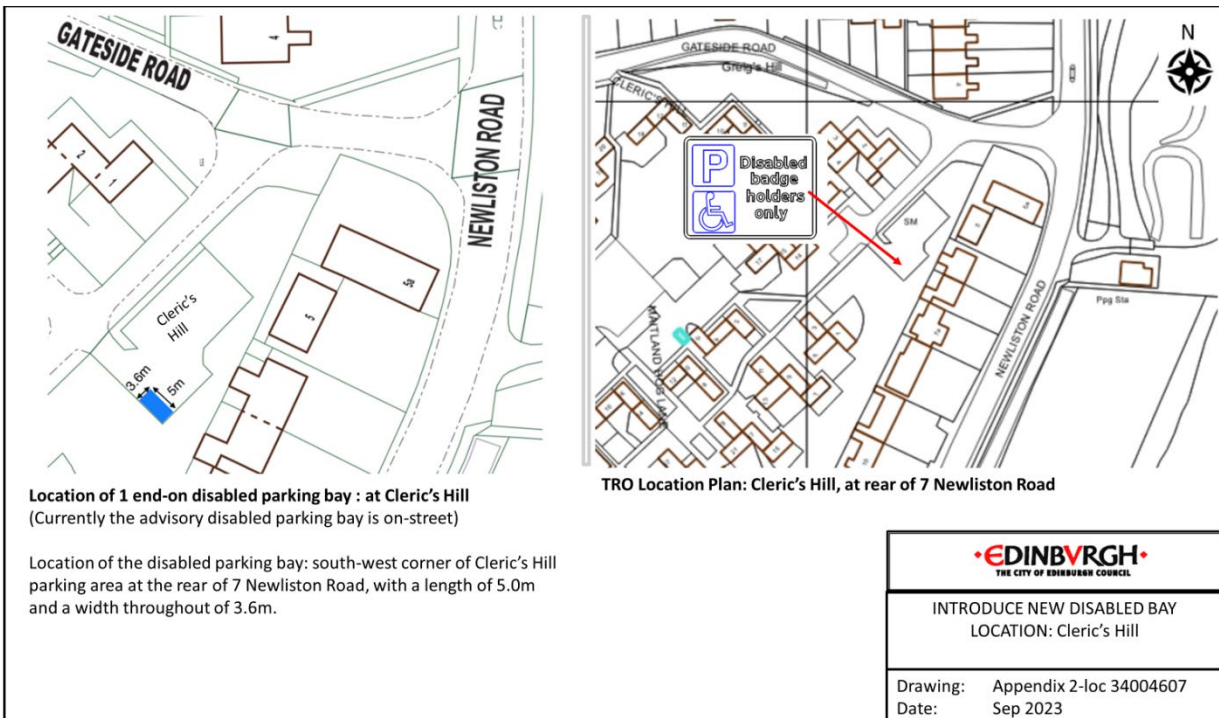
TRO Location Plan: Ransome Gardens

EDINBURGH THE CITY OF EDINBURGH COUNCIL	
INTRODUCE NEW DISABLED BAY LOCATION: Ransome Gardens	
Drawing:	Appendix 2-loc 727862
Date:	Sep 2023

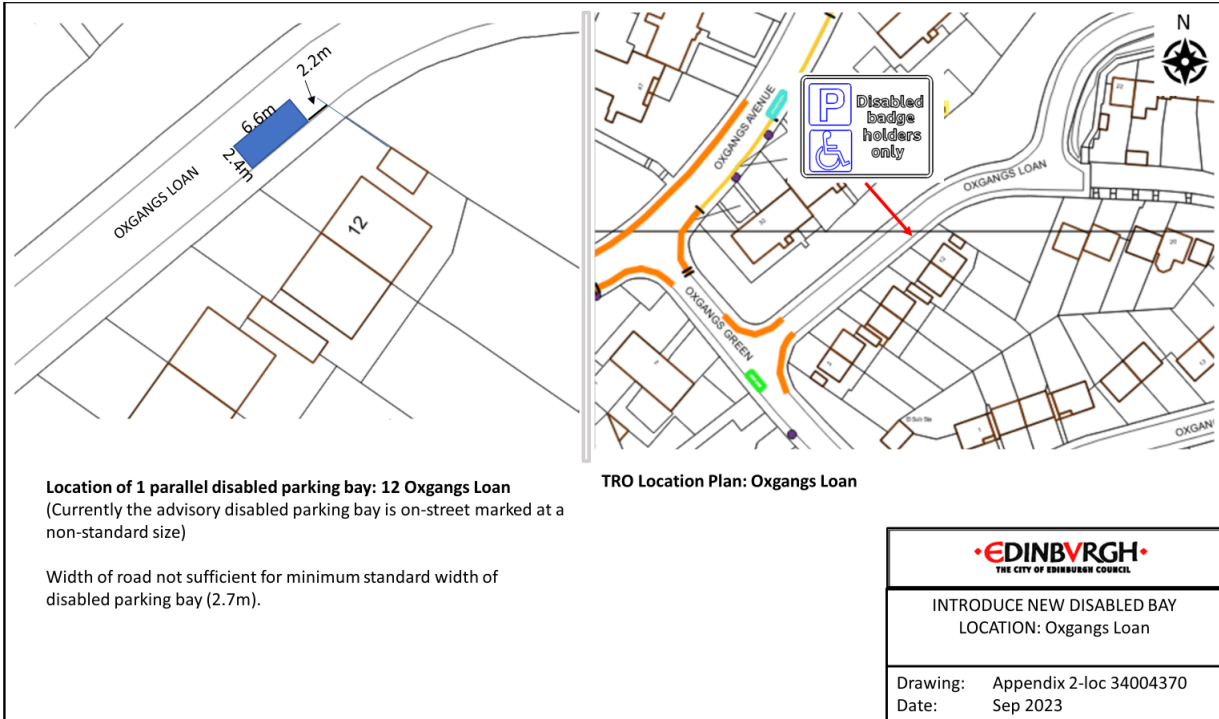
Location 9 - Ransome Gardens



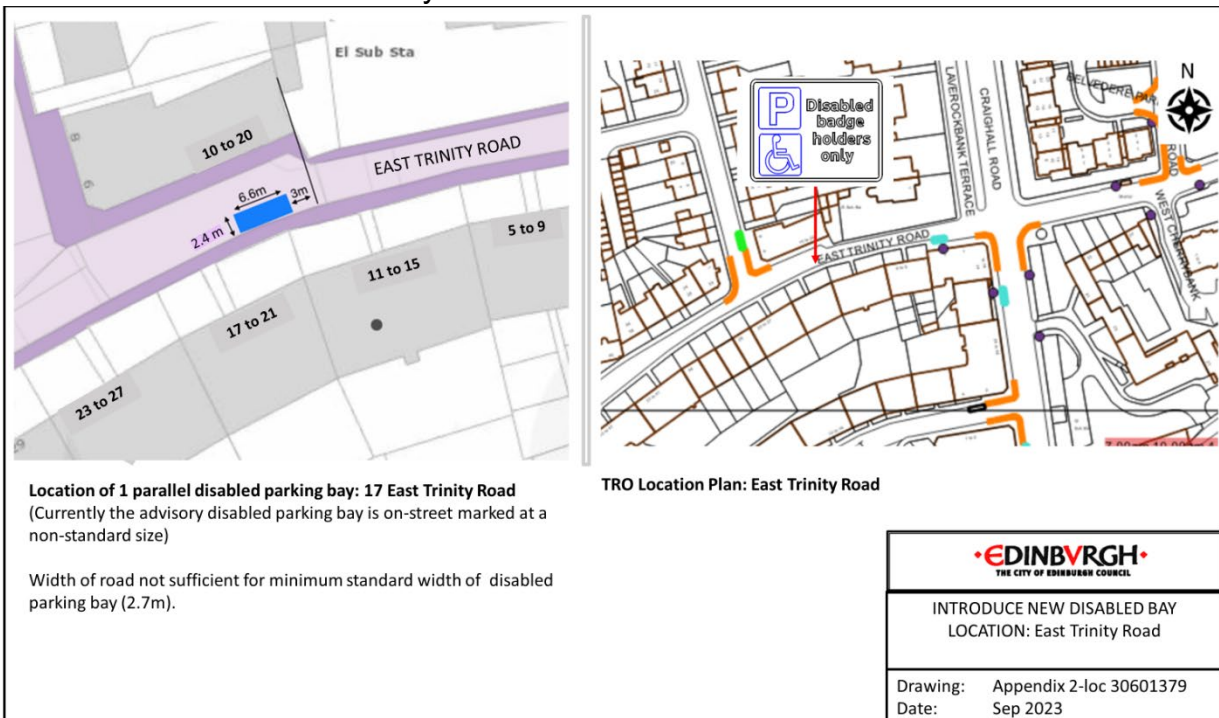
Location 10 – Cleric’s Hill



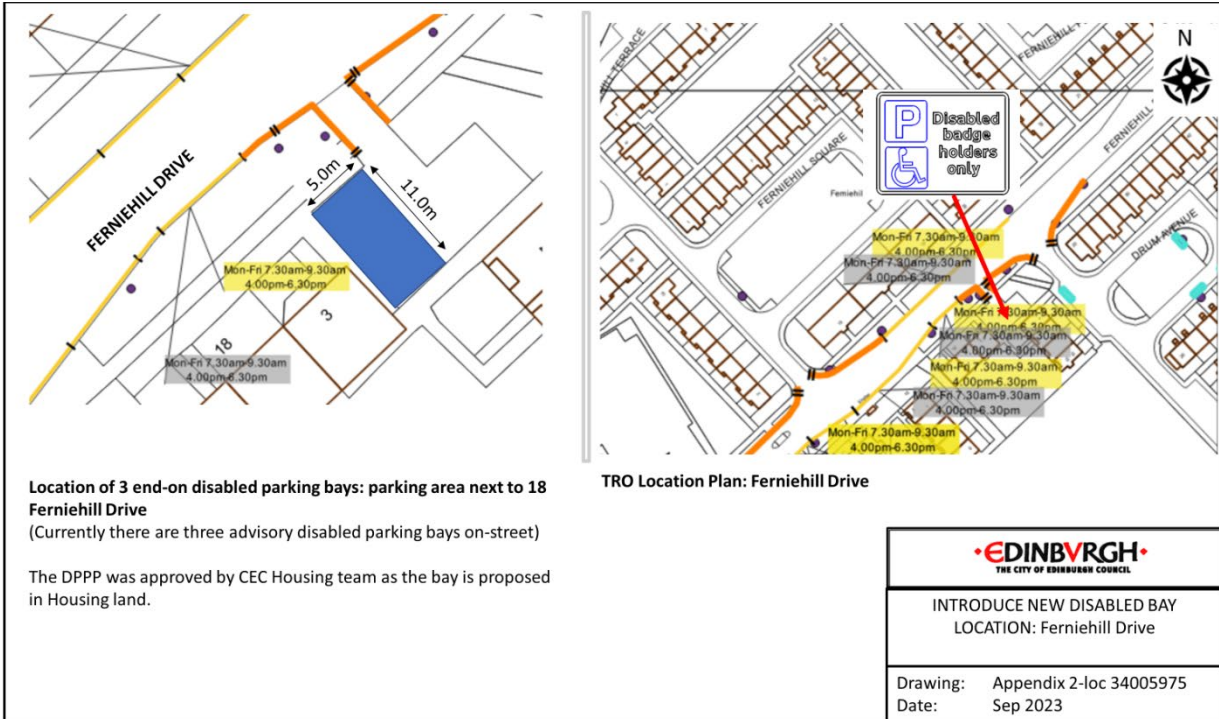
Location 11 - Oxgangs Loan



Location 12 - East Trinity Road



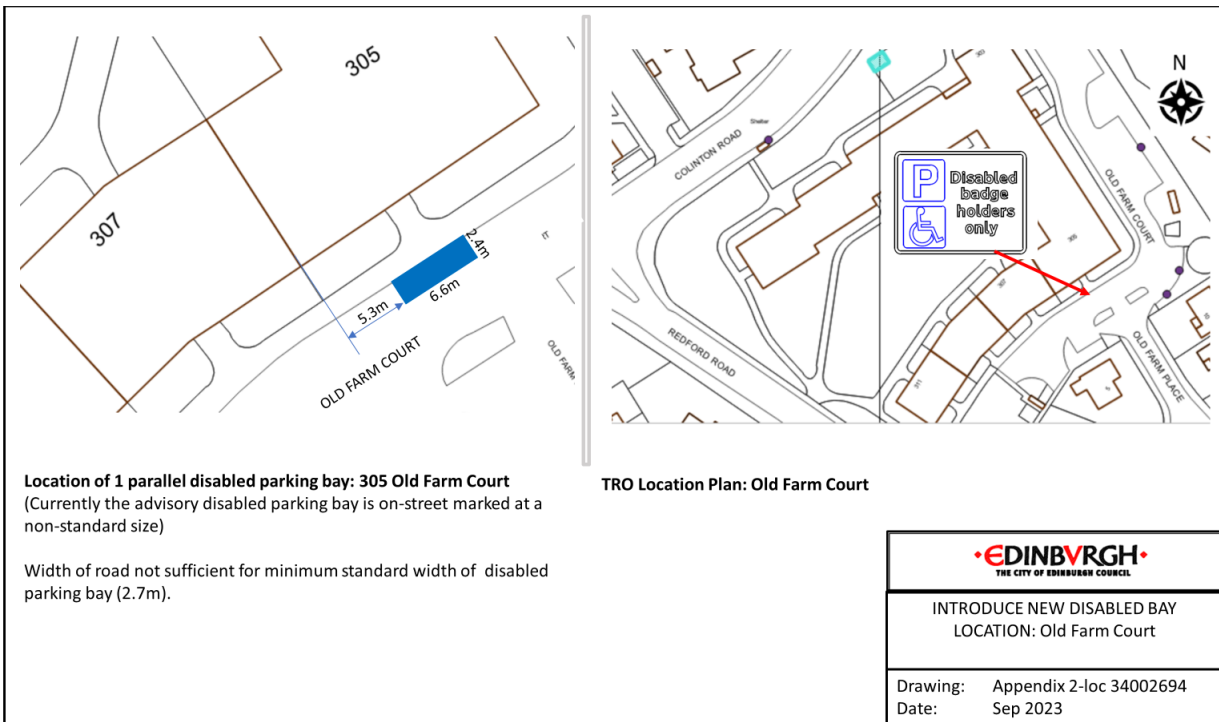
Location 13 - Ferniehill Drive



Location 14 - Ryehill Terrace



Location 15 - Old Farm Court



Location 16 - East Brighton Crescent



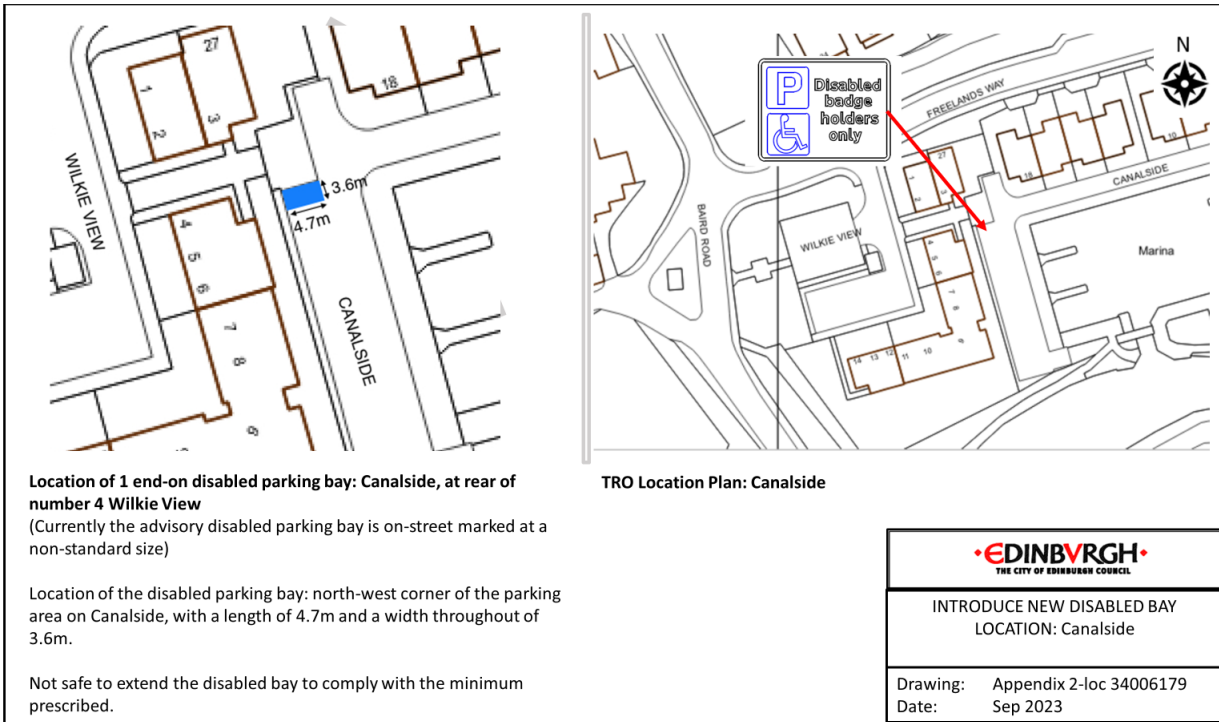
Location 17 - Stewart Clark Avenue



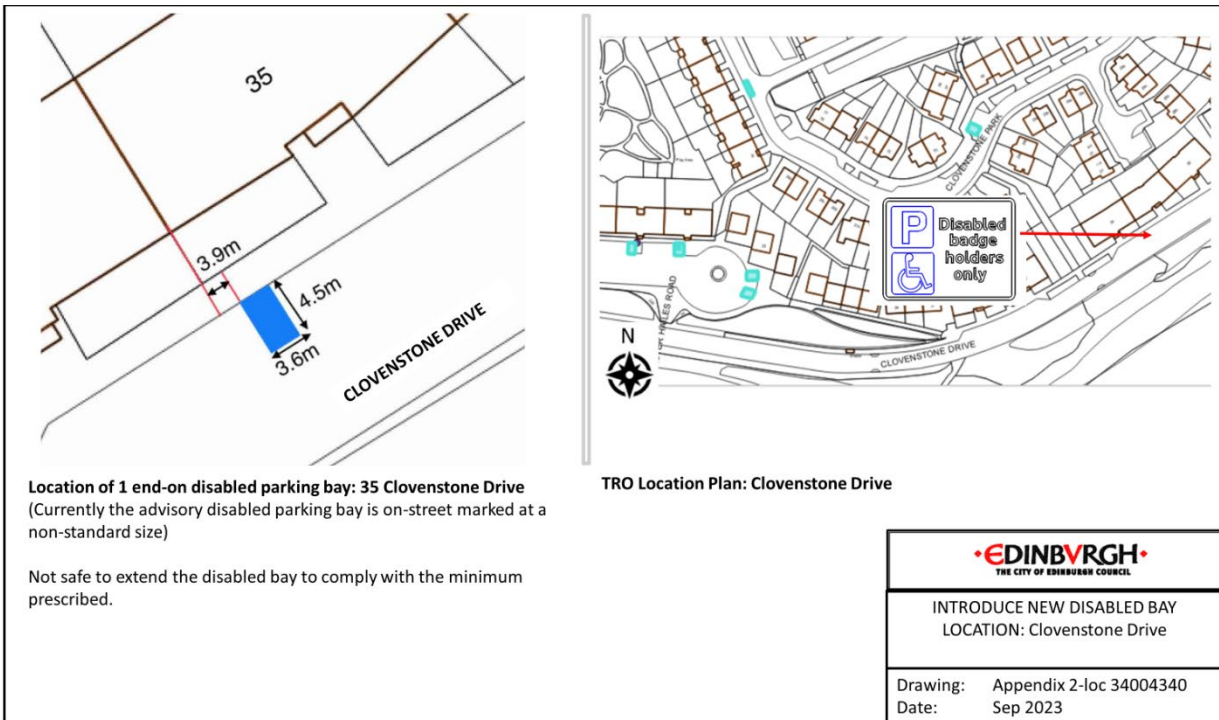
Location 18 - Salvesen Gardens



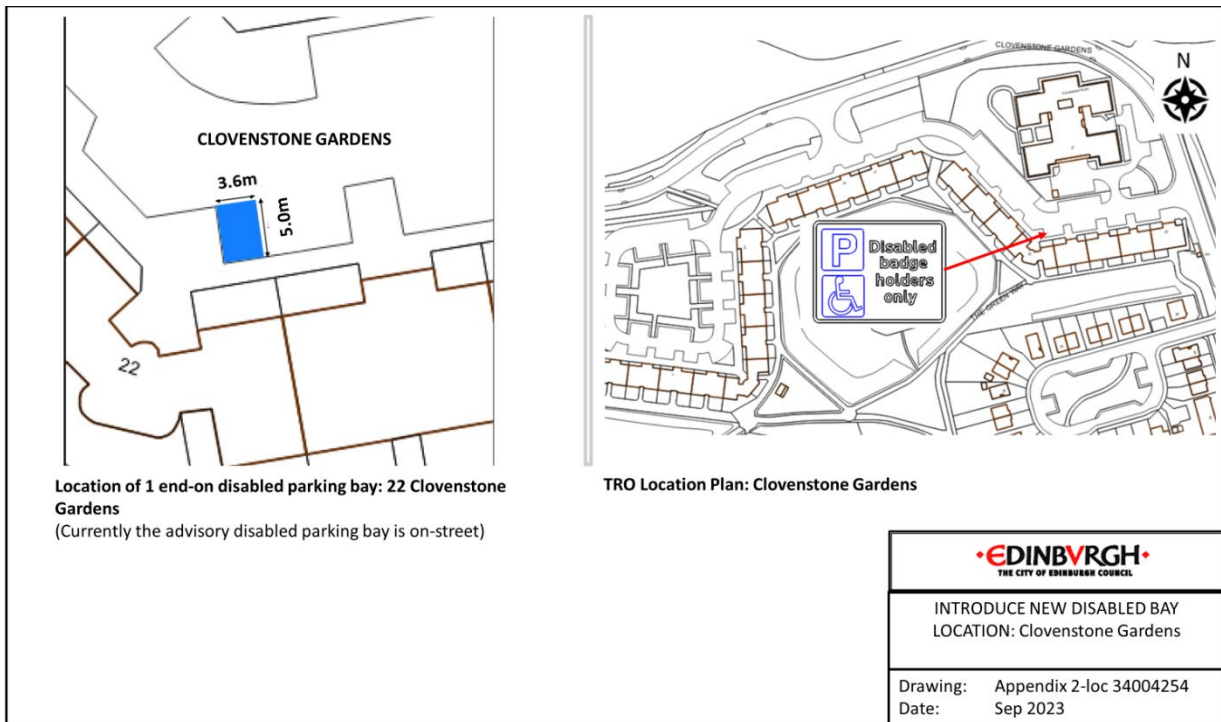
Location 19 - Canalside



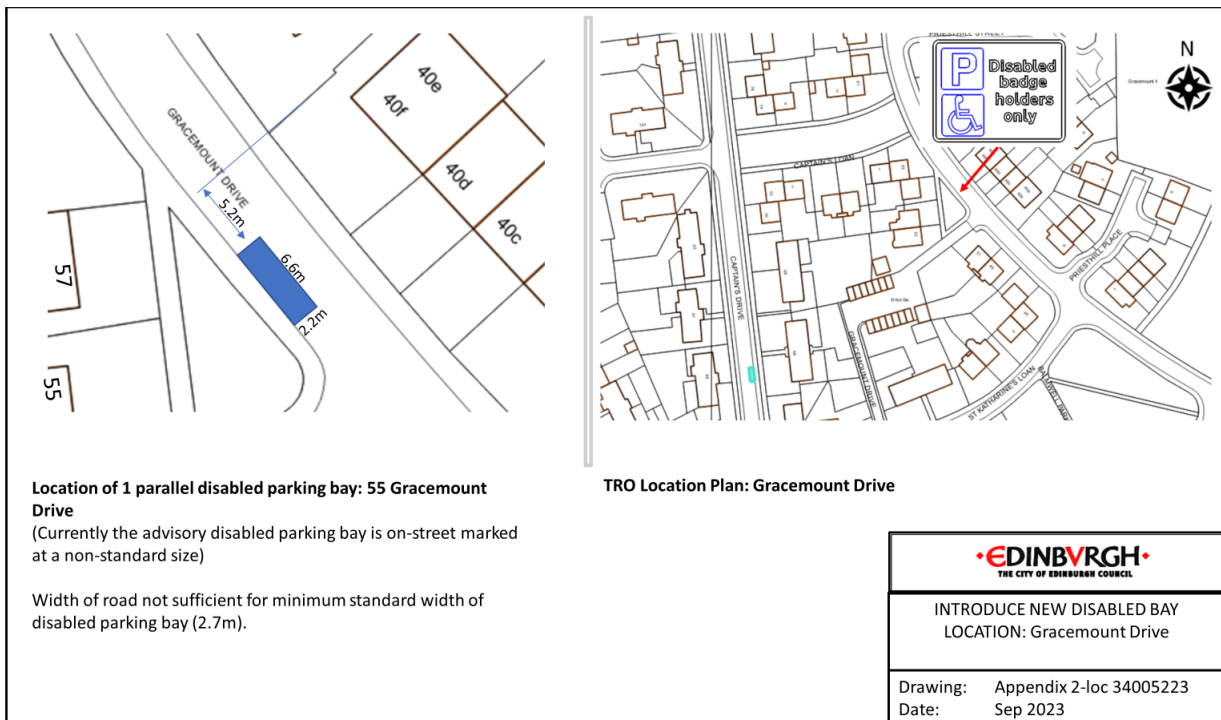
Location 20 - Clovenstone Drive



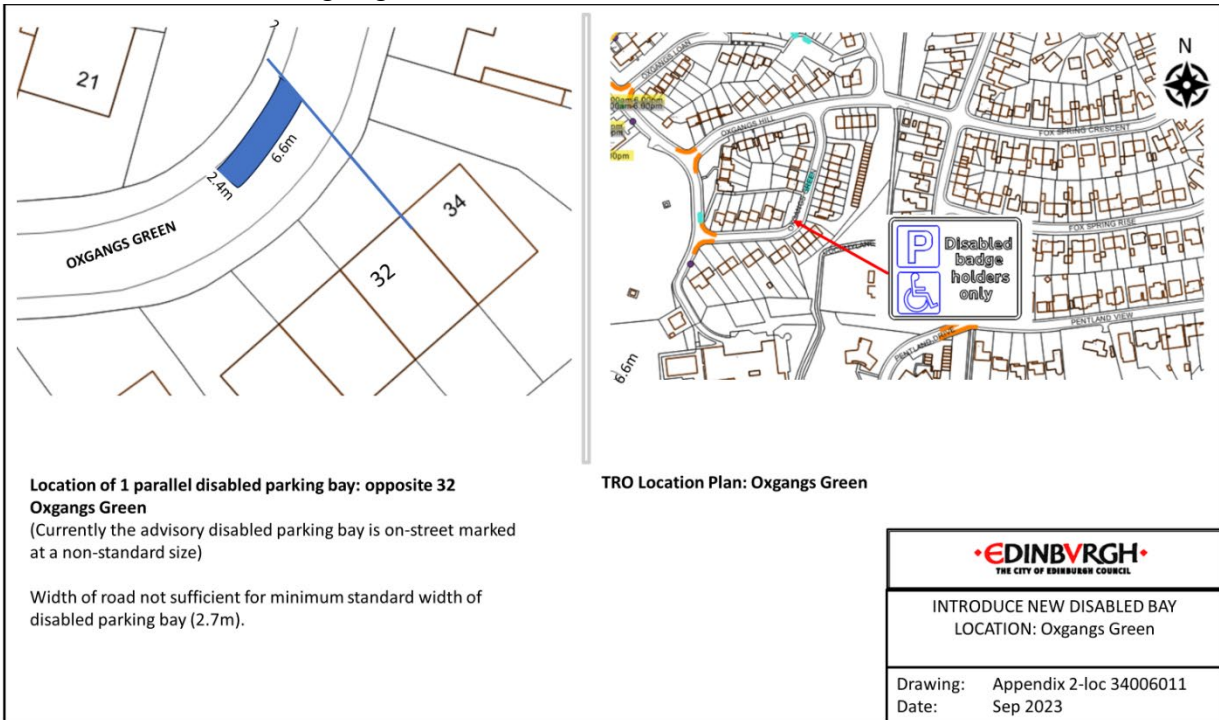
Location 21 - Clovenstone Gardens



Location 22 - Gracemount Drive



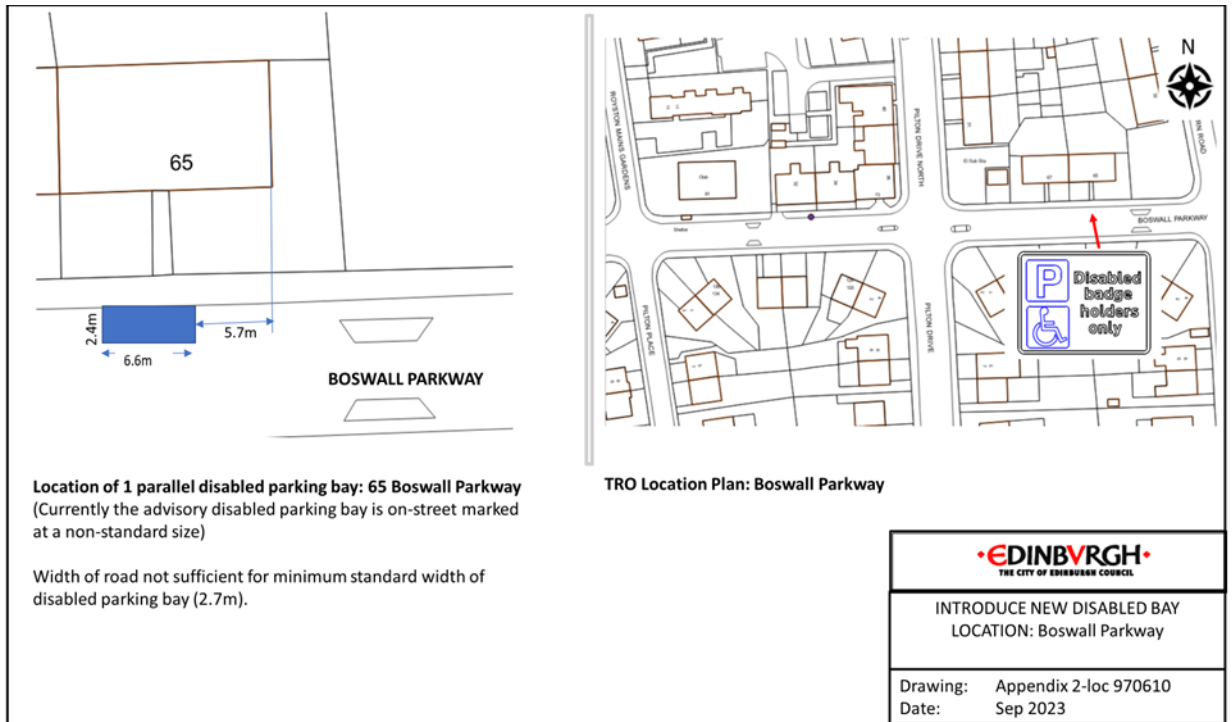
Location 23 - Oxgangs Green



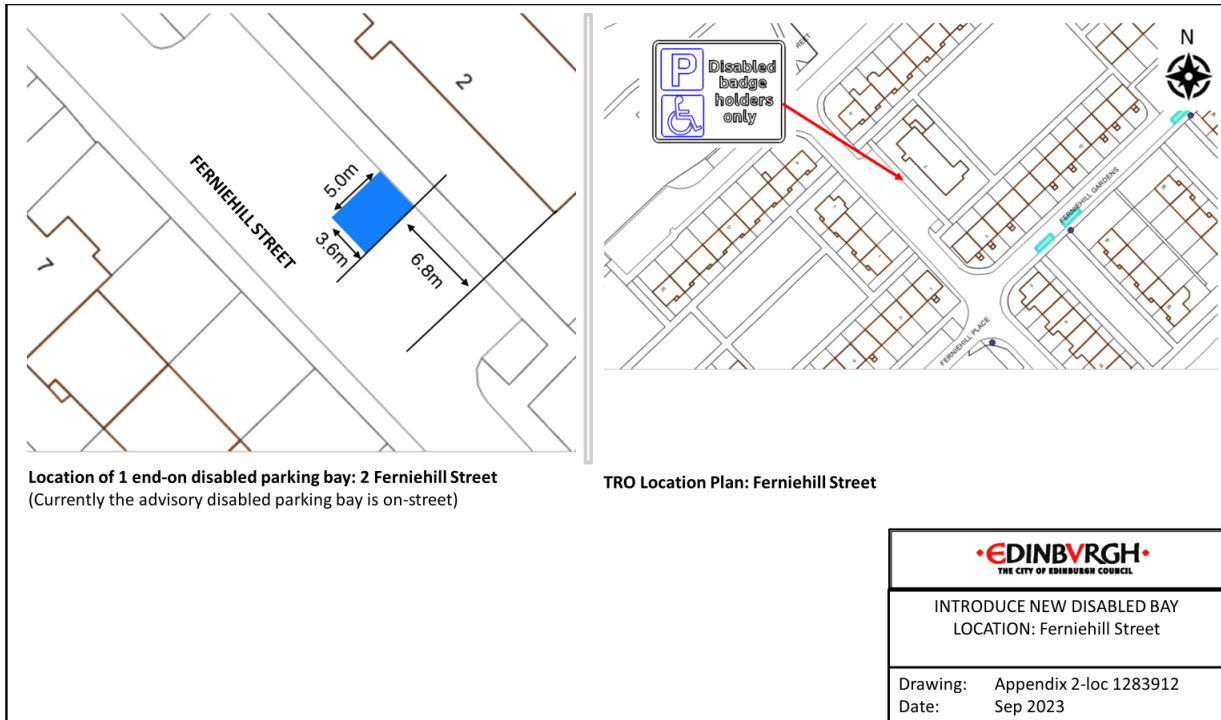
Location 24 - Boswall Parkway



Location 25 - Boswall Parkway



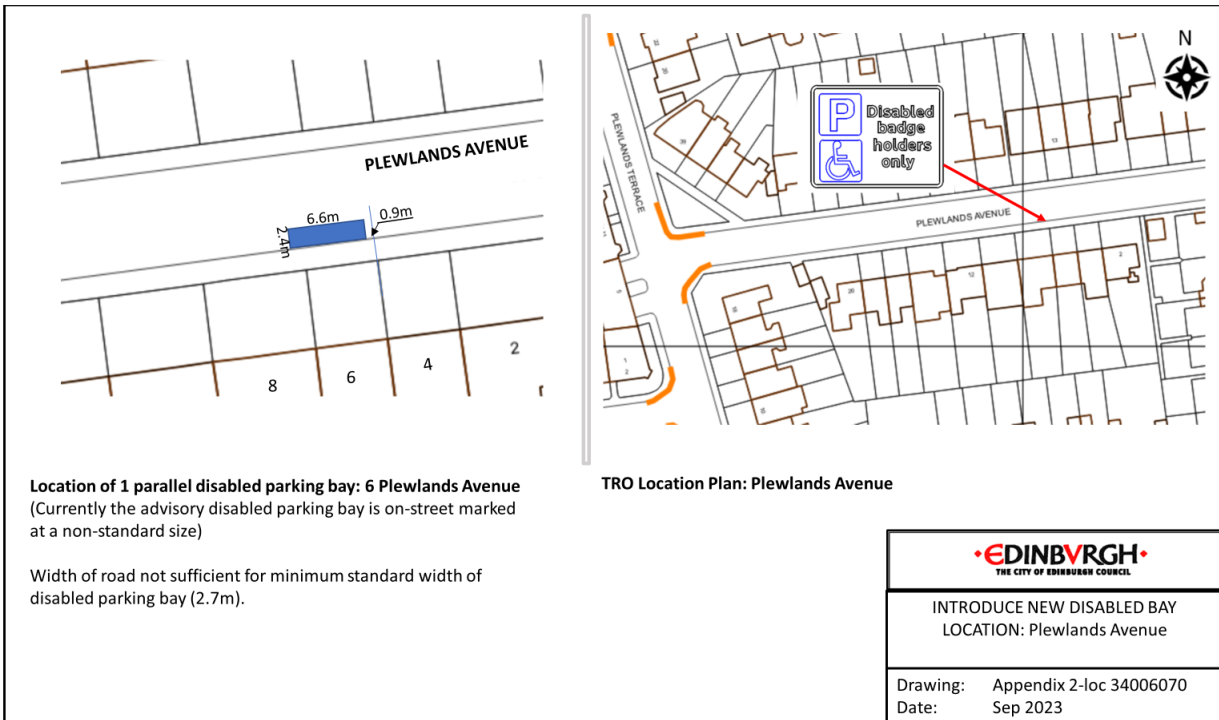
Location 26 - Ferniehill Street



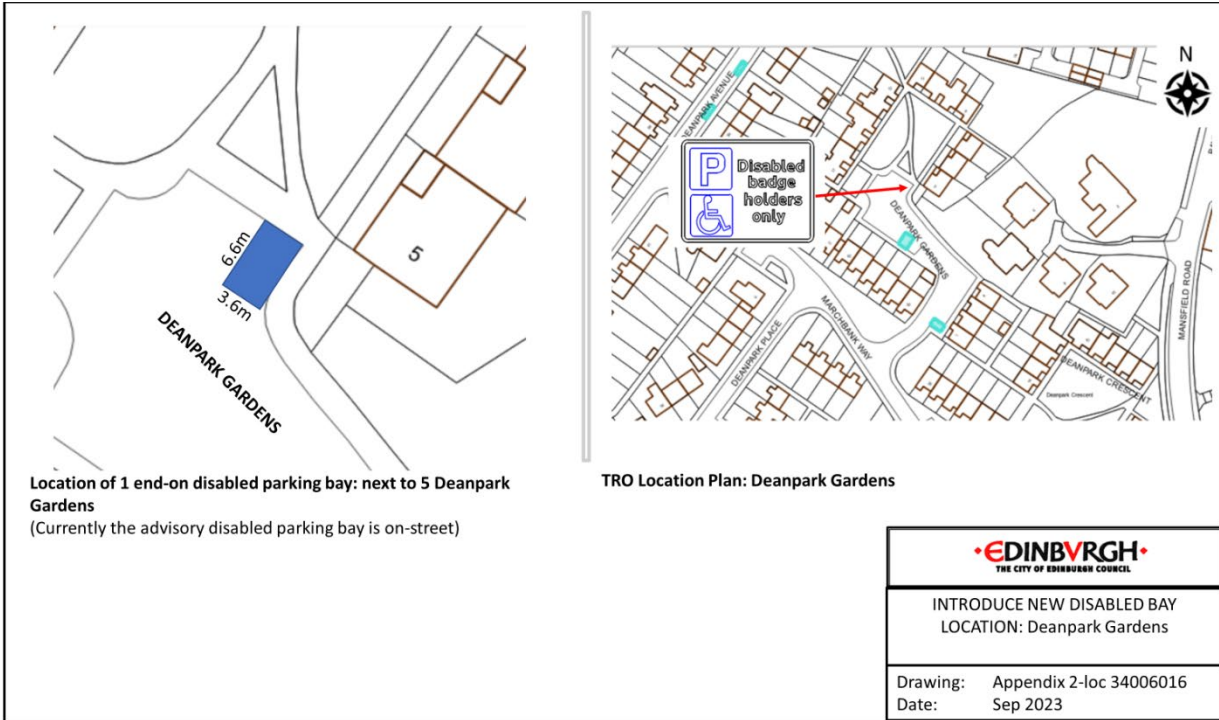
Location 27 - Parkhead Avenue



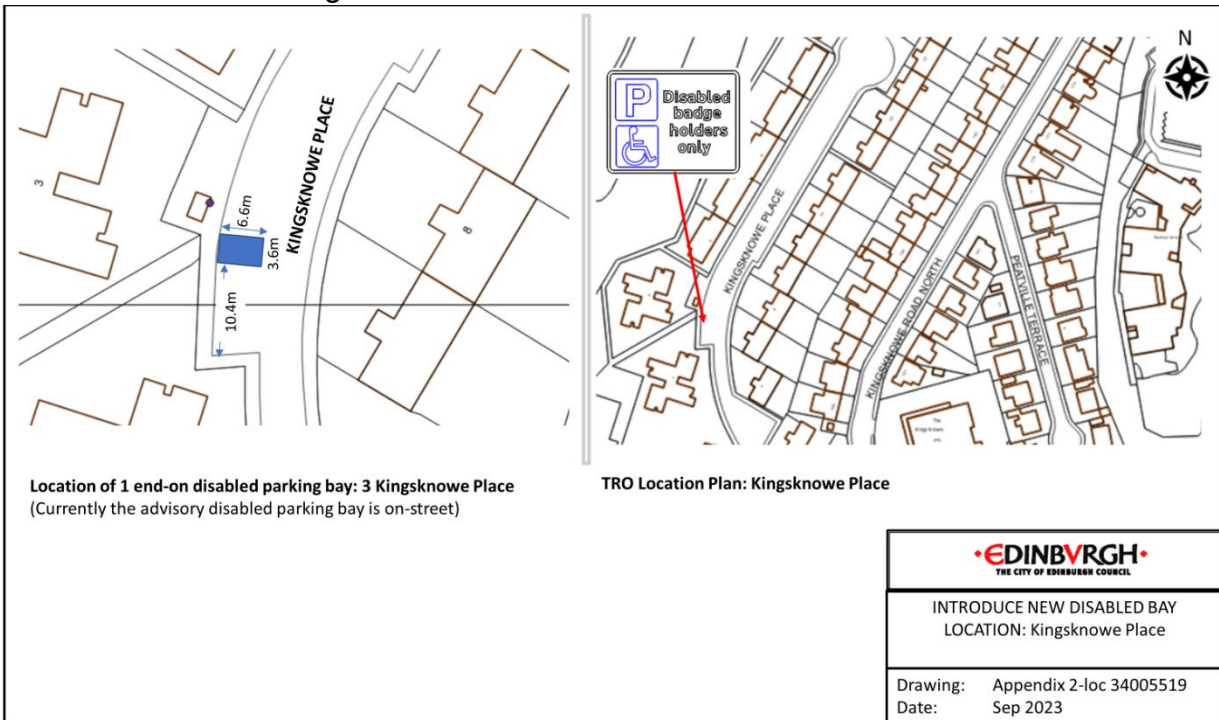
Location 28 - Plewlands Avenue



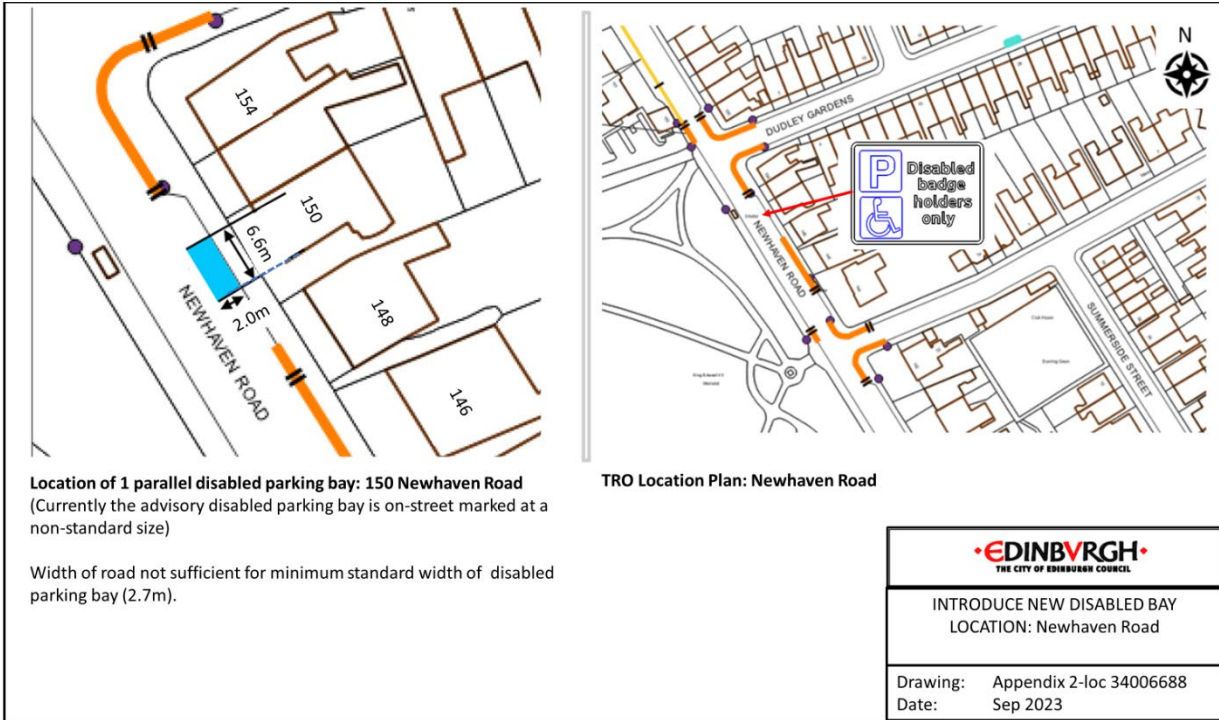
Location 29 - Deanpark Gardens



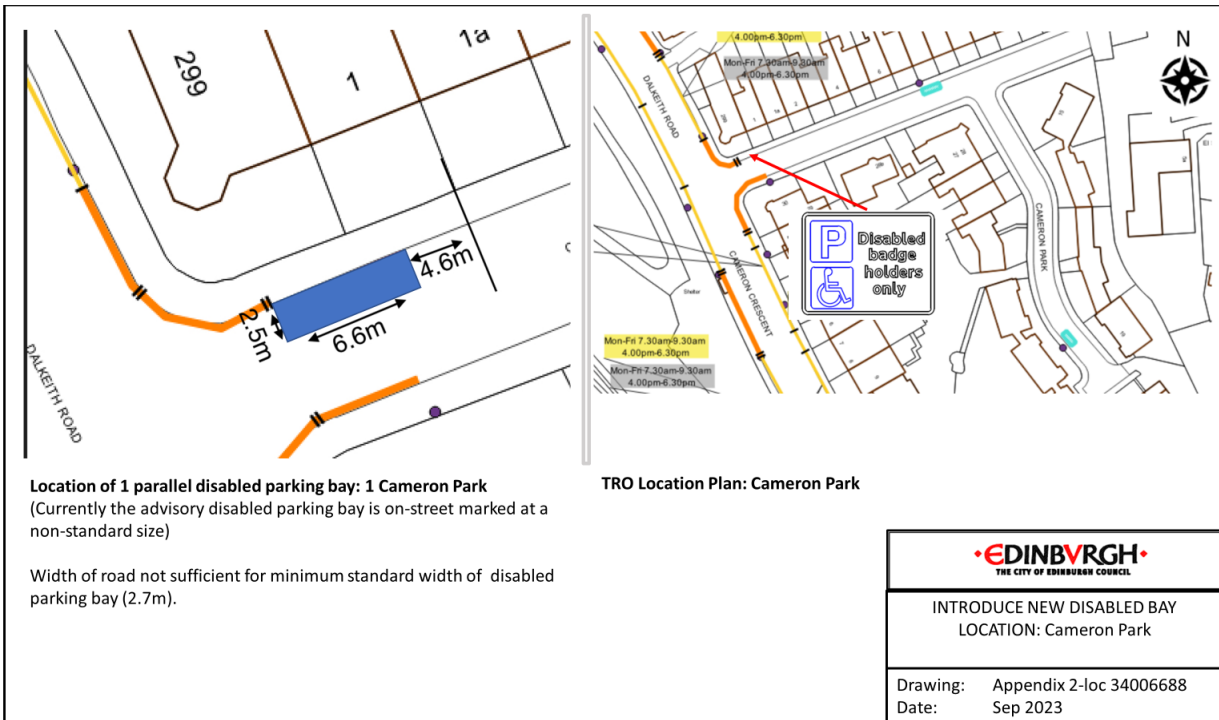
Location 30 - Kingsknowe Place



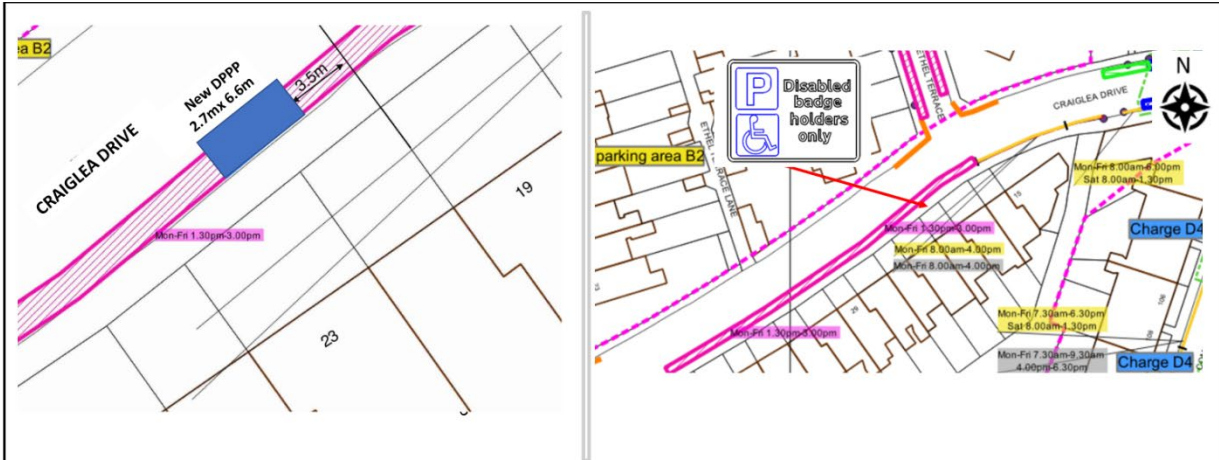
Location 31 - Newhaven Road



Location 32 - Cameron Park



Location 33 – Craiglea Drive



Location of 1 parallel proposed disabled parking bay: 23 Craiglea Drive

TRO Location Plan: Craiglea Drive

Replace existing Permit Holders Only bays with a disabled parking bay. Start from a point 3.5m south-west of the extended north-east building line of 21 Craiglea Drive for a distance of 6.6m south-westward. The width of the disabled bay should be 2.7m to comply with the minimum size prescribed.

EDINBURGH THE CITY OF EDINBURGH COUNCIL	
INTRODUCE NEW DISABLED BAY LOCATION: Craiglea Drive	
Drawing:	Appendix 2-loc 34006347
Date:	Sep 2023

Location 34 - Sandpiper Drive



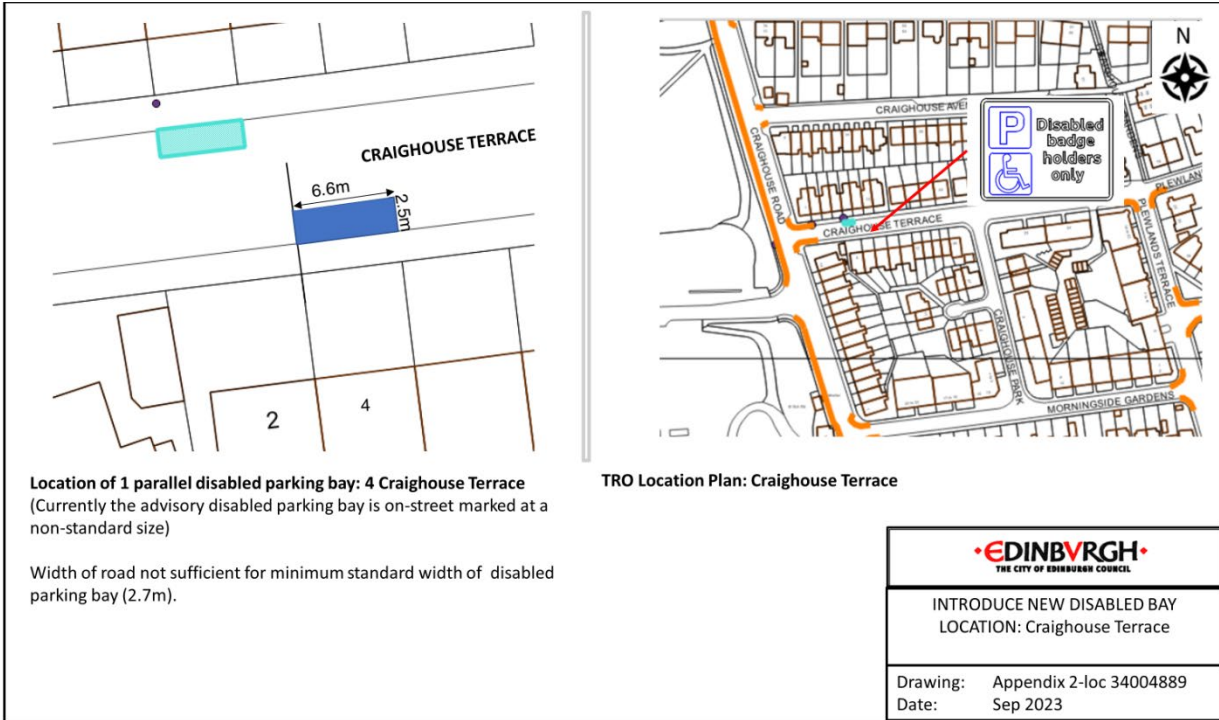
Location of 2 end-on disabled parking bays: rear of 13 Sandpiper Drive (Currently the advisory disabled parking bays are marked at a non-standard size and in a privately maintained road)

TRO Location Plan: Sandpiper Drive

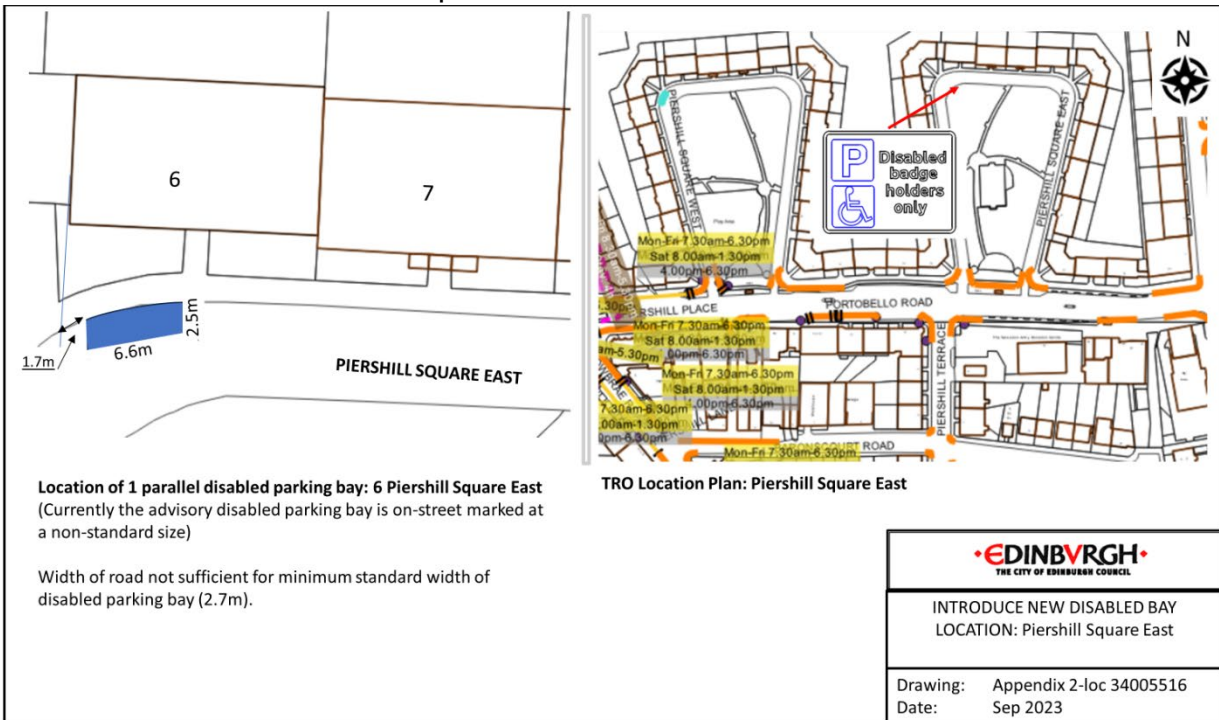
Size and location of the disabled parking place decided by the developer/factor. We do not recommend to extend the size of the disabled bay to comply with the minimum required as it is not safe.

EDINBURGH THE CITY OF EDINBURGH COUNCIL	
INTRODUCE NEW DISABLED BAY LOCATION: Sandpiper Drive	
Drawing:	Appendix 2-loc 34003900
Date:	Sep 2023

Location 35 – Craighouse Terrace



Location 36 – Piershill Square East

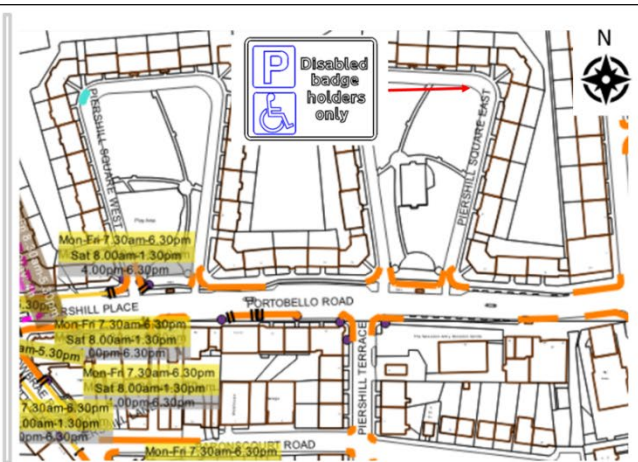


Location 37 – Piershill Square East



Location of 1 parallel disabled parking bay: 9 Piershill Square East
(Currently the advisory disabled parking bay is on-street marked at a non-standard size)

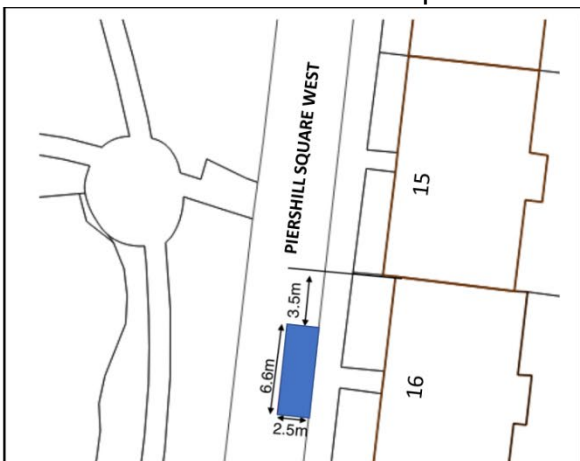
Width of road not sufficient for minimum standard width of disabled parking bay (2.7m).



TRO Location Plan: Piershill Square East

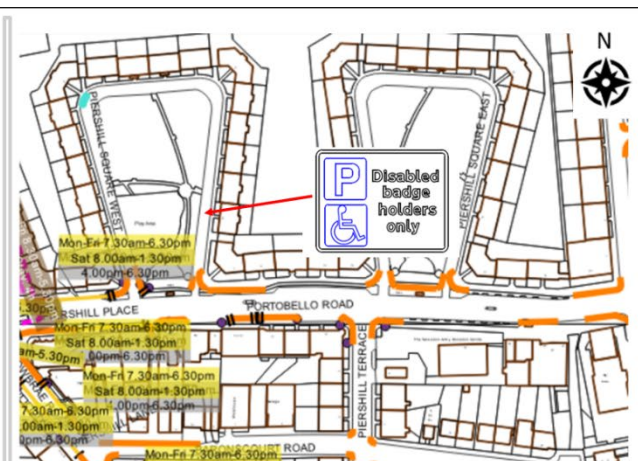
EDINBURGH THE CITY OF EDINBURGH COUNCIL	
INTRODUCE NEW DISABLED BAY LOCATION: Piershill Square East	
Drawing:	Appendix 2-loc 1469860
Date:	Sep 2023

Location 38- Piershill Square West



Location of 1 parallel disabled parking bay: 16 Piershill Square West
(Currently the advisory disabled parking bay is on-street marked at a non-standard size)

Width of road not sufficient for minimum standard width of disabled parking bay (2.7m).



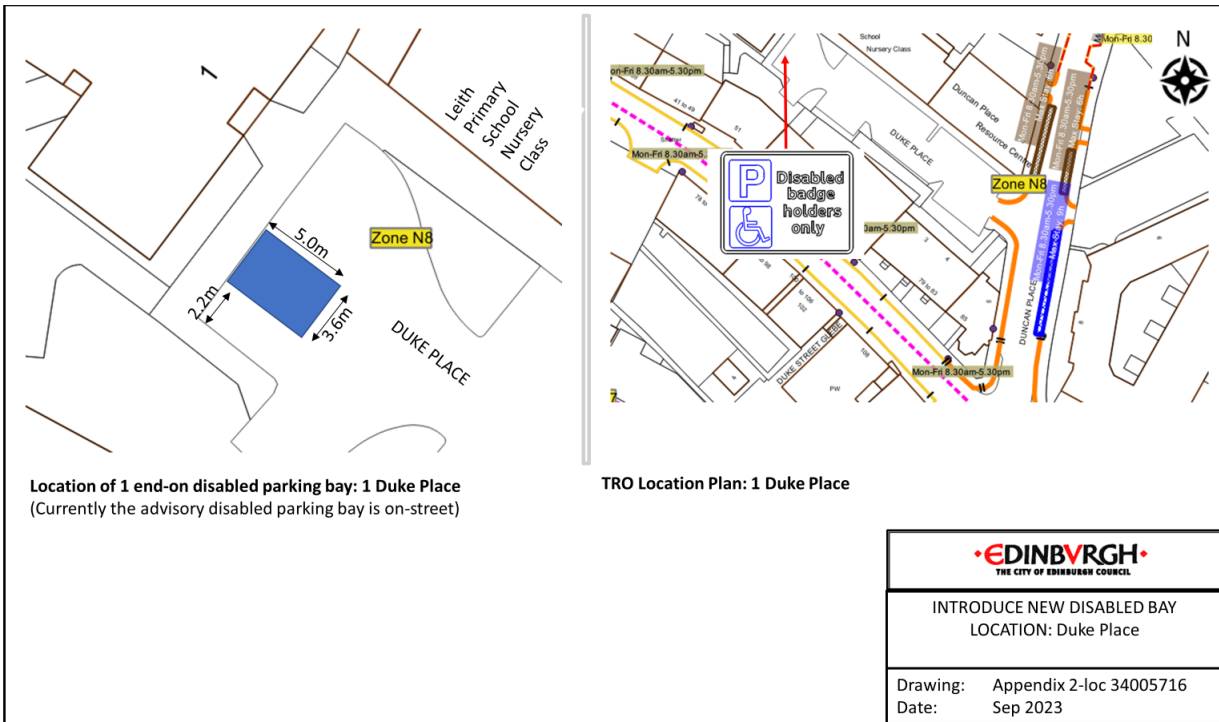
TRO Location Plan: Piershill Square West

EDINBURGH THE CITY OF EDINBURGH COUNCIL	
INTRODUCE NEW DISABLED BAY LOCATION: Piershill Square West	
Drawing:	Appendix 2-loc 34006287
Date:	Sep 2023

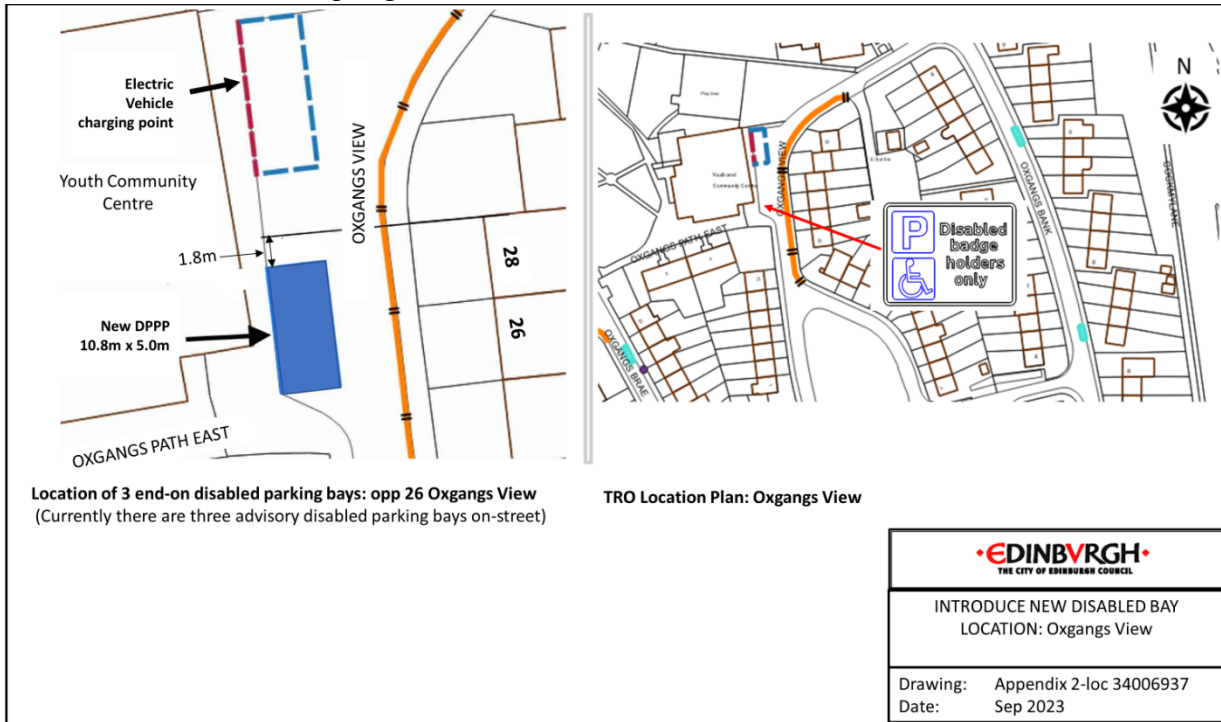
Location 39 – Meadowfield Drive



Location 40 – Duke Place



Location 41 – Oxgangs View



Location 42 – Leven Terrace

