

## Appendix 1 – List of all DPPP locations

### **A) New DPPP to be added**

- 1) Annandale Street – outside number 93.
- 2) Larchwood Square – at the rear of 3 Ashwood Gait (DPPP marked on site at non-standard size).
- 3) Bangholm Grove – outside number 6 (DPPP marked on site at non-standard size).
- 4) Brunswick Road – outside number 43 (DPPP marked on site at non-standard width).
- 5) Burdiehouse Loan – outside number 1 (DPPP marked on site at non-standard width).
- 6) Calder Crescent – outside number 6 (DPPP marked on site).
- 7) Carrick Knowe Terrace – outside number 1 (DPPP marked on site at non-standard width).
- 8) Crewe Road Gardens – outside number 2 (DPPP marked on site at non-standard width).
- 9) Darnell Road – outside number 15 (DPPP marked on site at non-standard size).
- 10) Dochart Drive – outside number 58 (DPPP marked on site at non-standard width).
- 11) Dochart Drive – outside number 28 (DPPP marked on site at non-standard width).
- 12) Double Hedges Park – outside number 17 (DPPP marked on site).
- 13) Glenlee Avenue – outside number 28 (DPPP marked on site at non-standard width).
- 14) Hermitage Place – outside number 11 (DPPP marked on site at non-standard width).
- 15) Montagu Terrace – outside number 32 (proposed DPPP at non-standard width).
- 16) Rossie Place – outside number 33 (proposed DPPP at non-standard width).
- 17) Rosslyn Crescent – outside 11 (proposed DPPP at non-standard width).
- 18) Ryehill Avenue – outside number 18 (DPPP marked on site at non-standard width).
- 19) Salvesen Grove – outside number 25-27 (DPPP marked on site at non-standard size).
- 20) Springvalley Gardens – outside number 13-15 (proposed DPPP at non-standard width).
- 21) The Green – outside number 15 (DPPP marked on site at non-standard width).

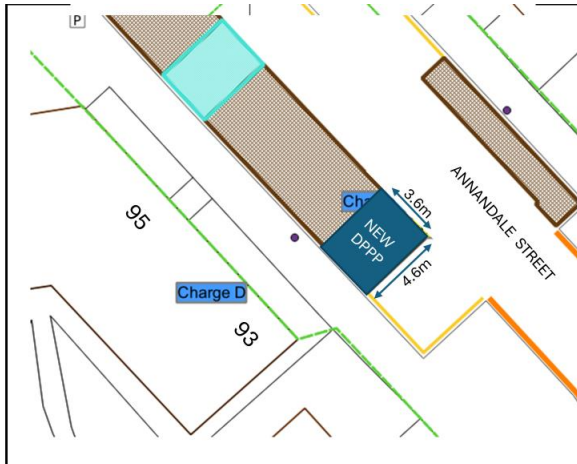
- 22) Spey Terrace – at Inchkeith Court (DPPP marked on site, at non-standard width and in a private maintained road).
- 23) East Restalrig Terrace – outside number 21 (DPPP marked on site at non-standard width).
- 24) Ashville Terrace – outside number 13 (proposed DPPP at non-standard width).

**B) Amendments to existing DPPPs and redefining parking bays**

- 1) Hutchison Road – outside number 8 (proposed DPPP at non-standard width).
- 2) High Street, Queensferry – opposite number 40.

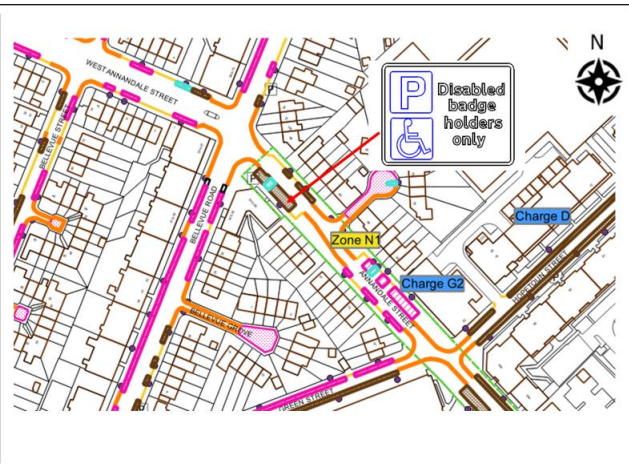
# Appendix 2 – Newly proposed DPPP locations

## Location 1- Annandale Street



**Location of one end-on disabled parking bay: 93 Annandale Street**  
 (Proposed disabled parking bay to comply with standard bay sizing)

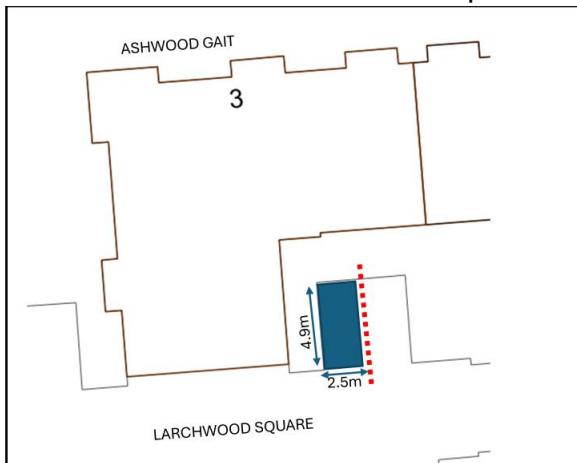
Remove 3.6m of Shared Use bays and replace with a new disabled parking bay. Start from the south-east kerb line of the Shared Use bays, for a distance of 3.6m north-westwards.



TRO Location Plan: Annandale Street

<b>EDINBURGH</b> THE CITY OF EDINBURGH COUNCIL	
INTRODUCE NEW DISABLED BAY LOCATION: Annandale Street	
Drawing:	Appendix 2-loc 34005508
Date:	July 2024

## Location 2 – Larchwood Square



**Location of one end-on disabled parking bay: Larchwood Square at the rear of 3 Ashwood Gait**  
 (Proposed disabled parking bay at non-standard size)

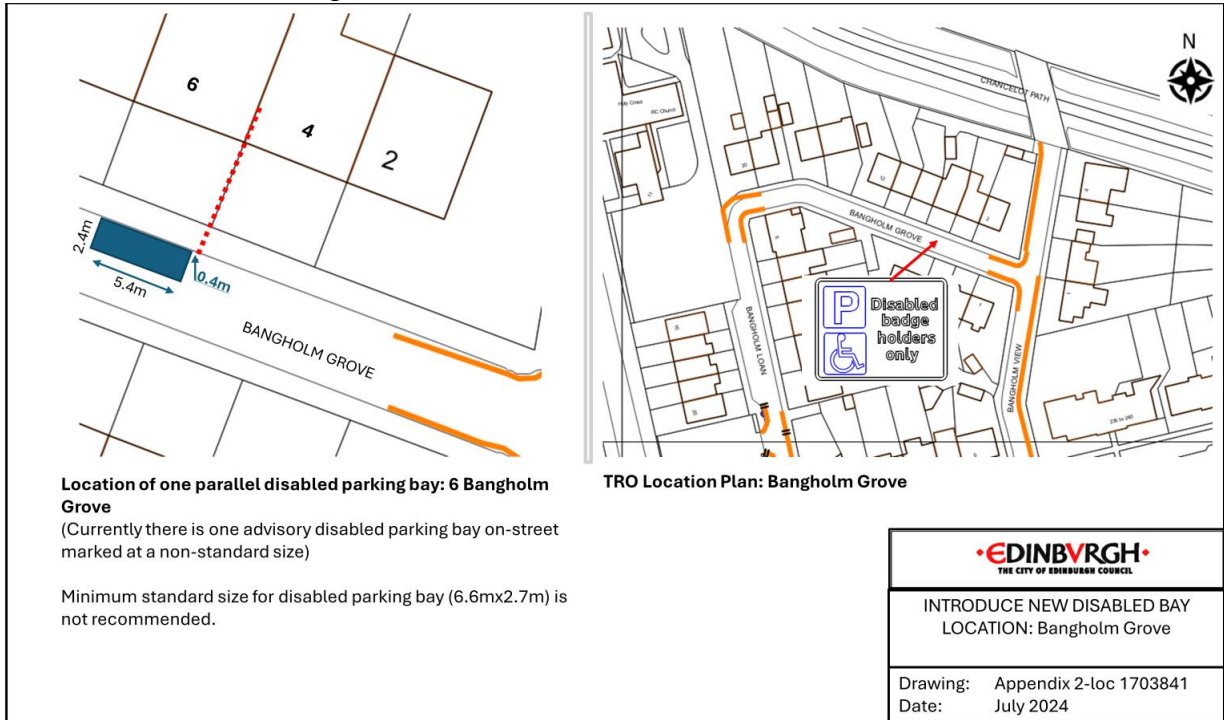
Size of parking area not sufficient for minimum standard size of disabled parking bay (4.2mx3.6m).



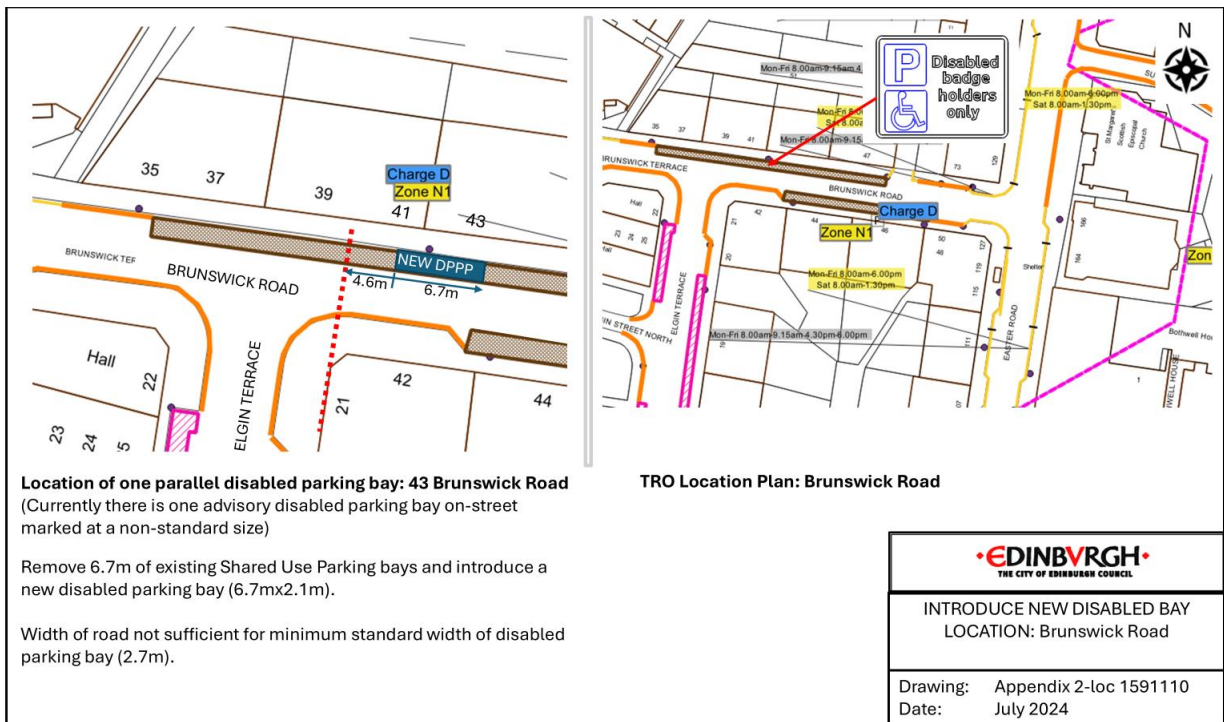
TRO Location Plan: Larchwood Square

<b>EDINBURGH</b> THE CITY OF EDINBURGH COUNCIL	
INTRODUCE NEW DISABLED BAY LOCATION: Larchwood Square	
Drawing:	Appendix 2-loc 34006516
Date:	July 2024

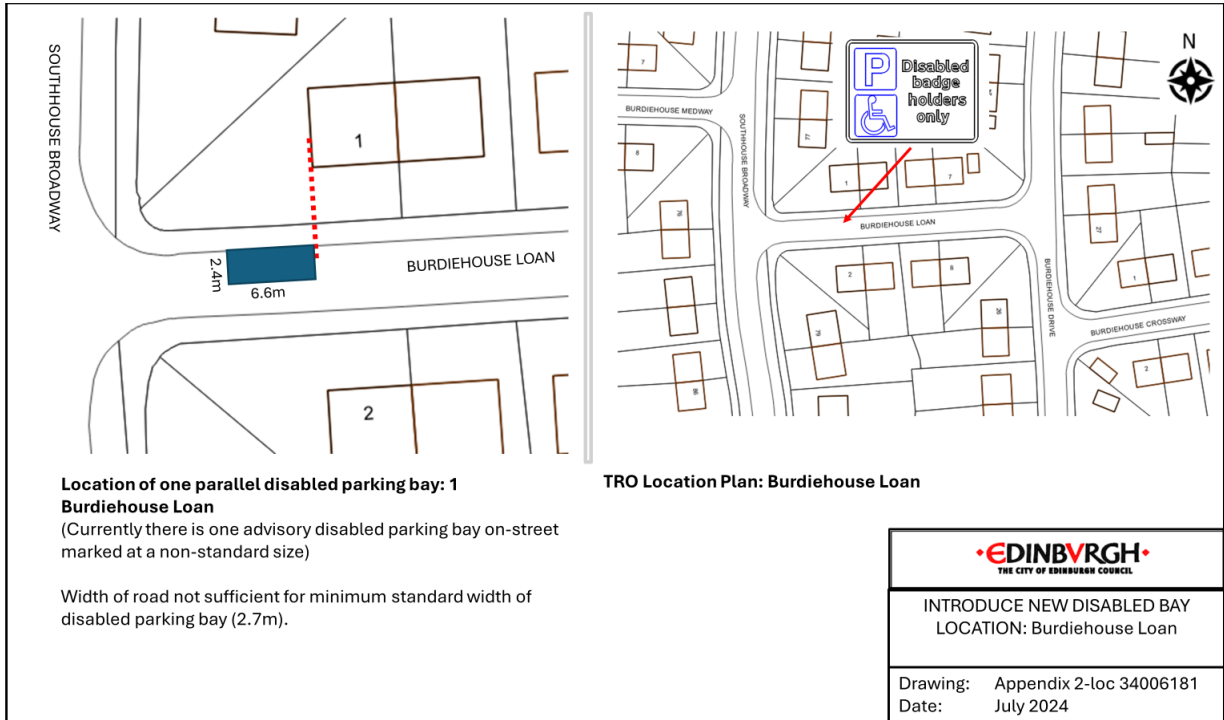
## Location 3 – Bangholm Grove



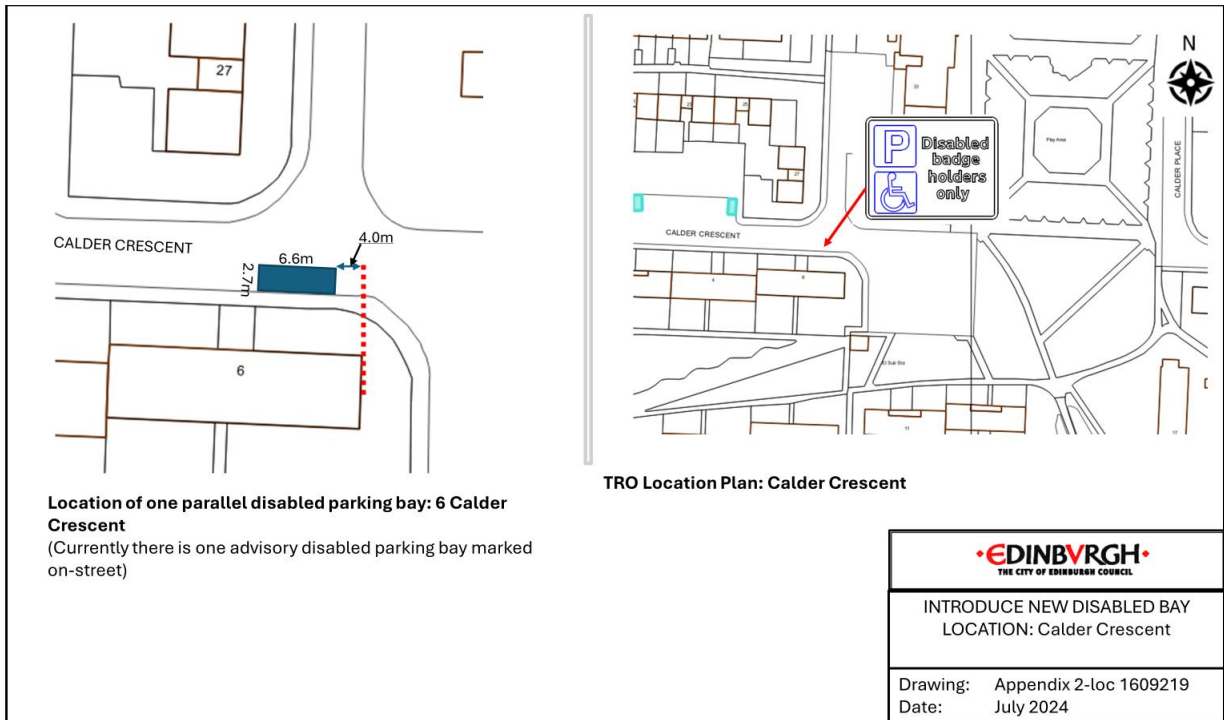
## Location 4 – Brunswick Road



## Location 5 – Burdiehouse Loan

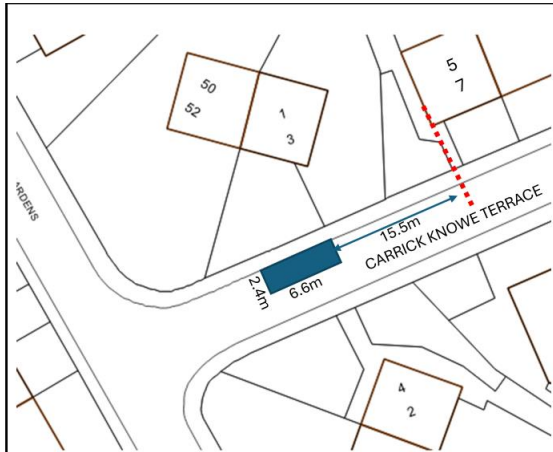


## Location 6 – Calder Crescent



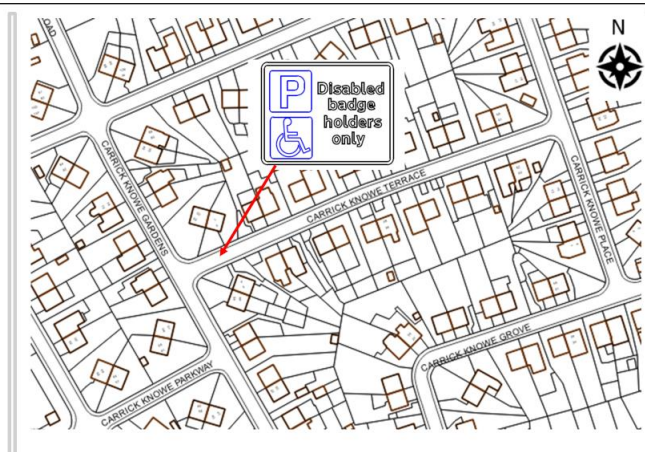


## Location 7 – Carrick Knowe Terrace



**Location of one parallel disabled parking bay: 1 Carrick Knowe Terrace**  
 (Currently there is one advisory disabled parking bay on-street marked at a non-standard size)

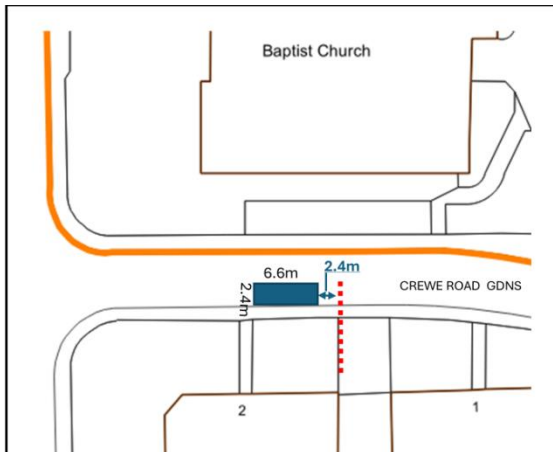
Width of road not sufficient for minimum standard width of disabled parking bay (2.7m).



**TRO Location Plan: Carrick Knowe Terrace**

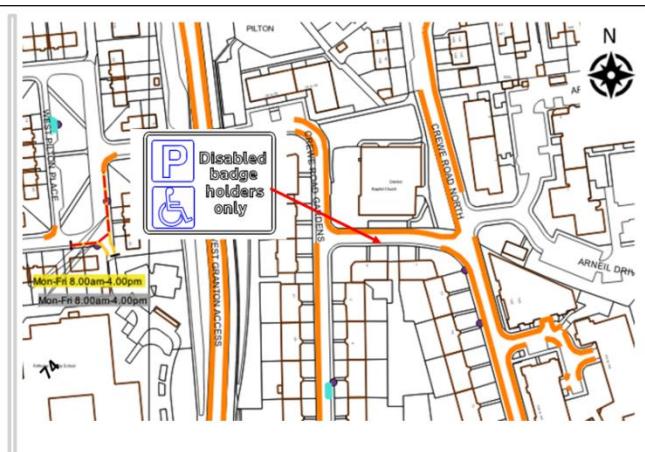
<b>•EDINBURGH•</b> THE CITY OF EDINBURGH COUNCIL	
INTRODUCE NEW DISABLED BAY LOCATION: Carrick Knowe Terrace	
Drawing:	Appendix 2-loc 1650006
Date:	July 2024

## Location 8 – Crewe Road Gardens



**Location of one parallel disabled parking bay: 2 Crewe Road Gardens**  
 (Currently there is one advisory disabled parking bay on-street marked at a non-standard size)

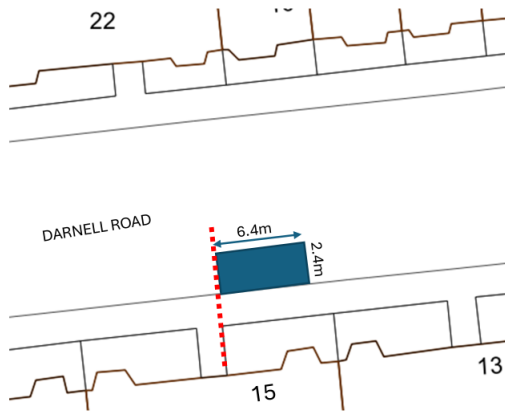
Width of road not sufficient for minimum standard width of disabled parking bay (2.7m).



**TRO Location Plan: Crewe Road Gardens**

<b>•EDINBURGH•</b> THE CITY OF EDINBURGH COUNCIL	
INTRODUCE NEW DISABLED BAY LOCATION: Crewe Road Gardens	
Drawing:	Appendix 2-loc 1217585
Date:	July 2024

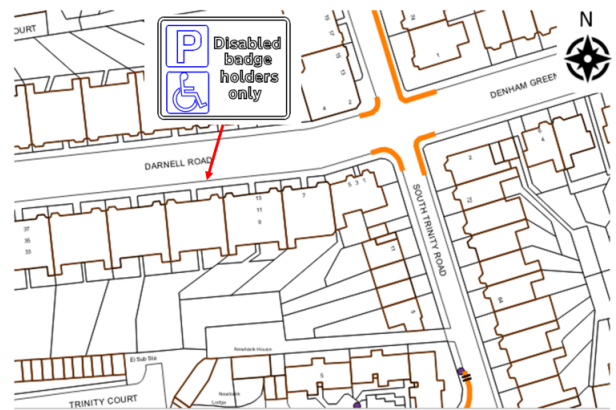
## Location 9 – Darnell Road



### Location of one parallel disabled parking bay: 15 Darnell Road

(Currently there is one advisory disabled parking bay on-street marked at a non-standard size)

Minimum standard size for disabled parking bay (6.6m x 2.7m) is not possible as this is an existing long standing DPPP marked btw speed bump and waste bins and cannot be extended or re-sited.



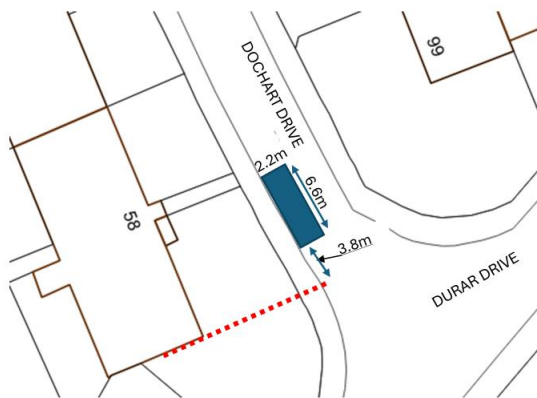
### TRO Location Plan: Darnell Road

**EDINBURGH**  
THE CITY OF EDINBURGH COUNCIL

INTRODUCE NEW DISABLED BAY  
LOCATION: Darnell Road

Drawing: Appendix 2-loc 34004893  
Date: July 2024

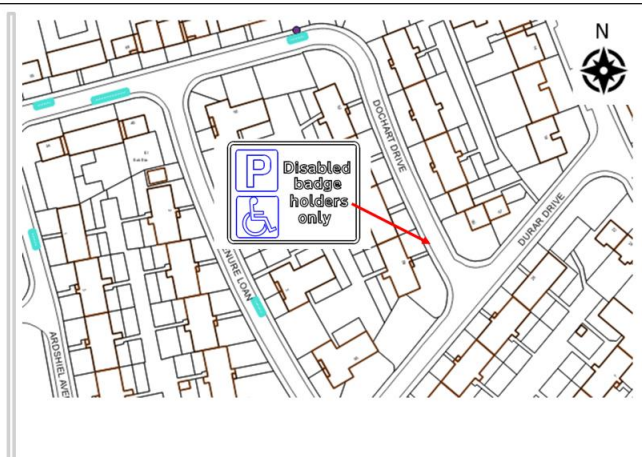
## Location 10 – Dochart Drive



### Location of one parallel disabled parking bay: 58 Dochart Drive

(Currently there is one advisory disabled parking bay on-street marked at a non-standard size)

Width of road not sufficient for minimum standard width of disabled parking bay (2.7m).



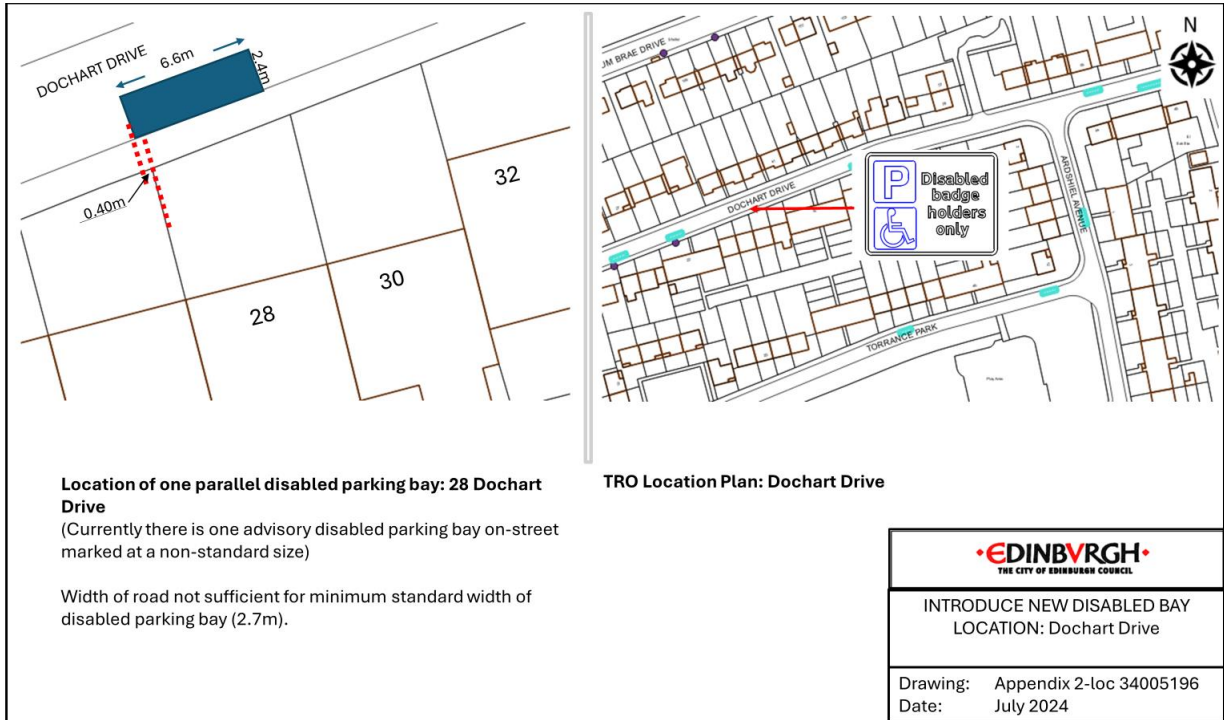
### TRO Location Plan: Dochart Drive

**EDINBURGH**  
THE CITY OF EDINBURGH COUNCIL

INTRODUCE NEW DISABLED BAY  
LOCATION: Dochart Drive

Drawing: Appendix 2-loc 34005236  
Date: July 2024

## Location 11 – Dochart Drive



## Location 12 – Double Hedges Park





## Location 13 – Glenlee Avenue



### Location of one parallel disabled parking bay: 28 Glenlee Avenue

(Currently there is one advisory disabled parking bay on-street marked at a non-standard size)

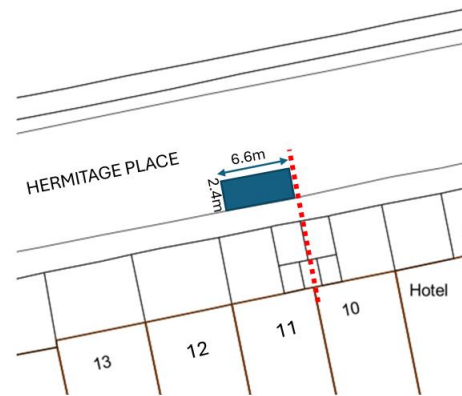
Width of road not sufficient for minimum standard width of disabled parking bay (2.7m).



TRO Location Plan: Glenlee Avenue

<b>EDINBURGH</b> THE CITY OF EDINBURGH COUNCIL	
INTRODUCE NEW DISABLED BAY LOCATION: Glenlee Avenue	
Drawing:	Appendix 2-loc 34004860
Date:	July 2024

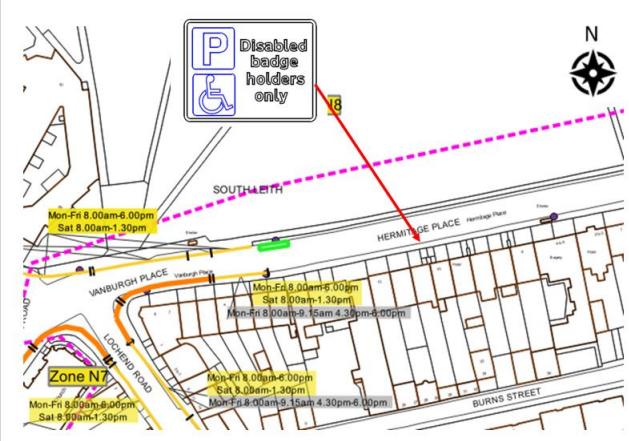
## Location 14 – Hermitage Place



### Location of one parallel disabled parking bay: 11 Hermitage Place

(Currently there is one advisory disabled parking bay on-street marked at a non-standard size)

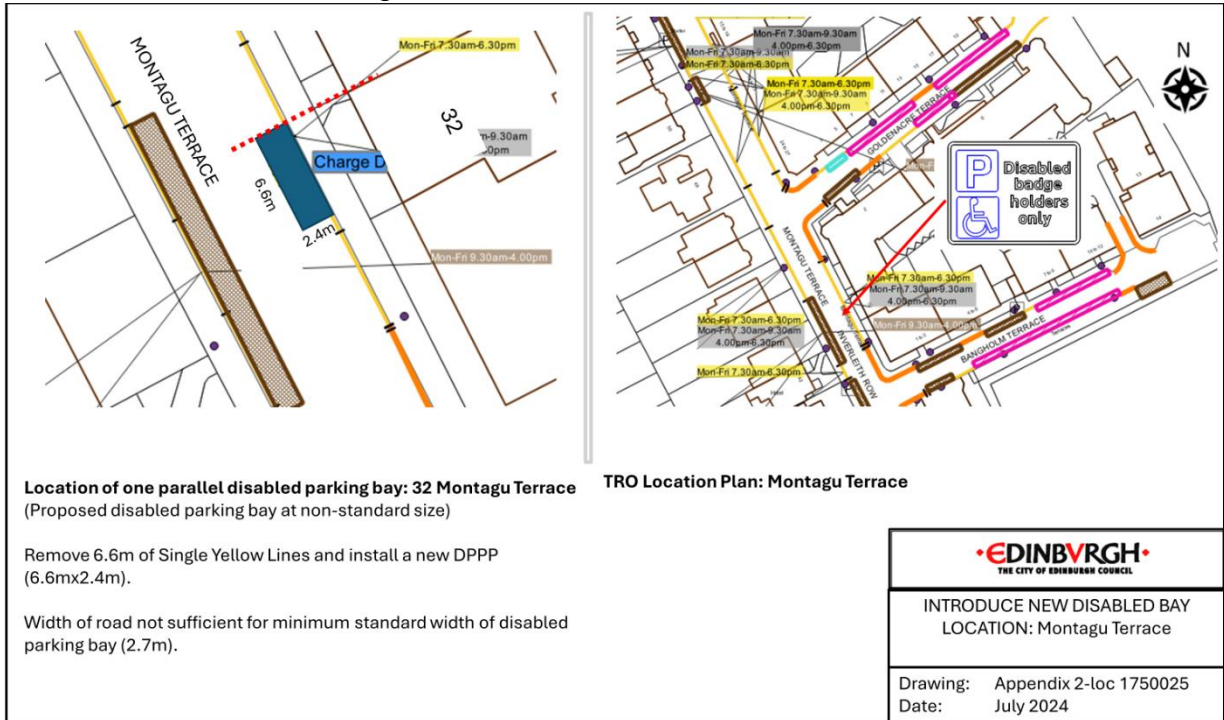
Width of road not sufficient for minimum standard width of disabled parking bay (2.7m).



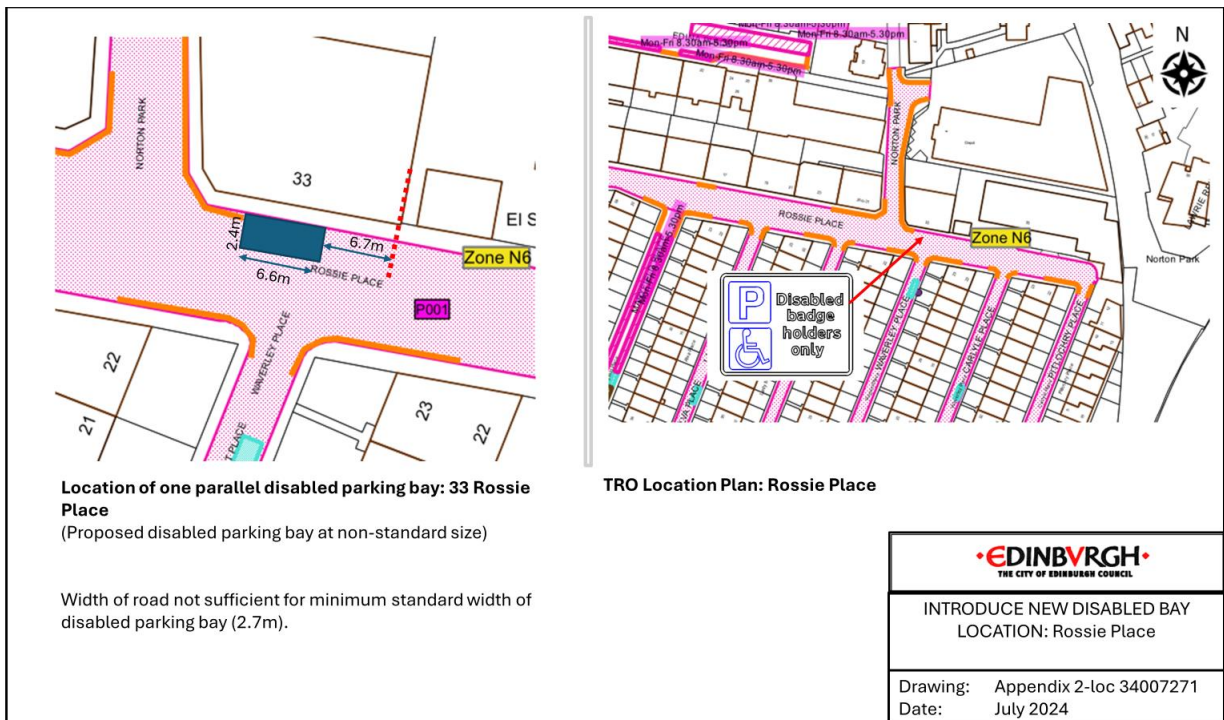
TRO Location Plan: Hermitage Place

<b>EDINBURGH</b> THE CITY OF EDINBURGH COUNCIL	
INTRODUCE NEW DISABLED BAY LOCATION: Hermitage Place	
Drawing:	Appendix 2-loc 34006074
Date:	July 2024

## Location 15 – Montagu Terrace

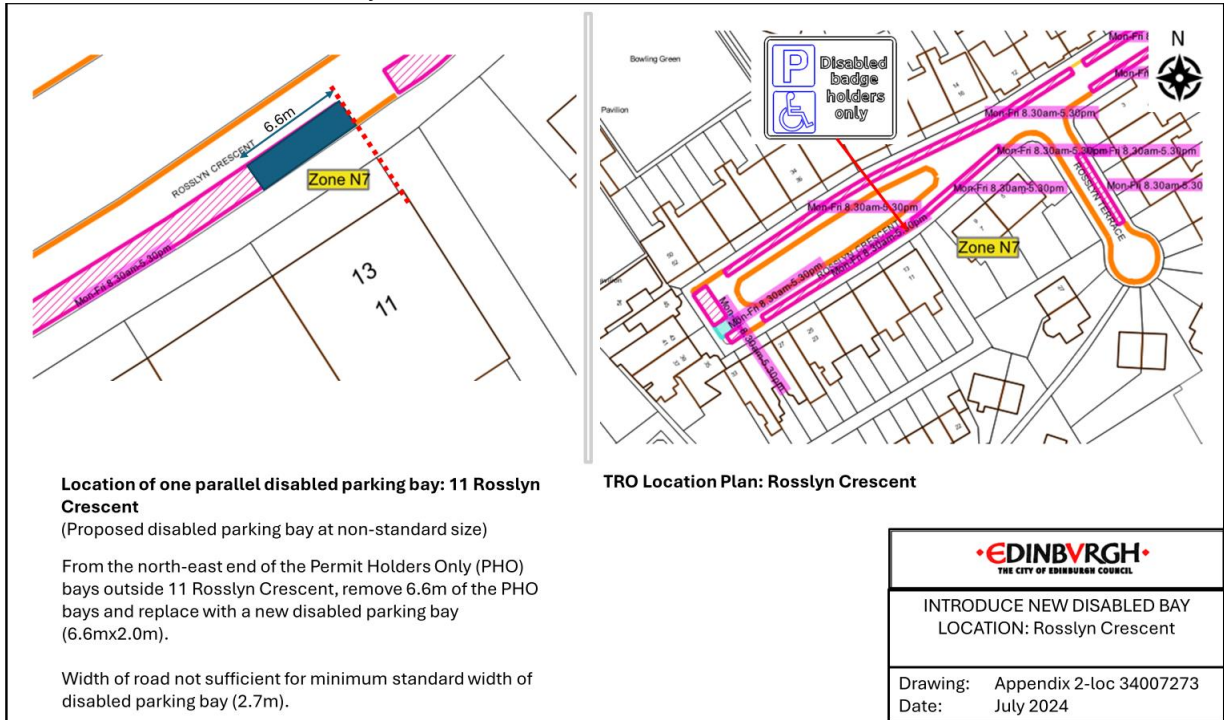


## Location 16 – Rossie Place

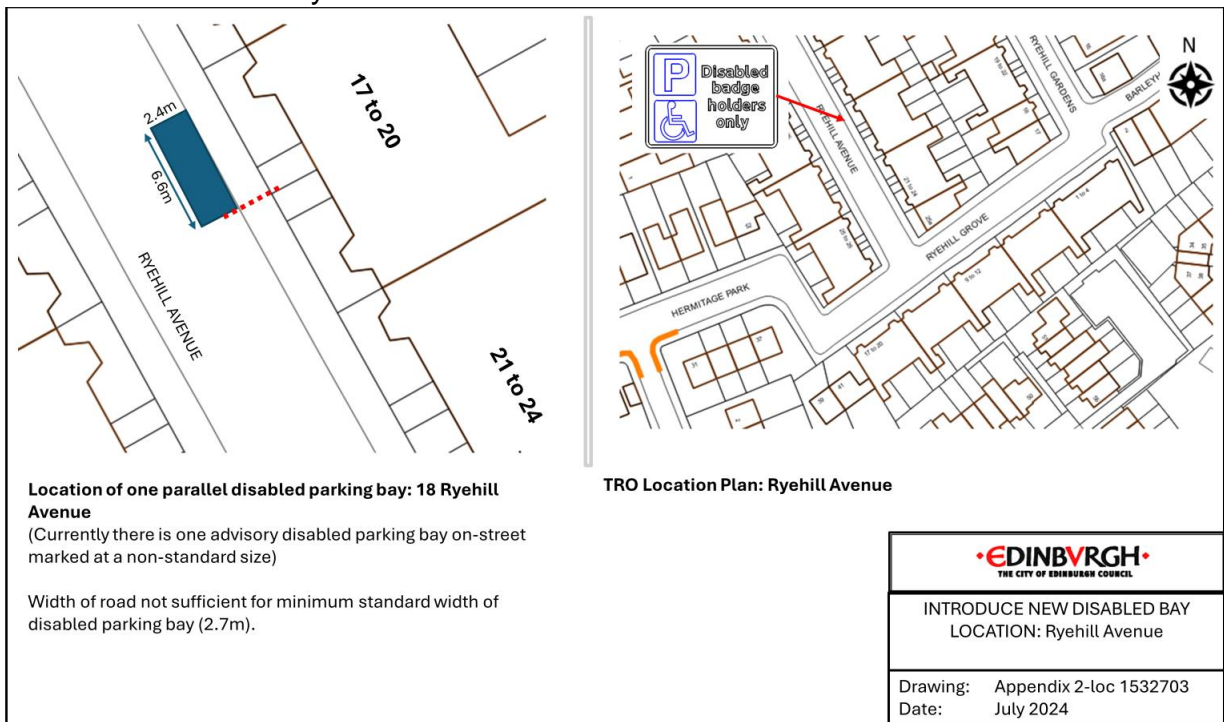




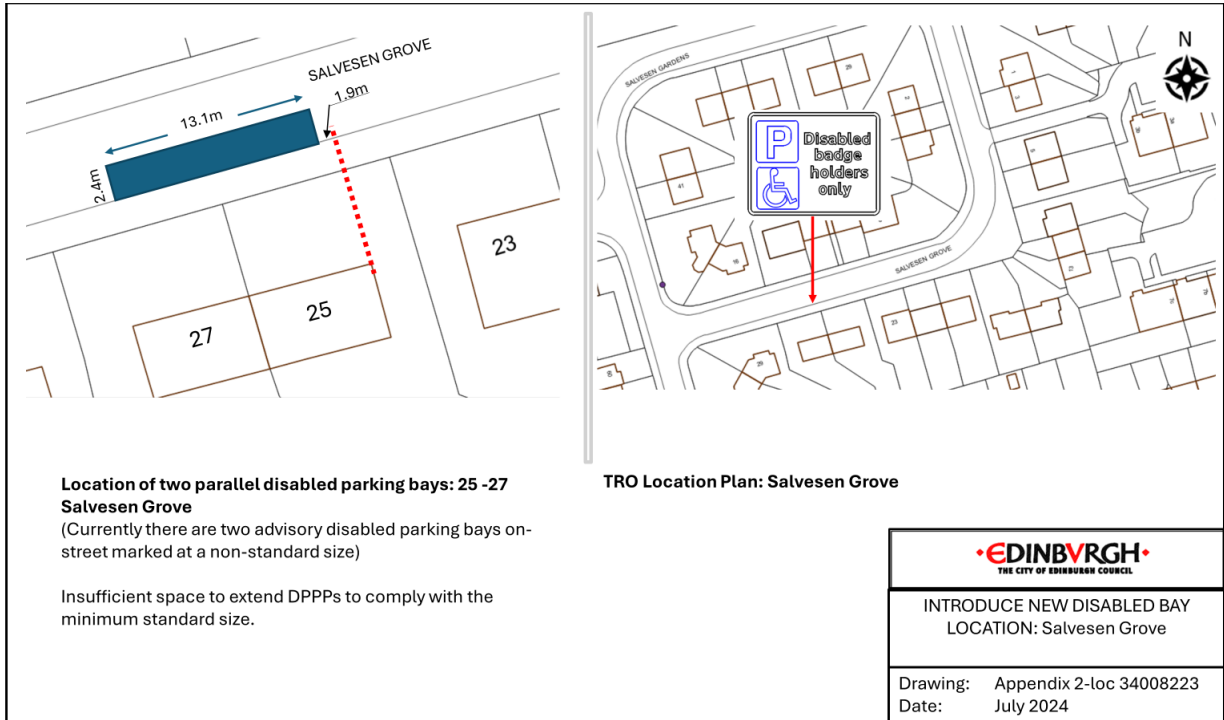
## Location 17 – Rosslyn Crescent



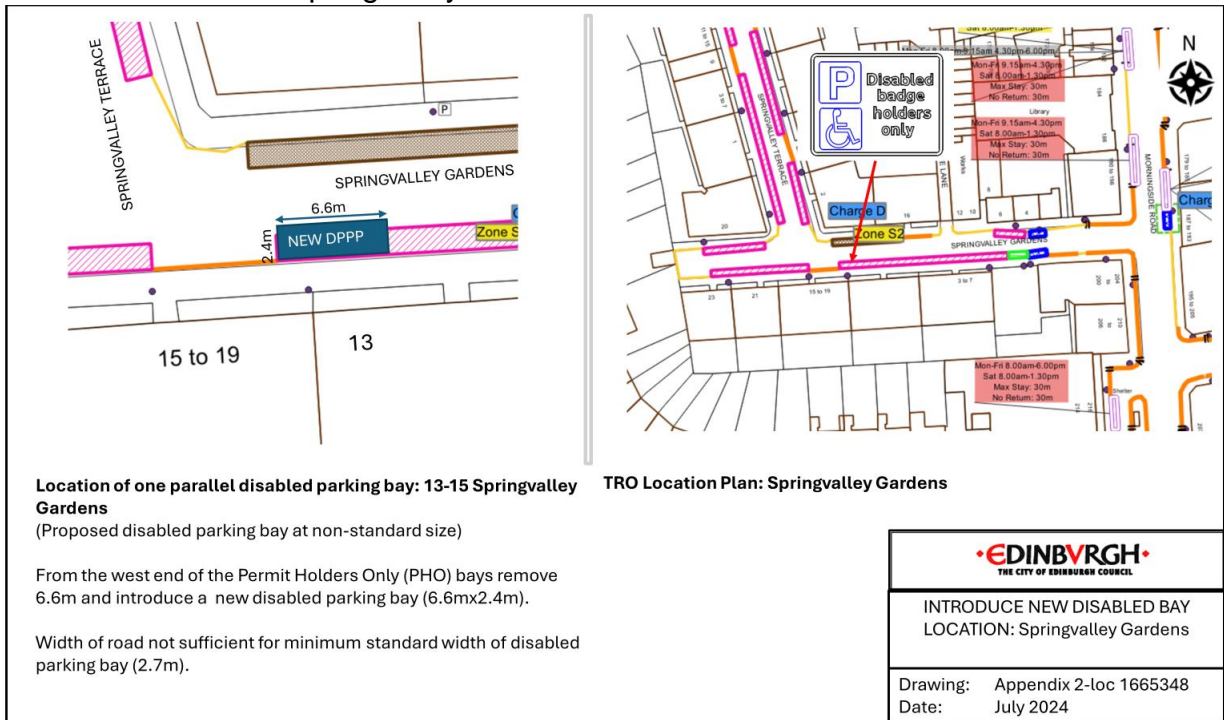
## Location 18 – Ryehill Avenue



## Location 19 – Salvesen Grove

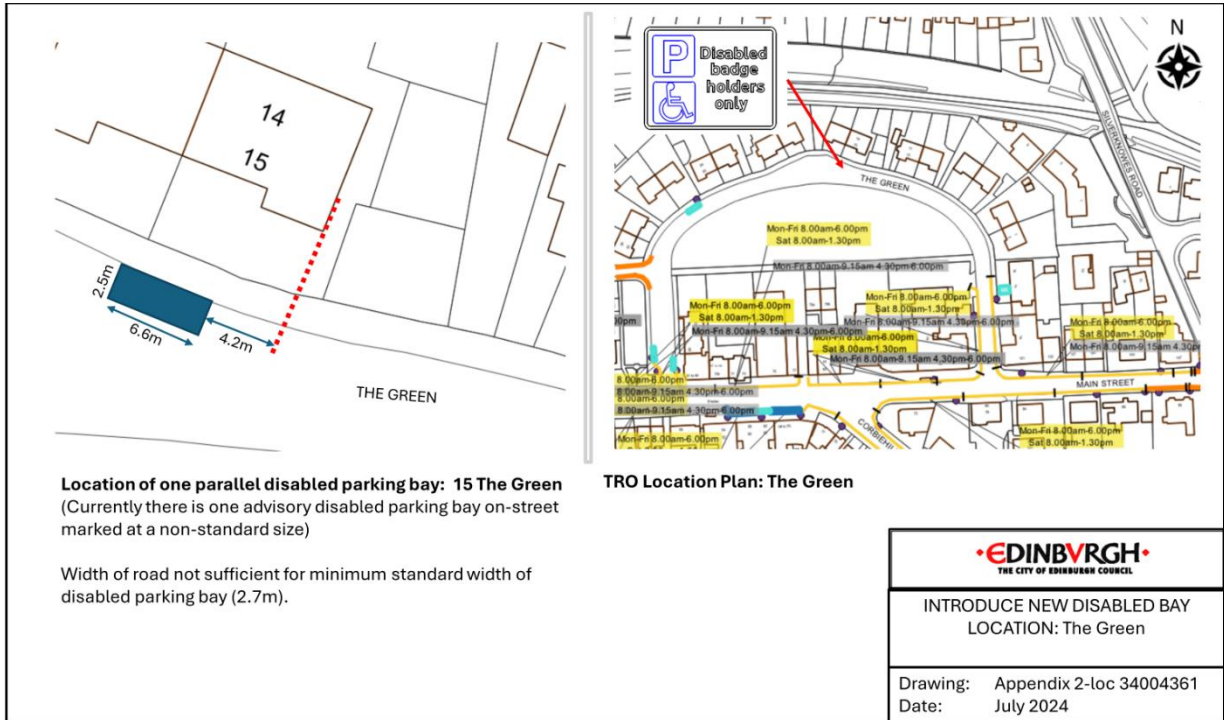


## Location 20 – Springvalley Gardens

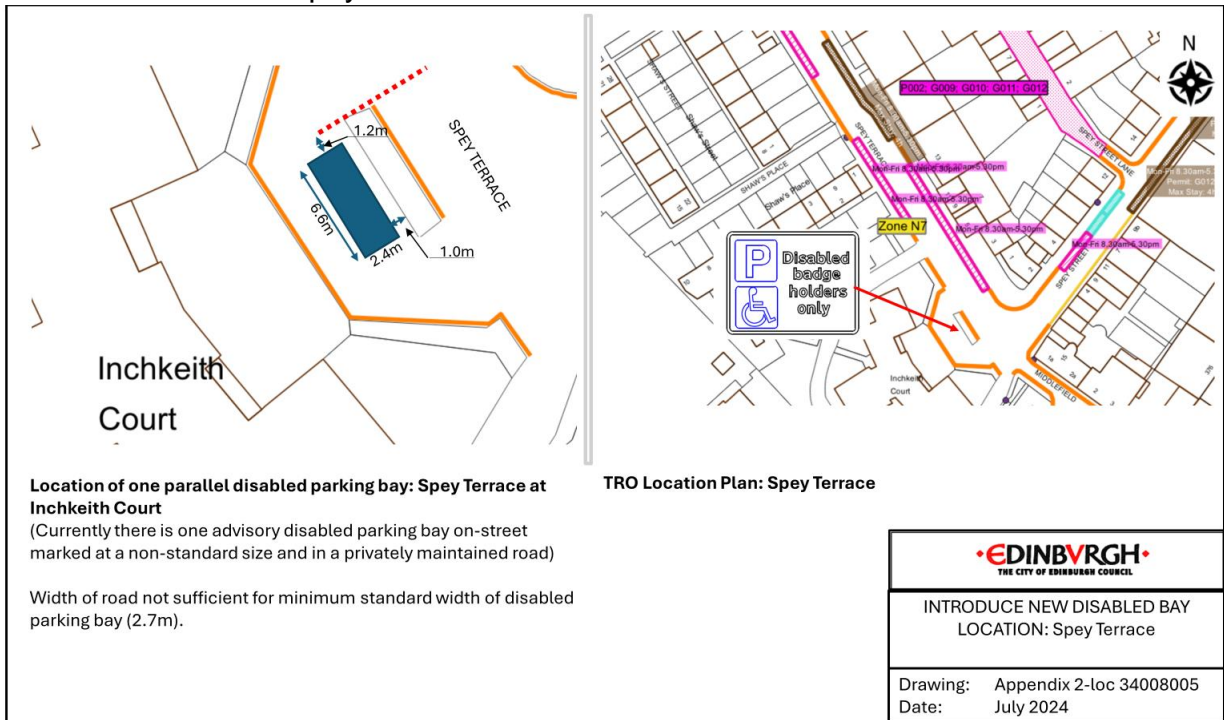




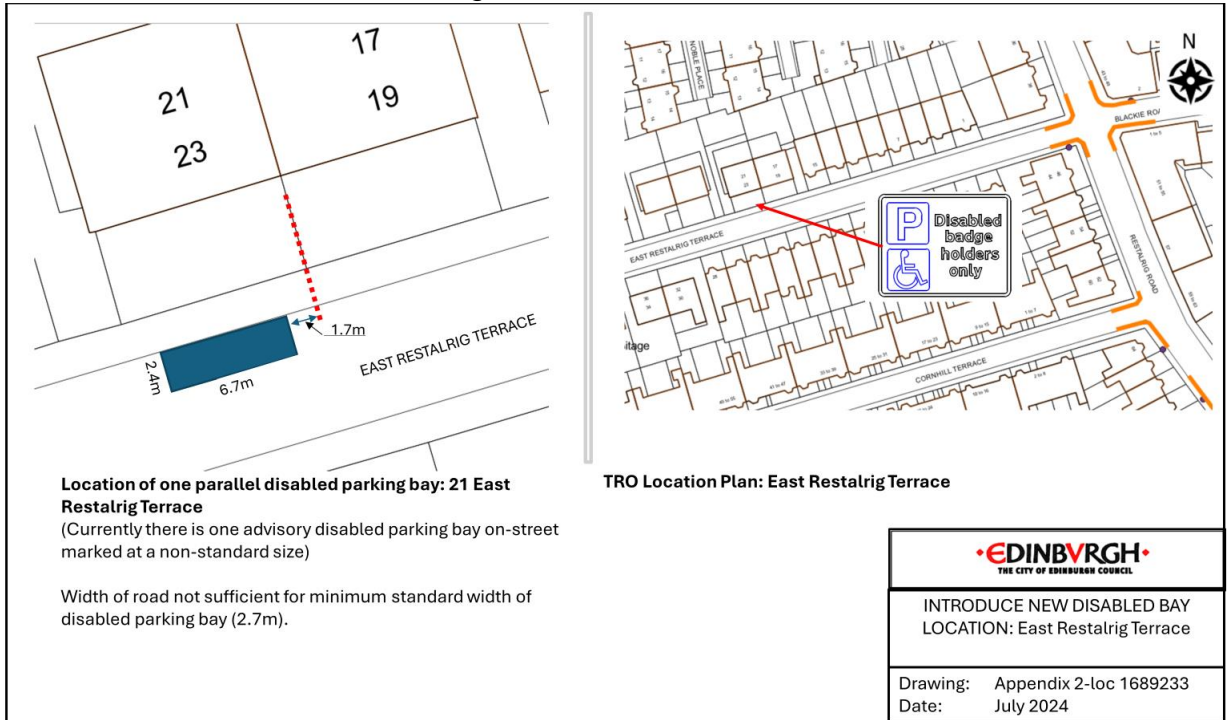
## Location 21 – The Green



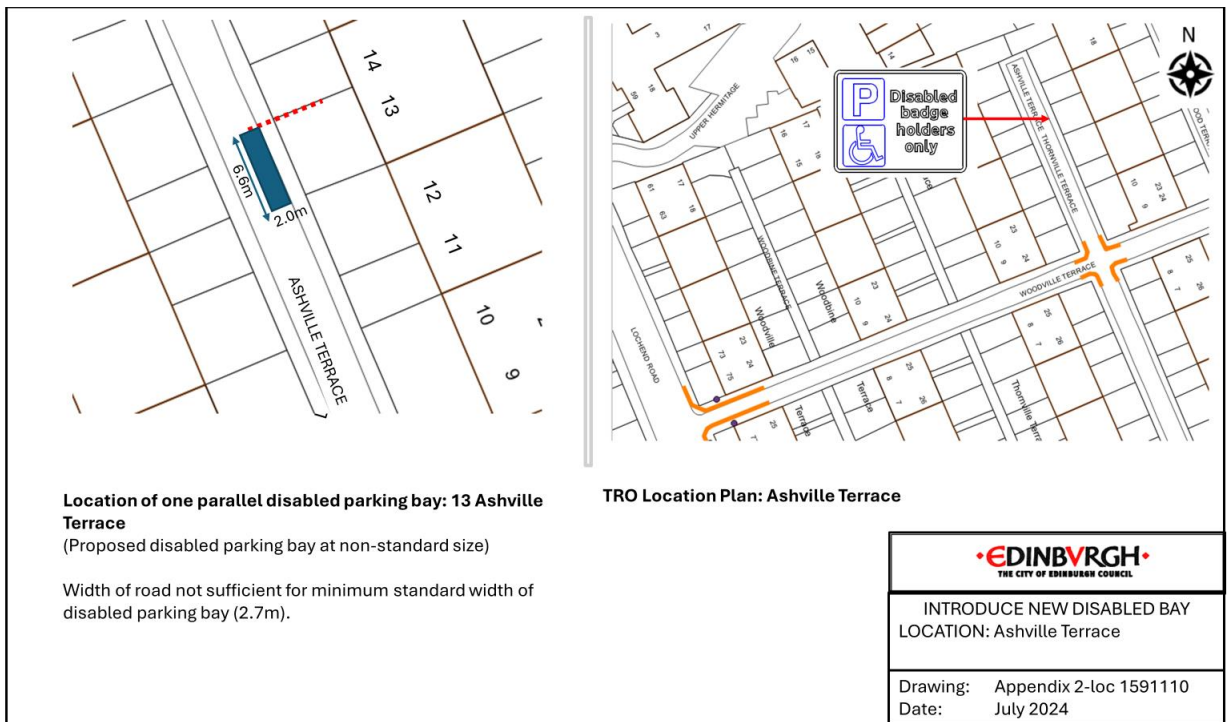
## Location 22 – Spey Terrace



## Location 23 – East Restalrig Terrace

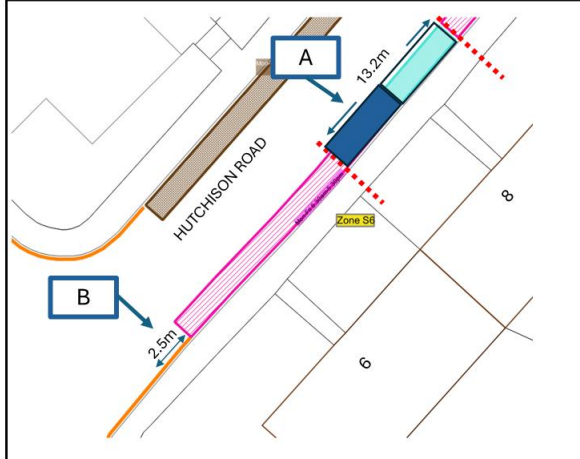


## Location 24 – Ashville Terrace



# Appendix 3 – Amendments to existing DPPPs and redefining parking bays

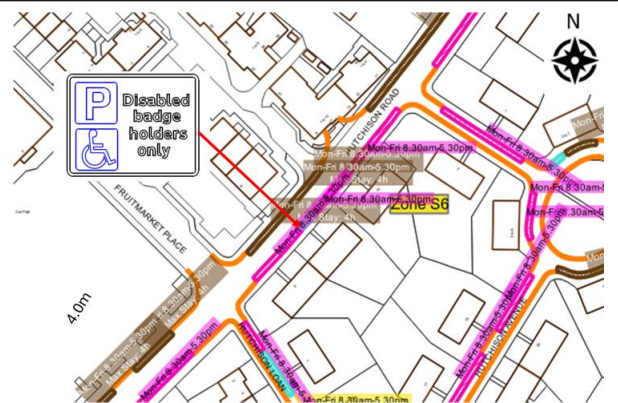
## Location 1 – Hutchison Road



**Location of two parallel disabled parking bays: 8 Hutchison Road**  
 (Currently there are two disabled parking bays on-street marked at a non-standard size) - Prescribed minimum width (2.7m) it is not recommended as restricted CW width due to parking on both sides and high traffic flow.

A.- From the south end of the existing disabled parking bay, remove the Permits Holders Only required to extend the disabled parking bay to a total length of 13.2m, with a width of 2.4m for both bays.

B.- Remove 2.5m from the north end of the Double Yellow Lines outside 6 Hutchison Road and replace by extending the Permit Holders Only bays.



TRO Location Plan: Hutchison Road

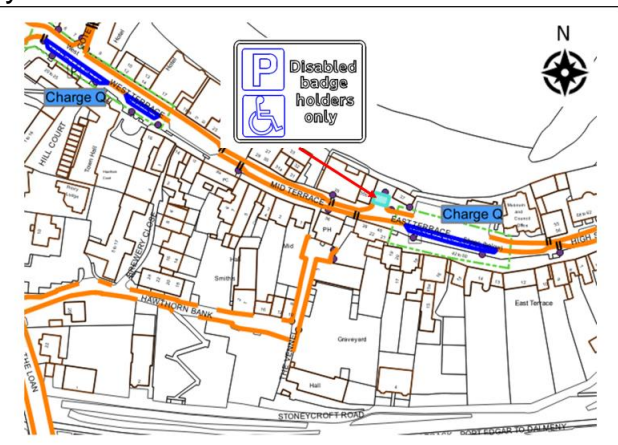
<b>EDINBURGH</b> THE CITY OF EDINBURGH COUNCIL	
INTRODUCE NEW DISABLED BAY LOCATION: Hutchison Road	
Drawing:	Appendix 2-loc 34008421
Date:	July 2024

## Location 2 – High Street, Queensferry



**Location of two end-on disabled parking bays: Opp 40 High Street – Queensferry**  
 (Currently there are two enforceable disabled parking bays marked on-street)

Remove time restrictions on both disabled parking bays and amend to unlimited operational times.



TRO Location Plan: High Street-Queensferry

<b>EDINBURGH</b> THE CITY OF EDINBURGH COUNCIL	
INTRODUCE NEW DISABLED BAY LOCATION: High Street	
Drawing:	Appendix 2-loc G.B
Date:	July 2024