

## Appendix 1 - Street List

### **Proposed new restriction locations: (Appendix 2)**

Fillyside Road	Northfield Drive
Merlin Avenue	Mountcastle Drive North
Hesperus Crossway	Mountcastle Bank
St Clair Avenue	Harlaw March
St Clair Road	Harlaw Road
Parkgrove Avenue	Colinton Mains Road
Parkgrove Terrace	Colinton Mains Drive
Duddingston Loan	Cramond Glebe Gardens
Duddingston Avenue	Baberton Park
Craighall Road	Baberton Avenue
Laverockbank Terrace	Lixmount Avenue
Stanley Road	East Trinity Road
Pinkhill	Parkhead Street
Durham Drive / Road	Calder Road

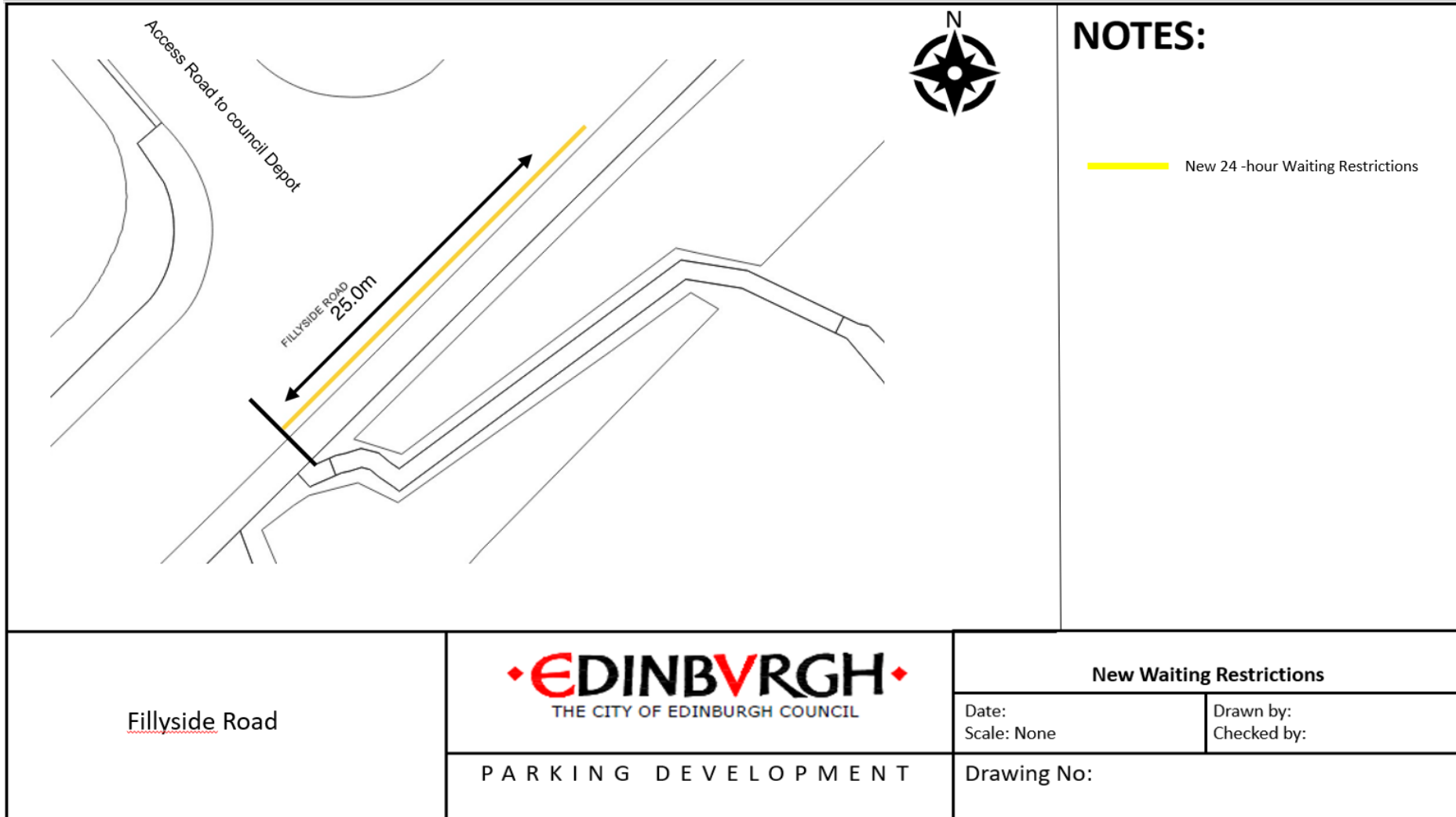
### **Proposed amended restriction locations: (Appendix 3)**

Longstone Road	Roseburn Cliff
St Katharine's Brae	Lanark Road
Ferry Road / Gosford Place	Baileyfield Crescent
Barnton Park View	Fishwives Causeway

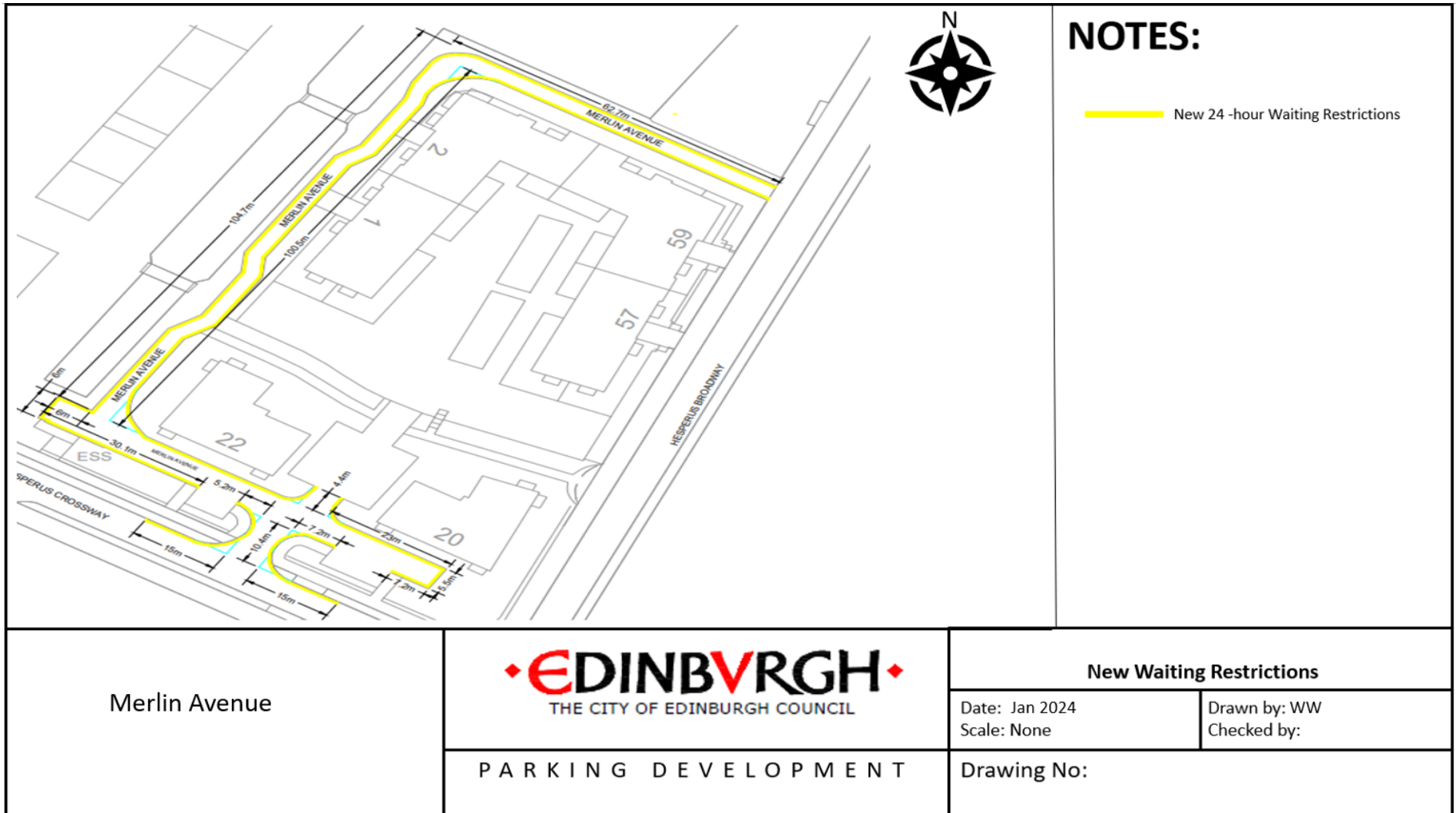
### **Proposed removal of restriction locations: (Appendix 4)**

Baileyfield Crescent
Fishwives Causeway

## Appendix 2 – Proposed New Restrictions Location Plans



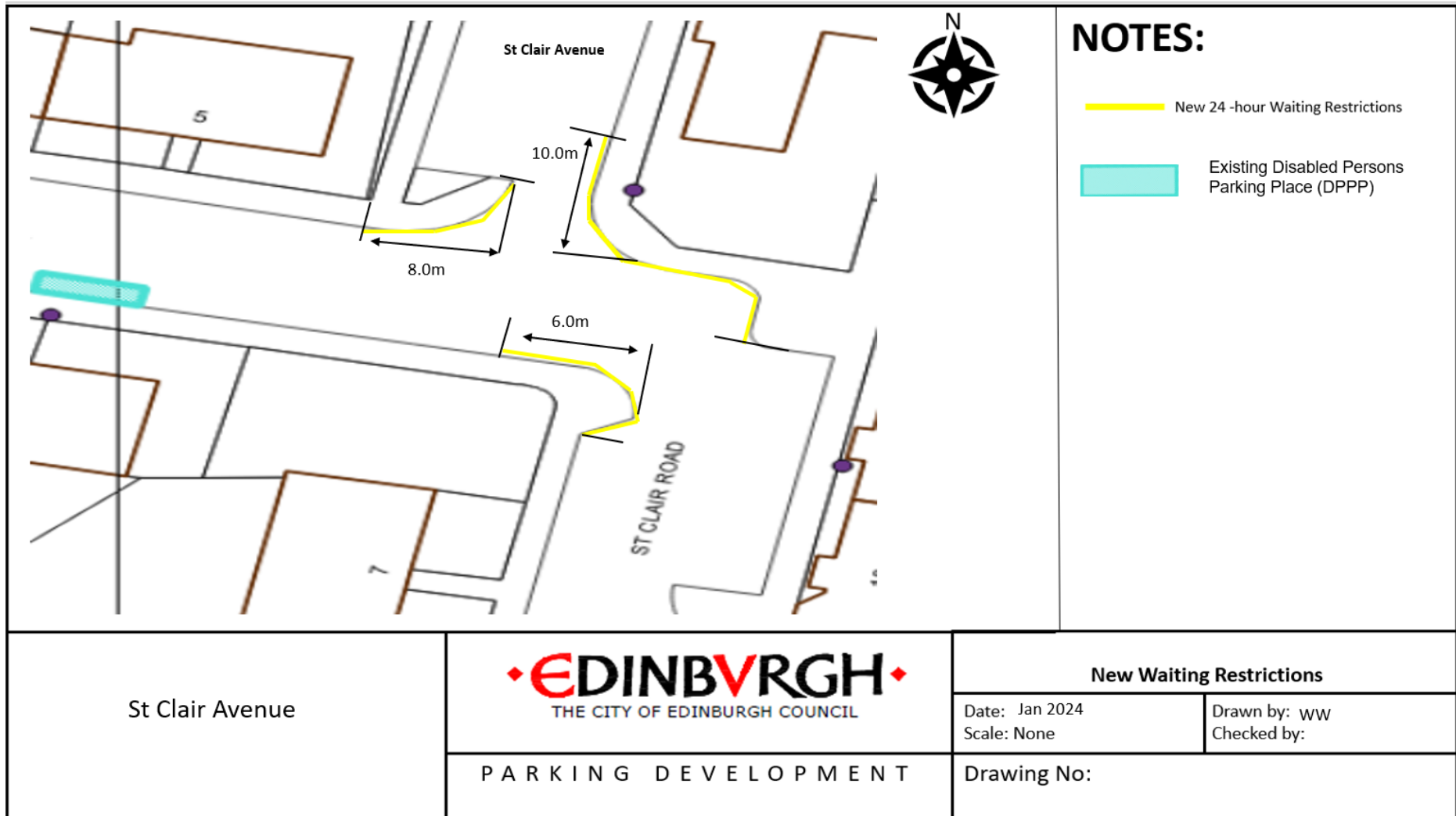
## Appendix 2 – Proposed New Restrictions Location Plans



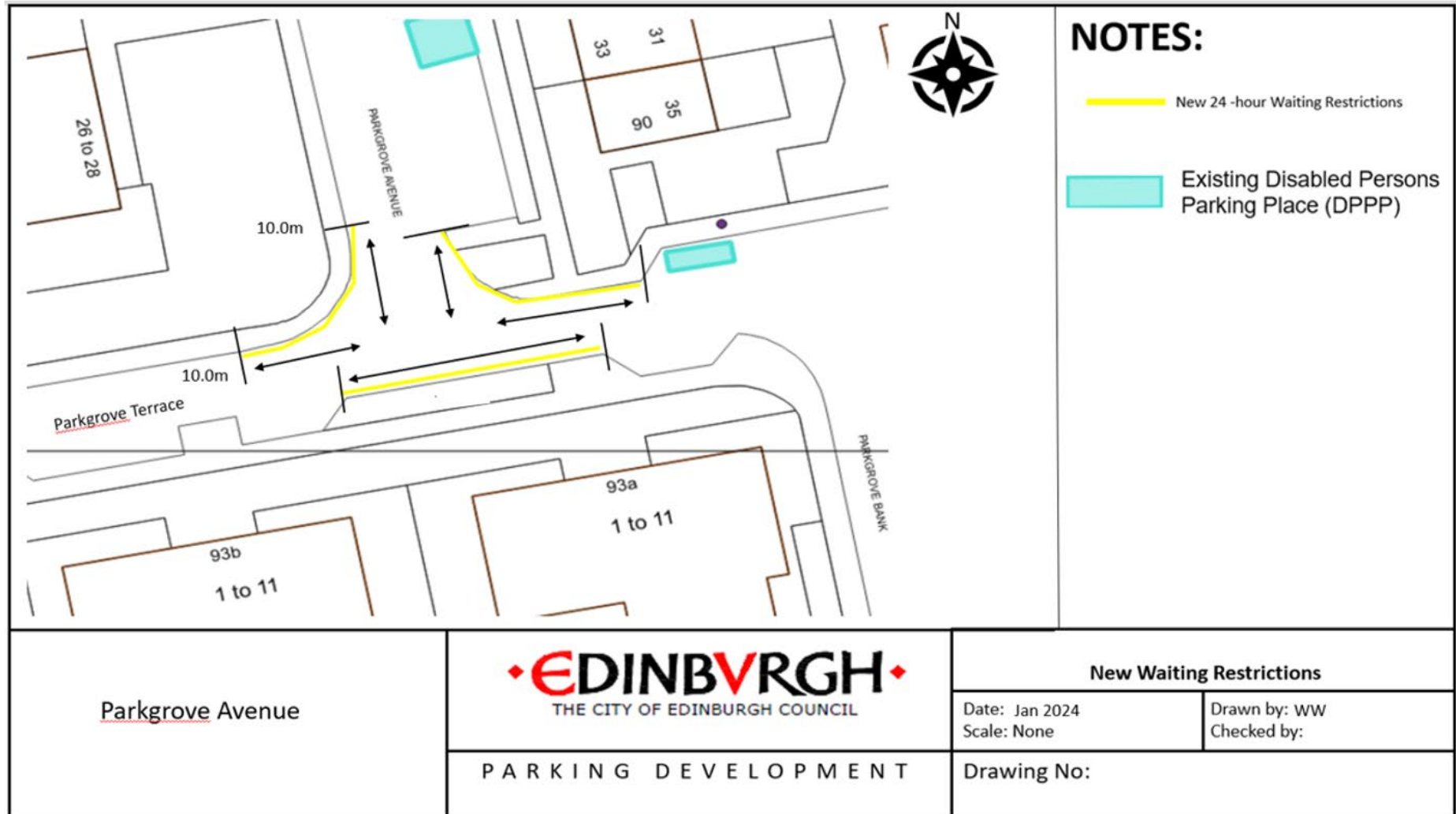
### NOTES:

——— New 24-hour Waiting Restrictions

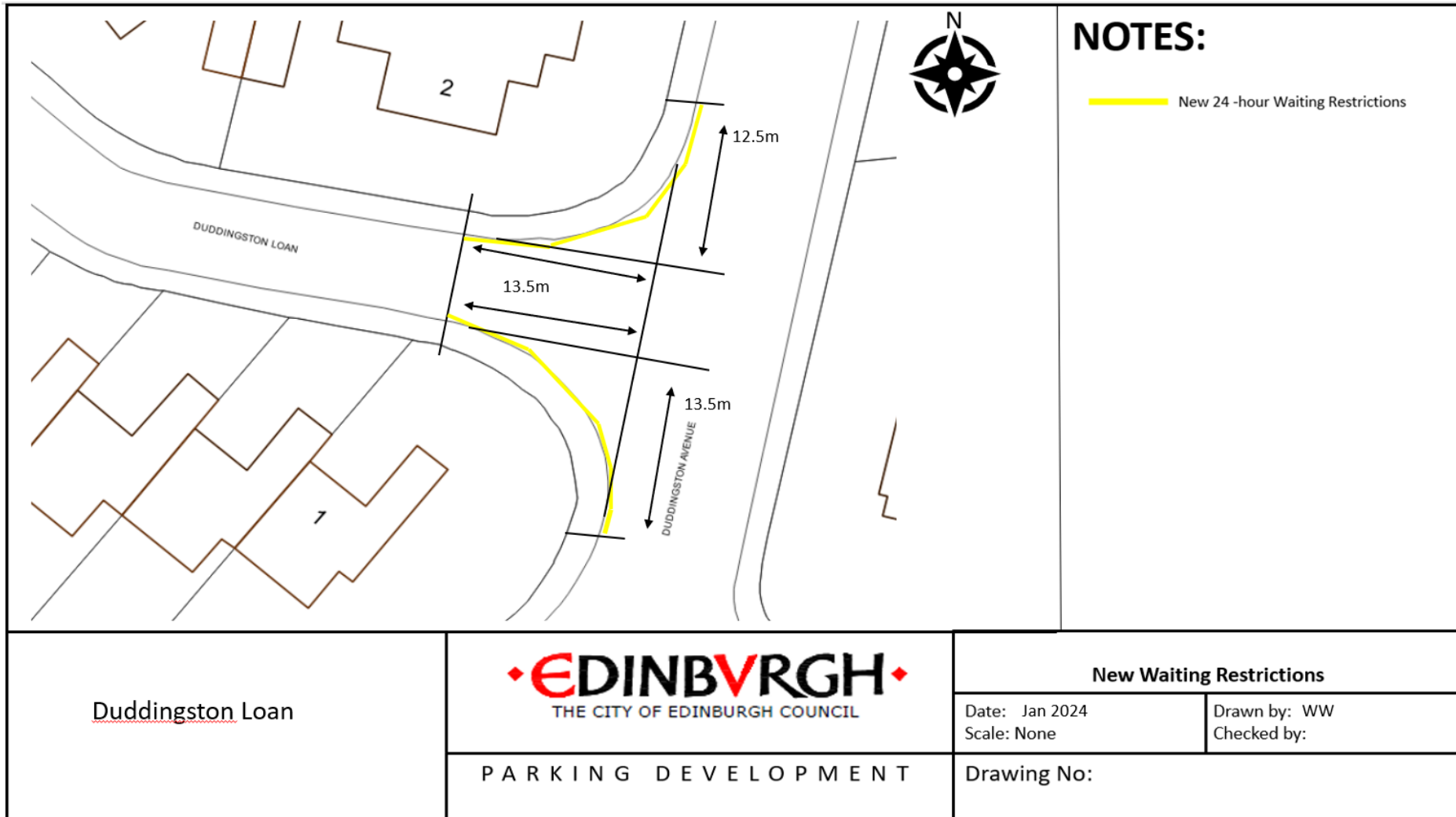
## Appendix 2 – Proposed New Restrictions Location Plans



## Appendix 2 – Proposed New Restrictions Location Plans



## Appendix 2 – Proposed New Restrictions Location Plans



### NOTES:

— New 24-hour Waiting Restrictions

Duddingston Loan



P A R K I N G   D E V E L O P M E N T

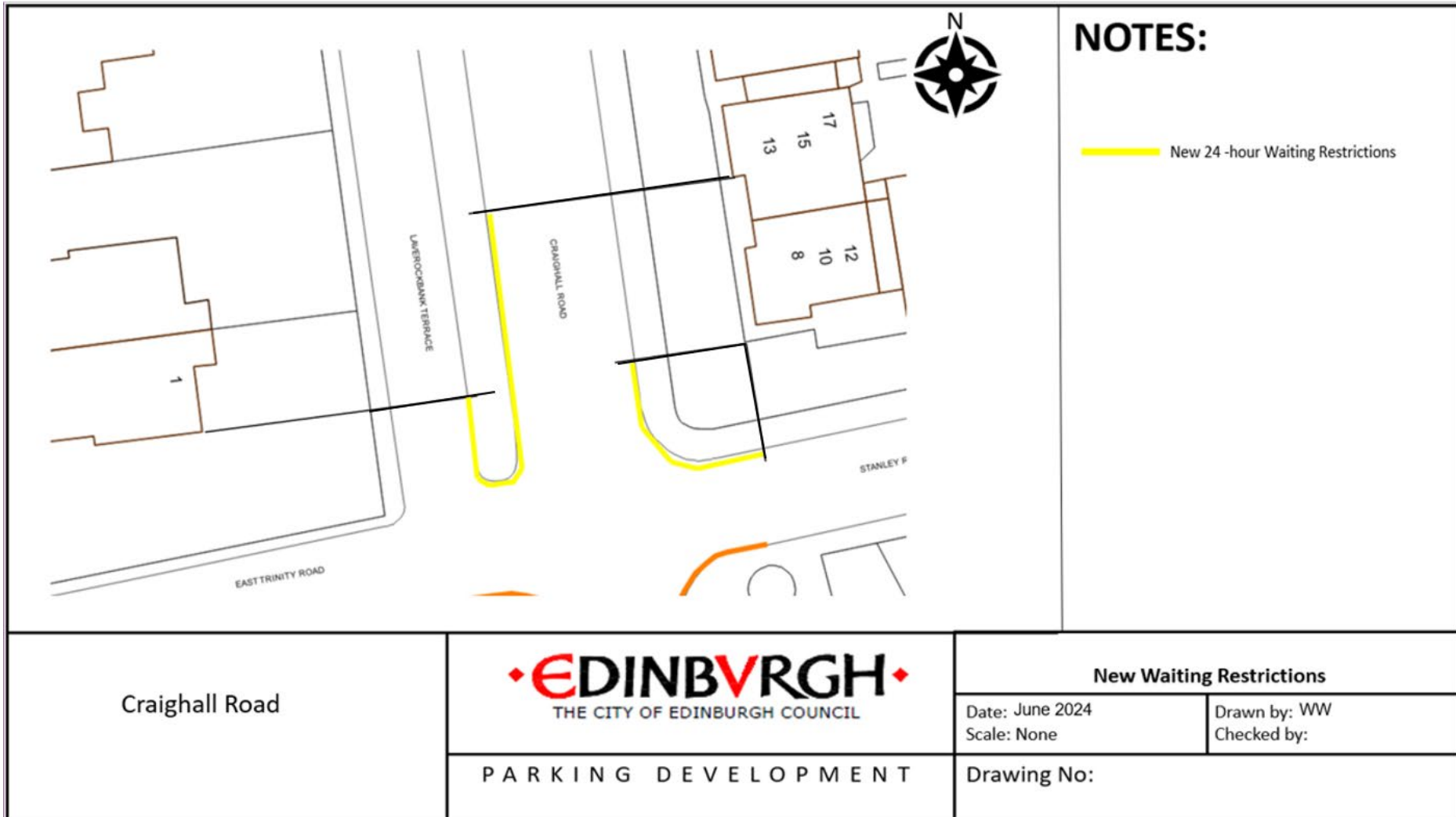
#### New Waiting Restrictions

Date: Jan 2024  
Scale: None

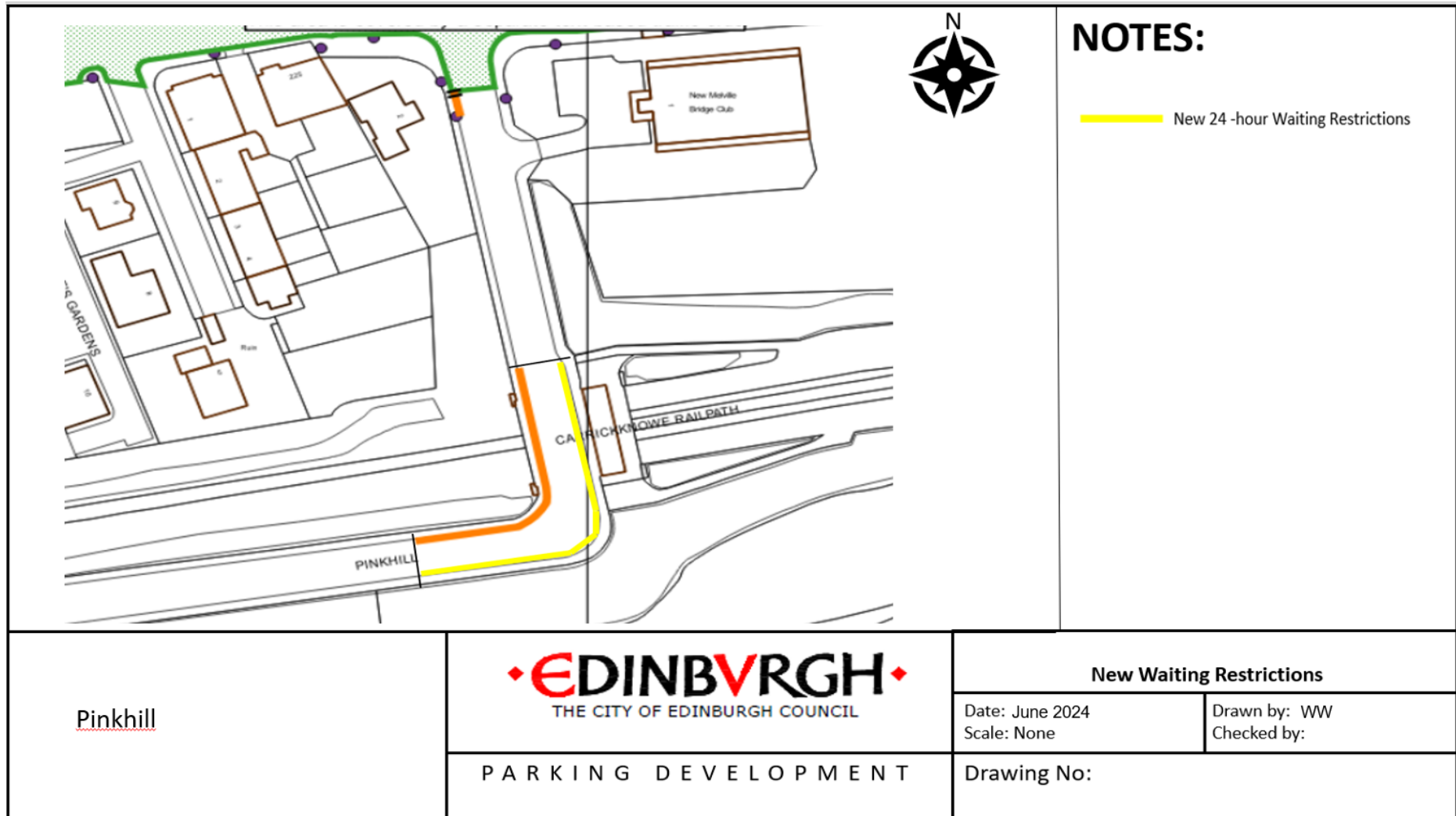
Drawn by: WW  
Checked by:

Drawing No:

## Appendix 2 – Proposed New Restrictions Location Plans

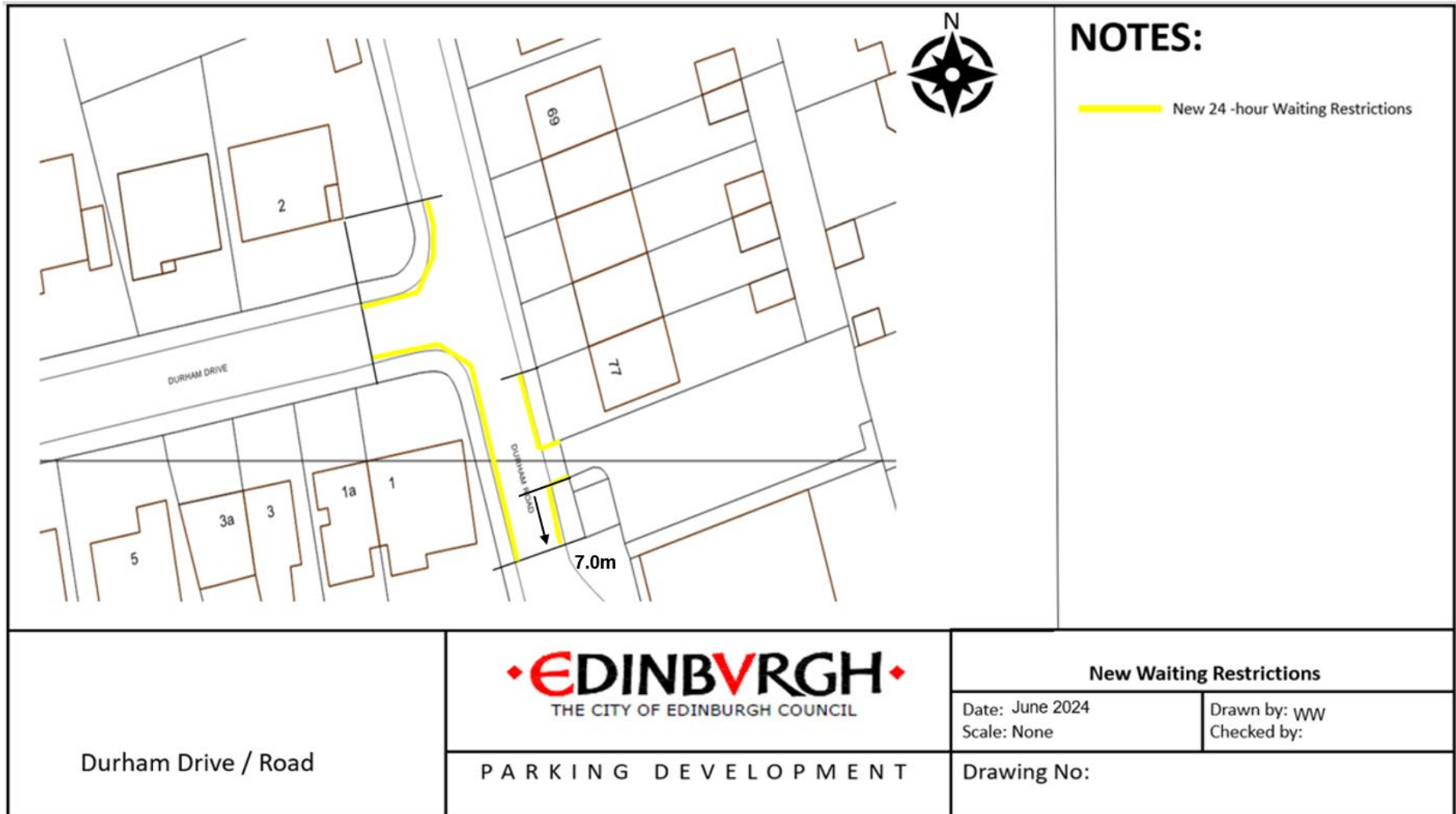


## Appendix 2 – Proposed New Restrictions Location Plans

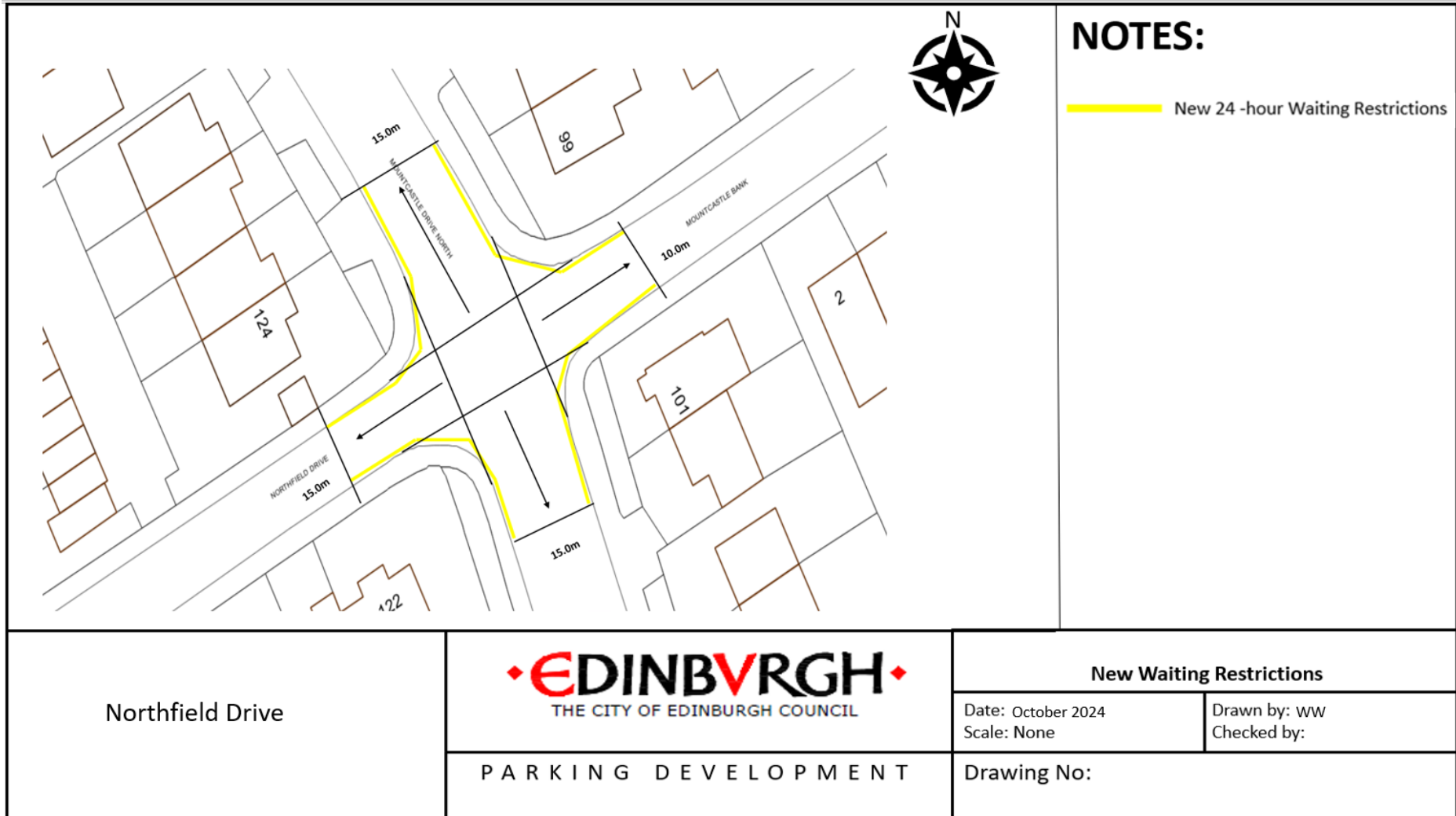




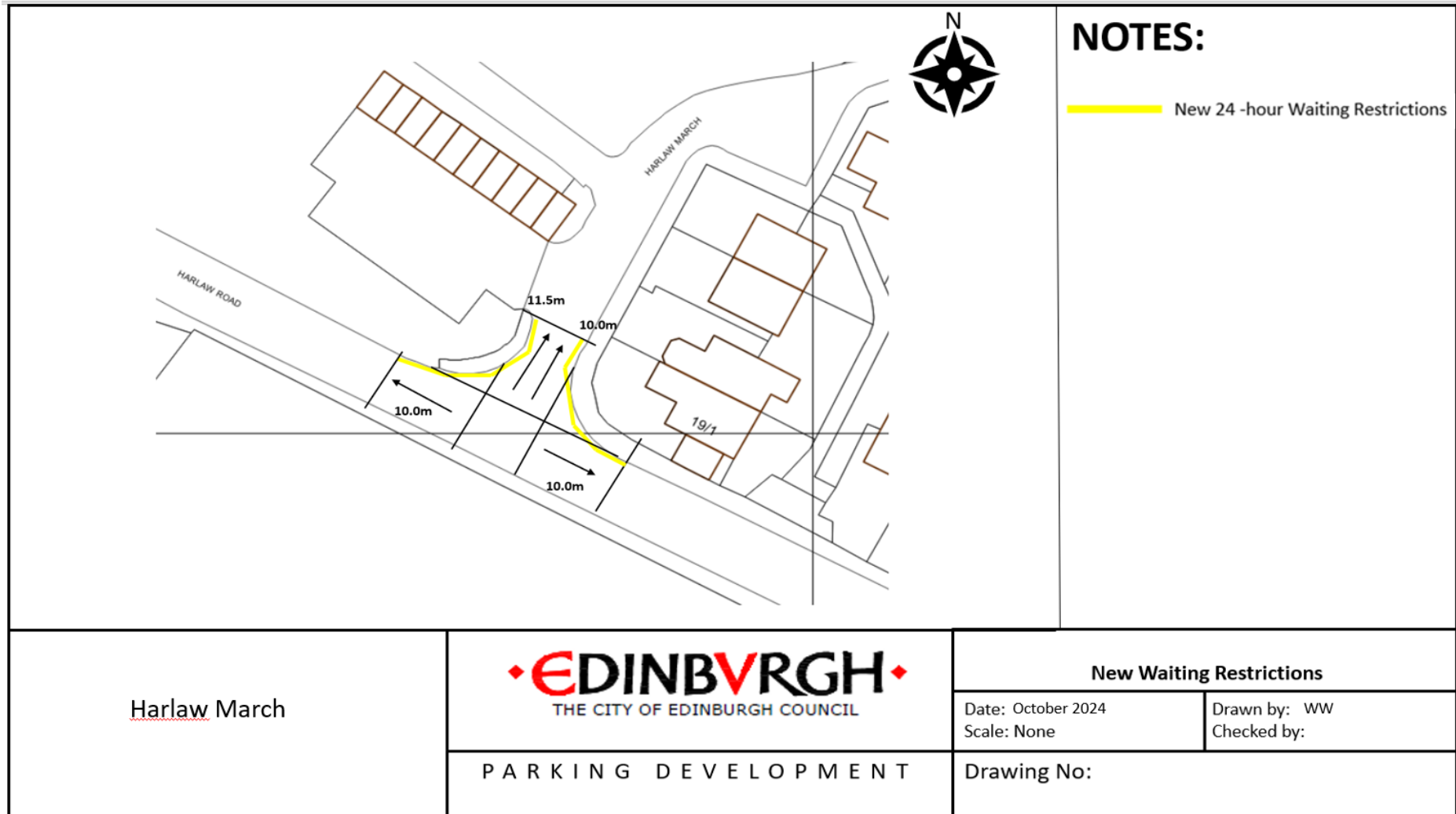
## Appendix 2 – Proposed New Restrictions Location Plans



## Appendix 2 – Proposed New Restrictions Location Plans



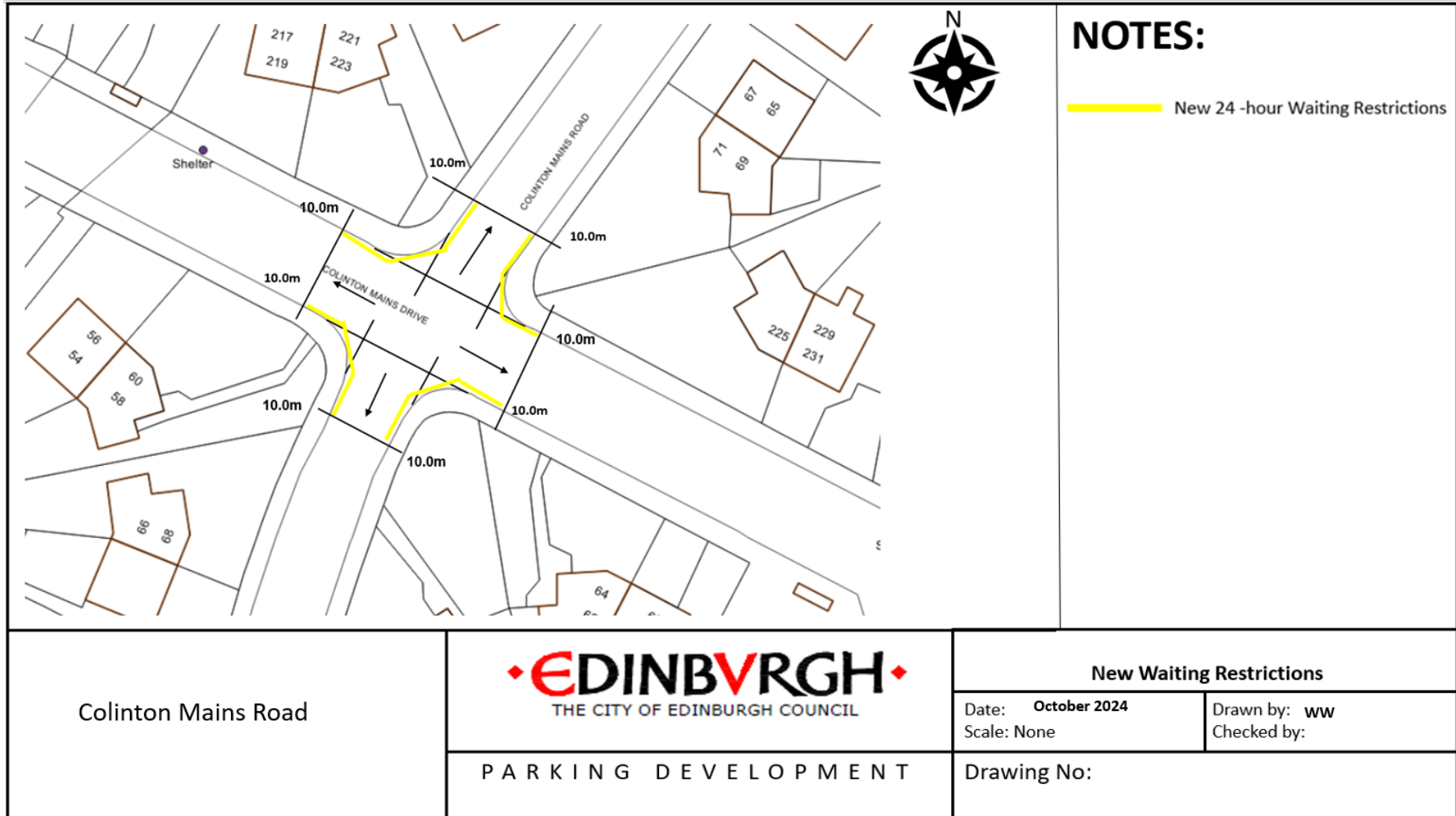
## Appendix 2 – Proposed New Restrictions Location Plans



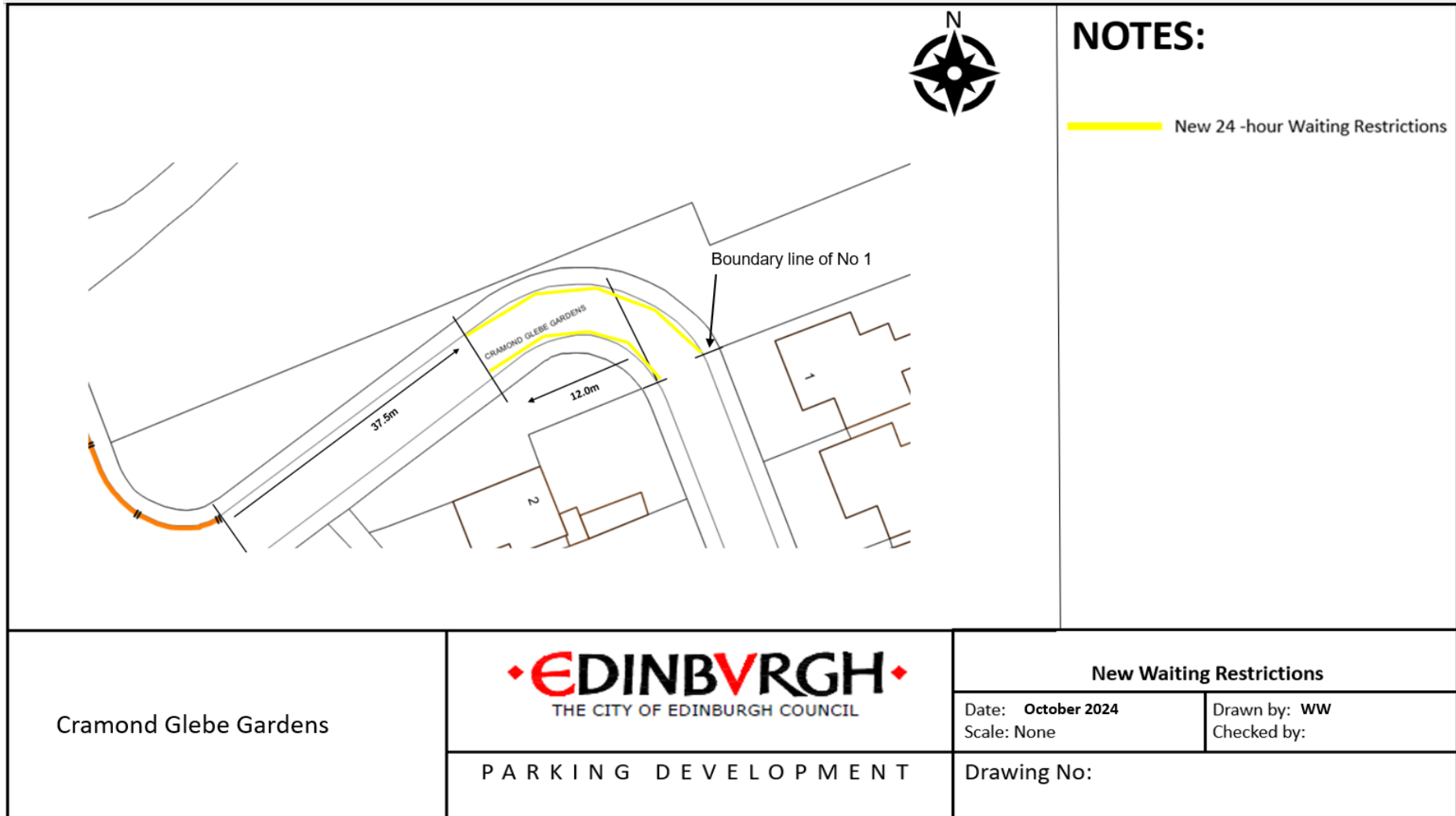
### NOTES:

—— New 24 -hour Waiting Restrictions

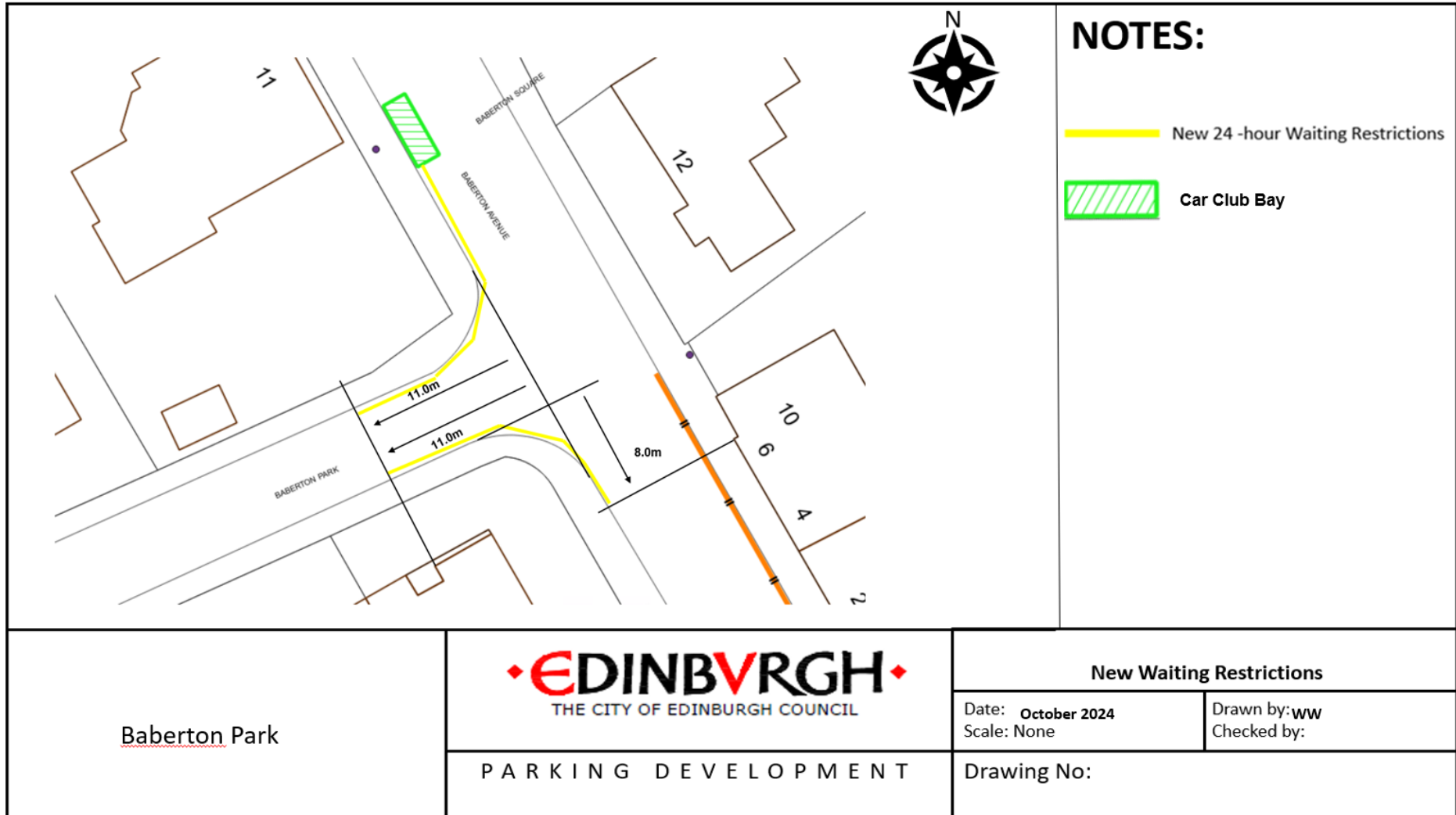
## Appendix 2 – Proposed New Restrictions Location Plans



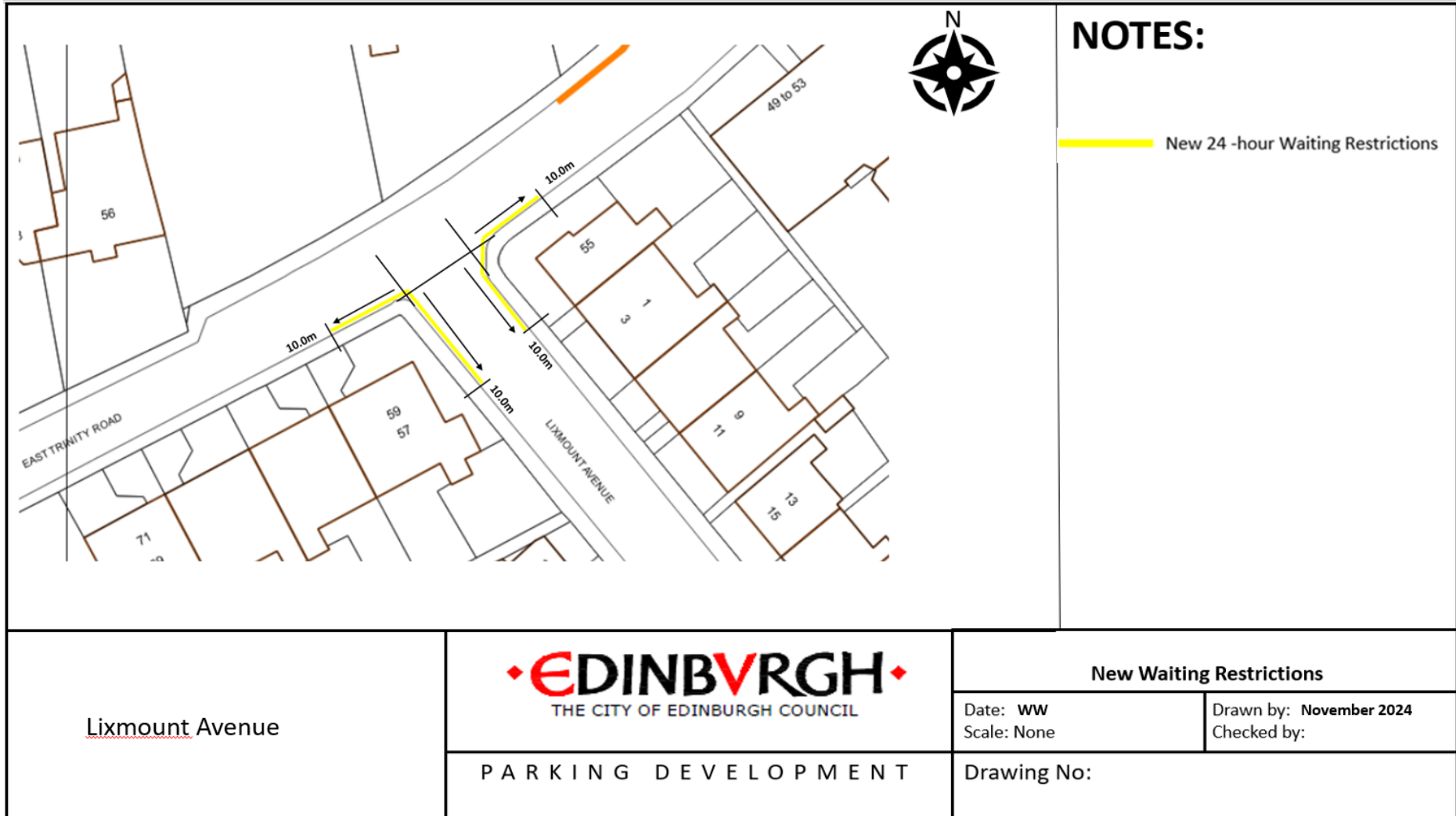
## Appendix 2 – Proposed New Restrictions Location Plans



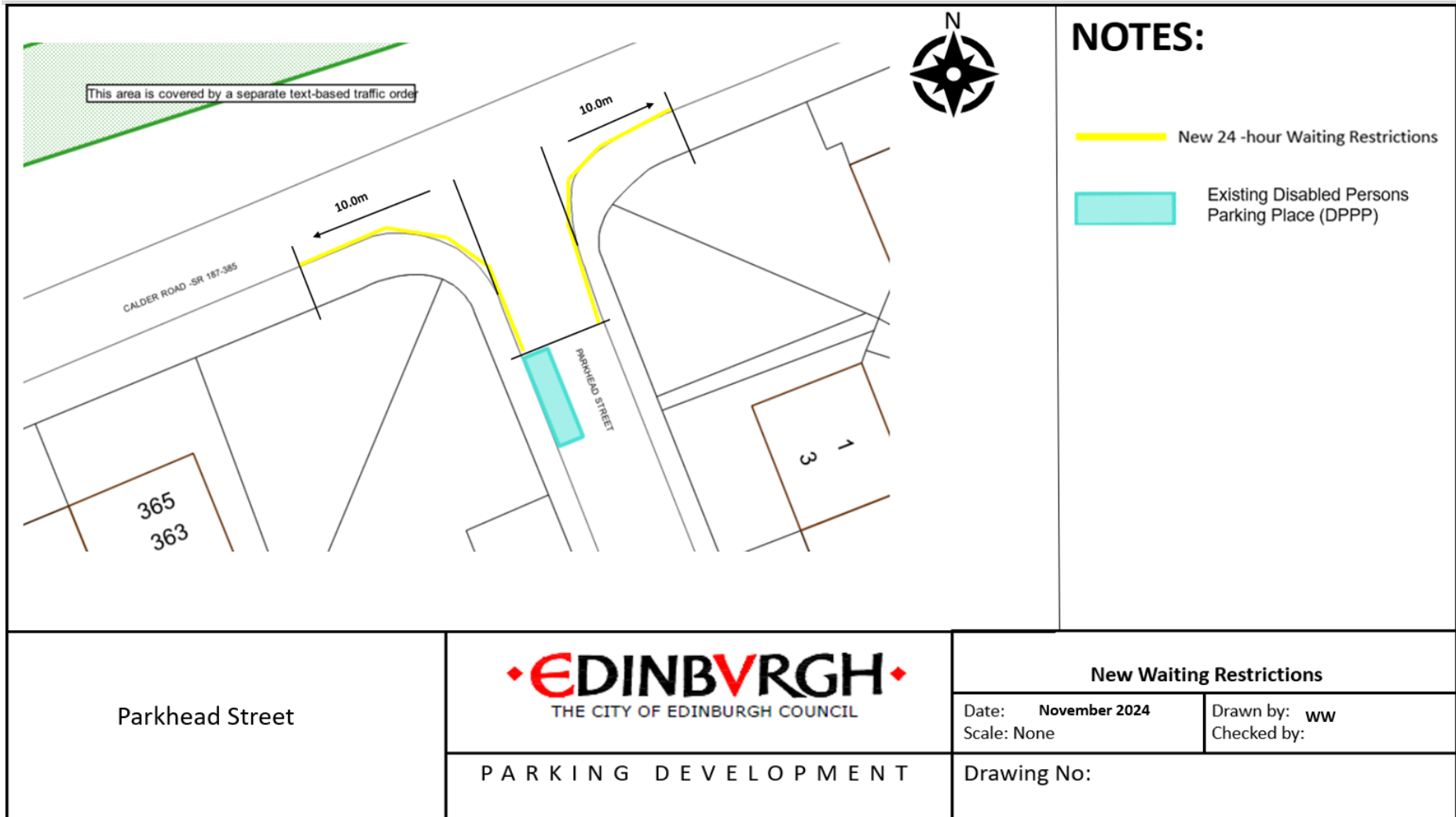
## Appendix 2 – Proposed New Restrictions Location Plans



## Appendix 2 – Proposed New Restrictions Location Plans

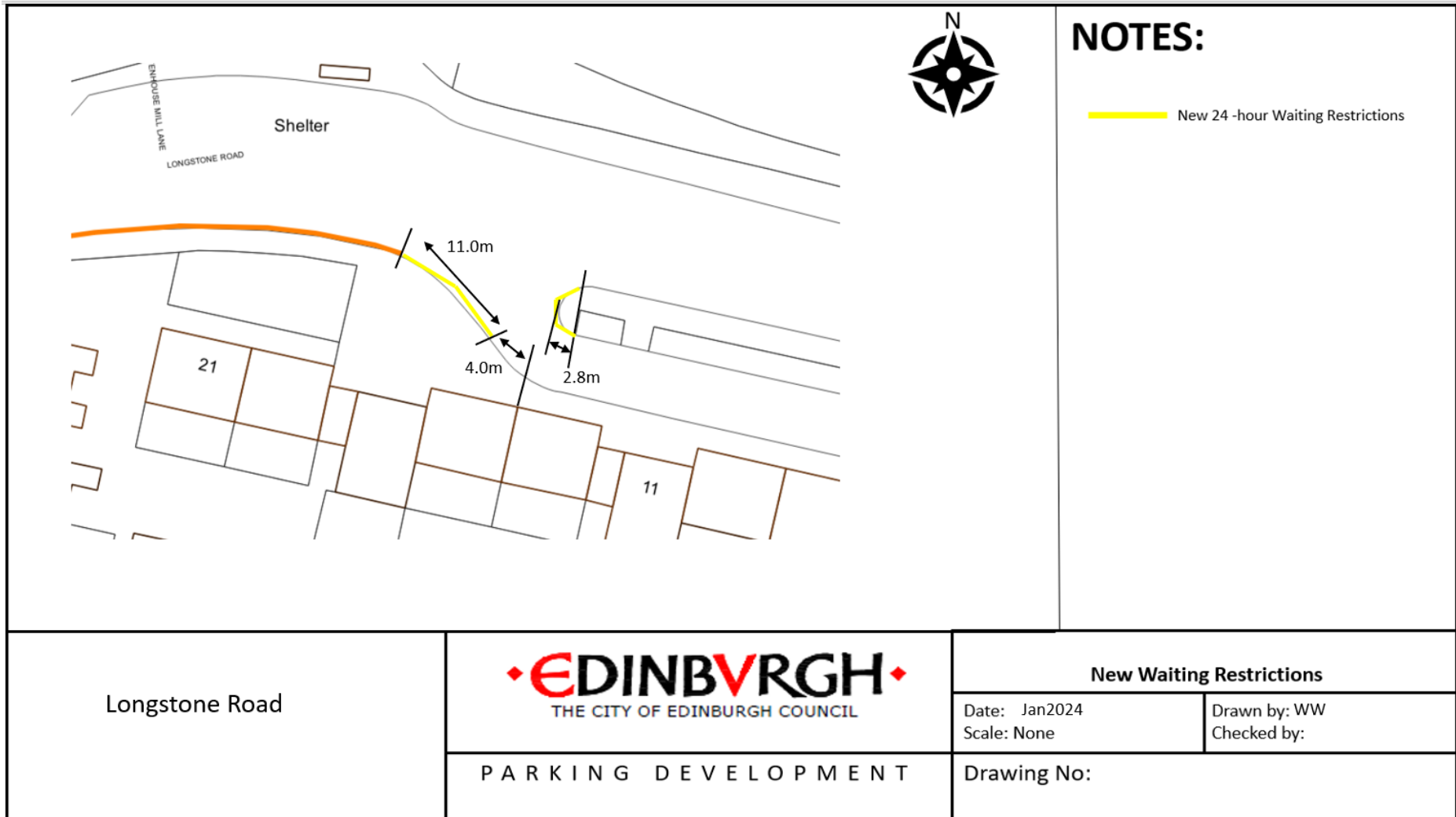


## Appendix 2 – Proposed New Restrictions Location Plans

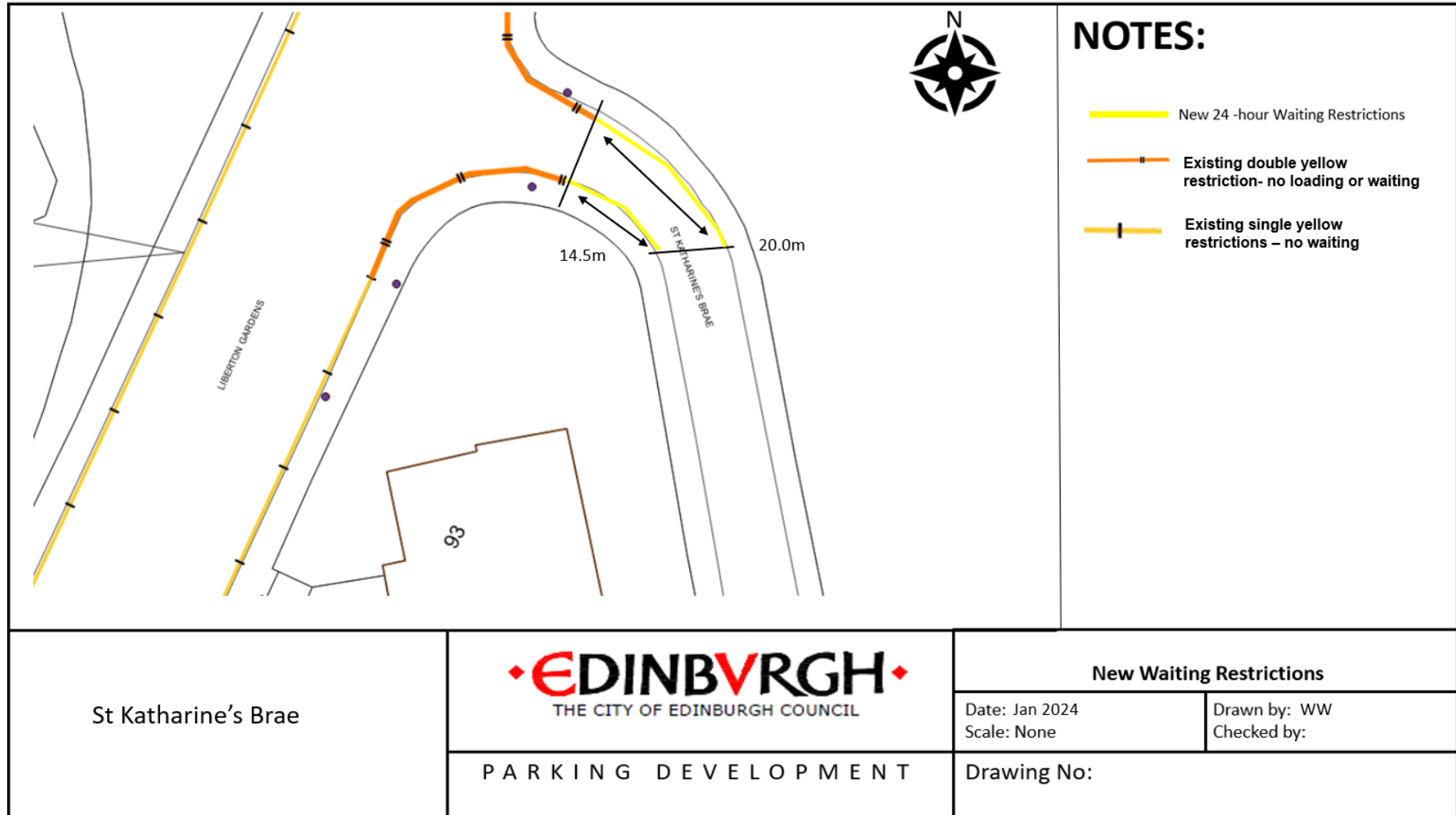




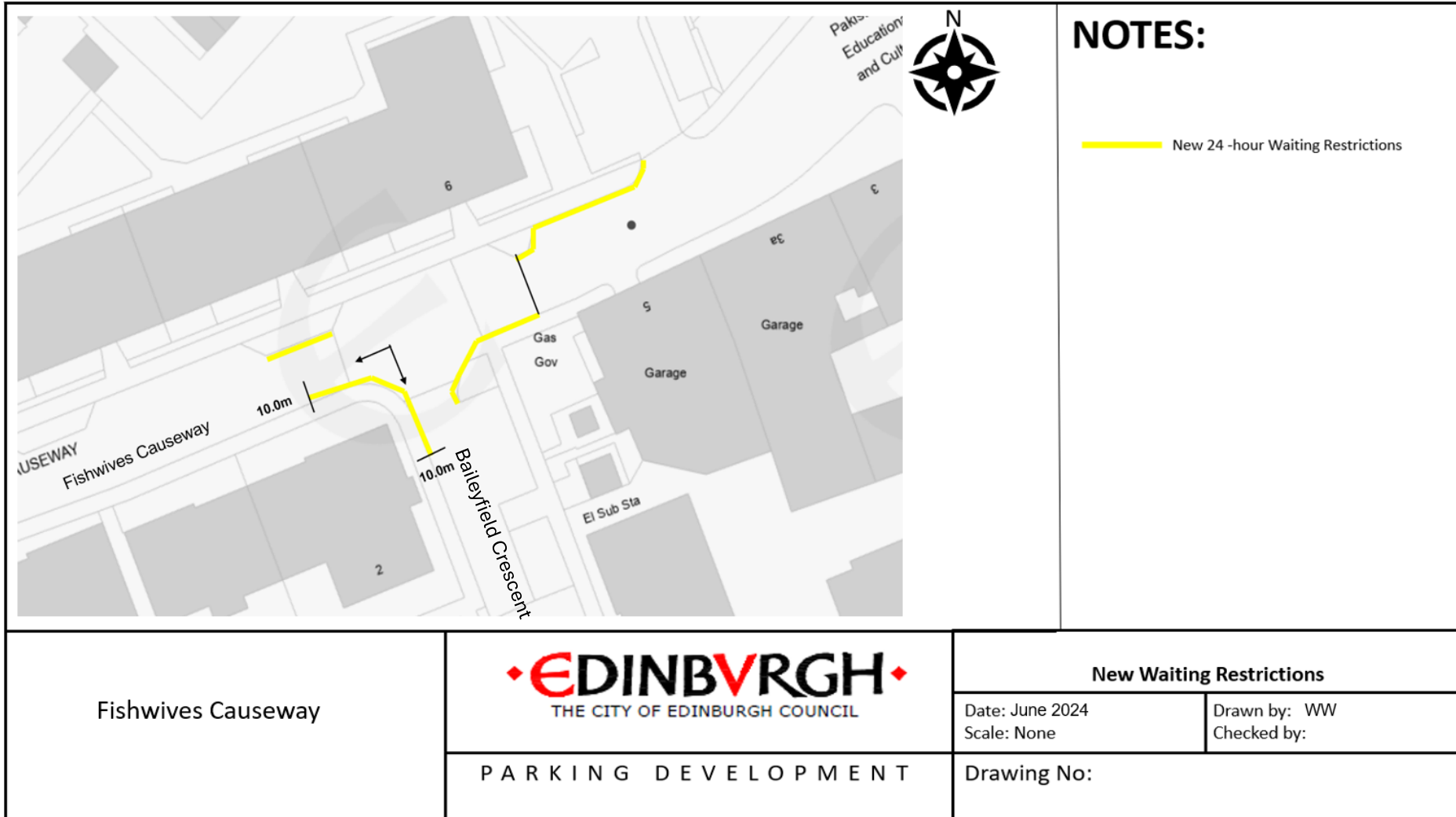
## Appendix 3 – Proposed Amended Restrictions Location Plans



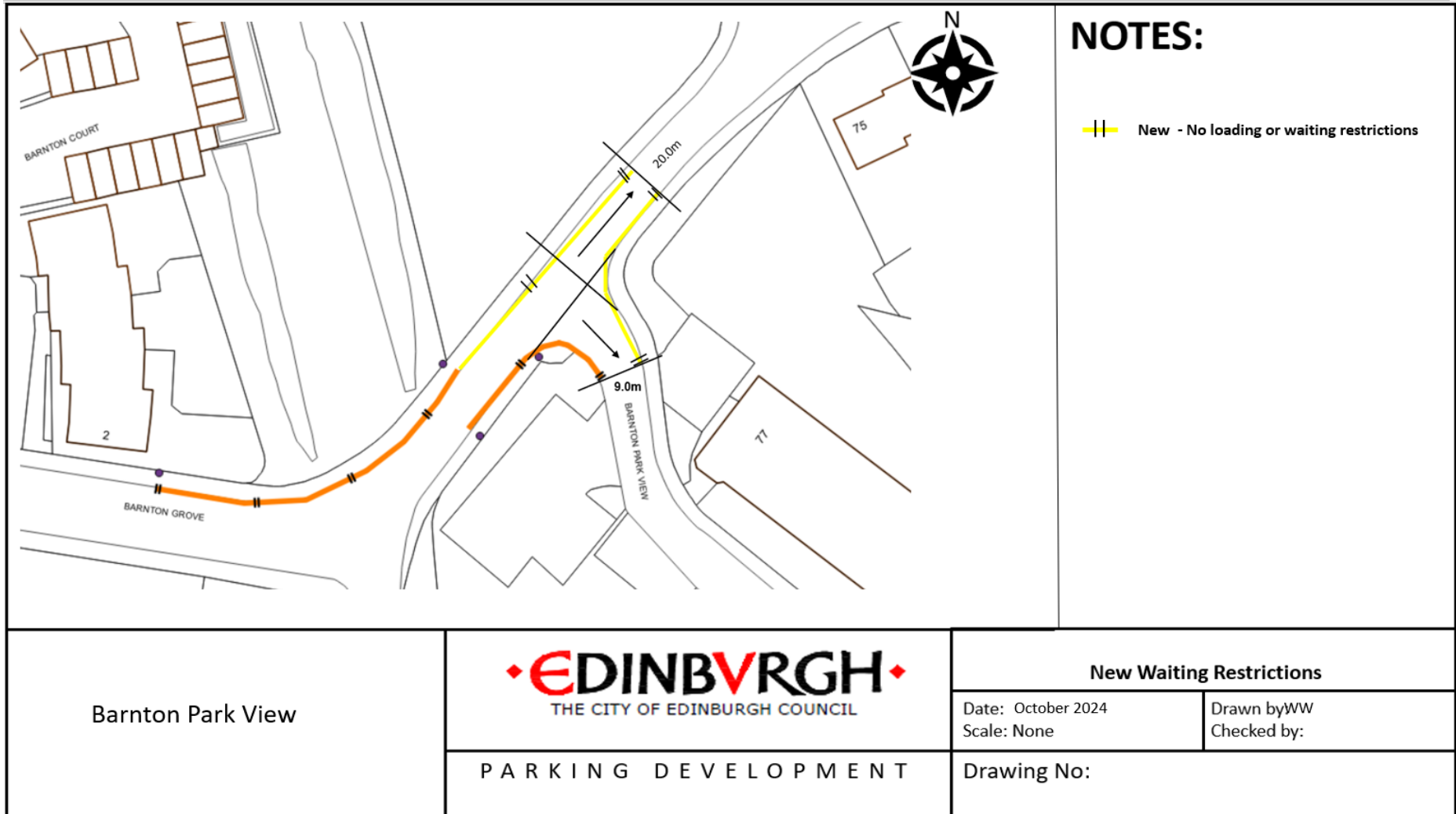
## Appendix 3 – Proposed Amended Restrictions Location Plans



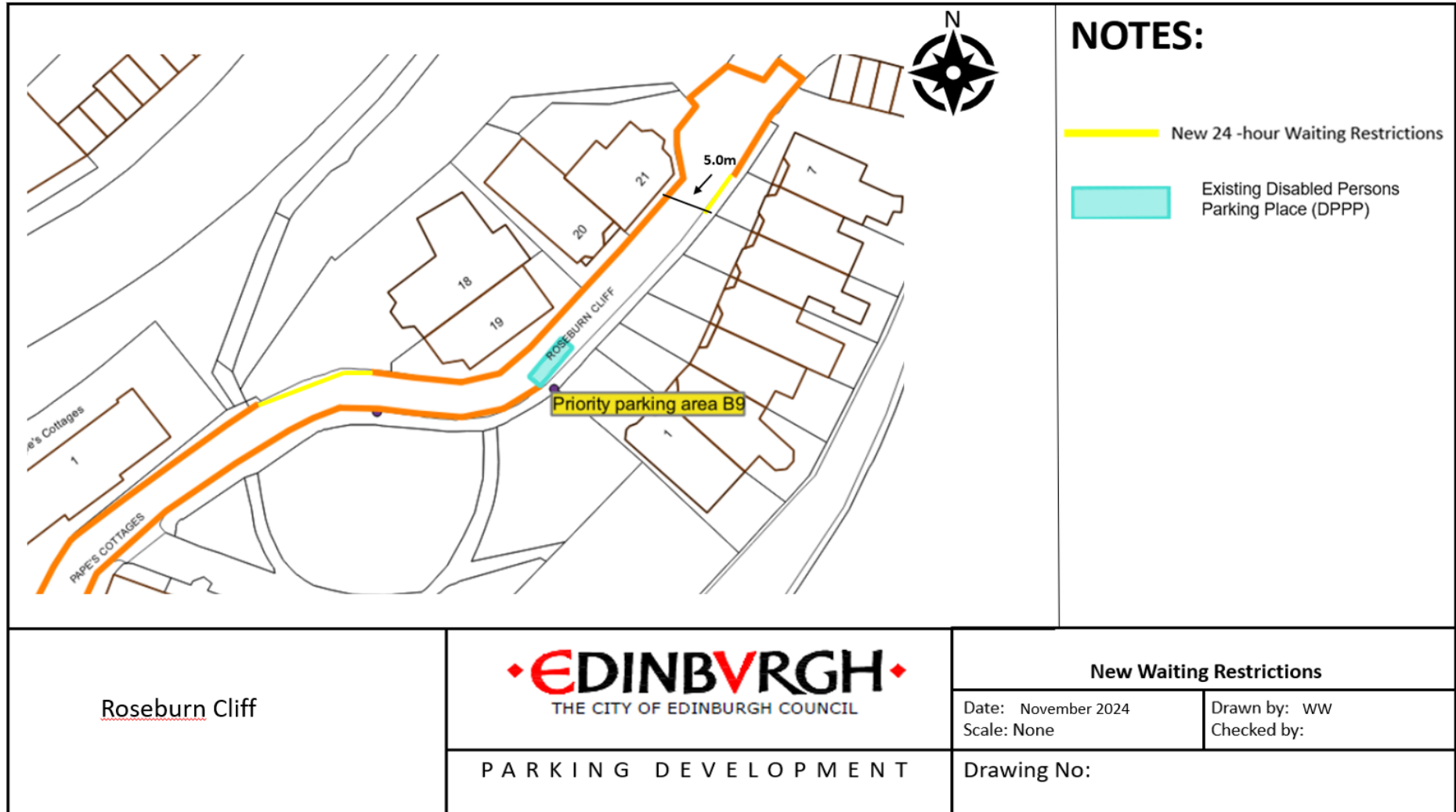
## Appendix 3 – Proposed Amended Restrictions Location Plans



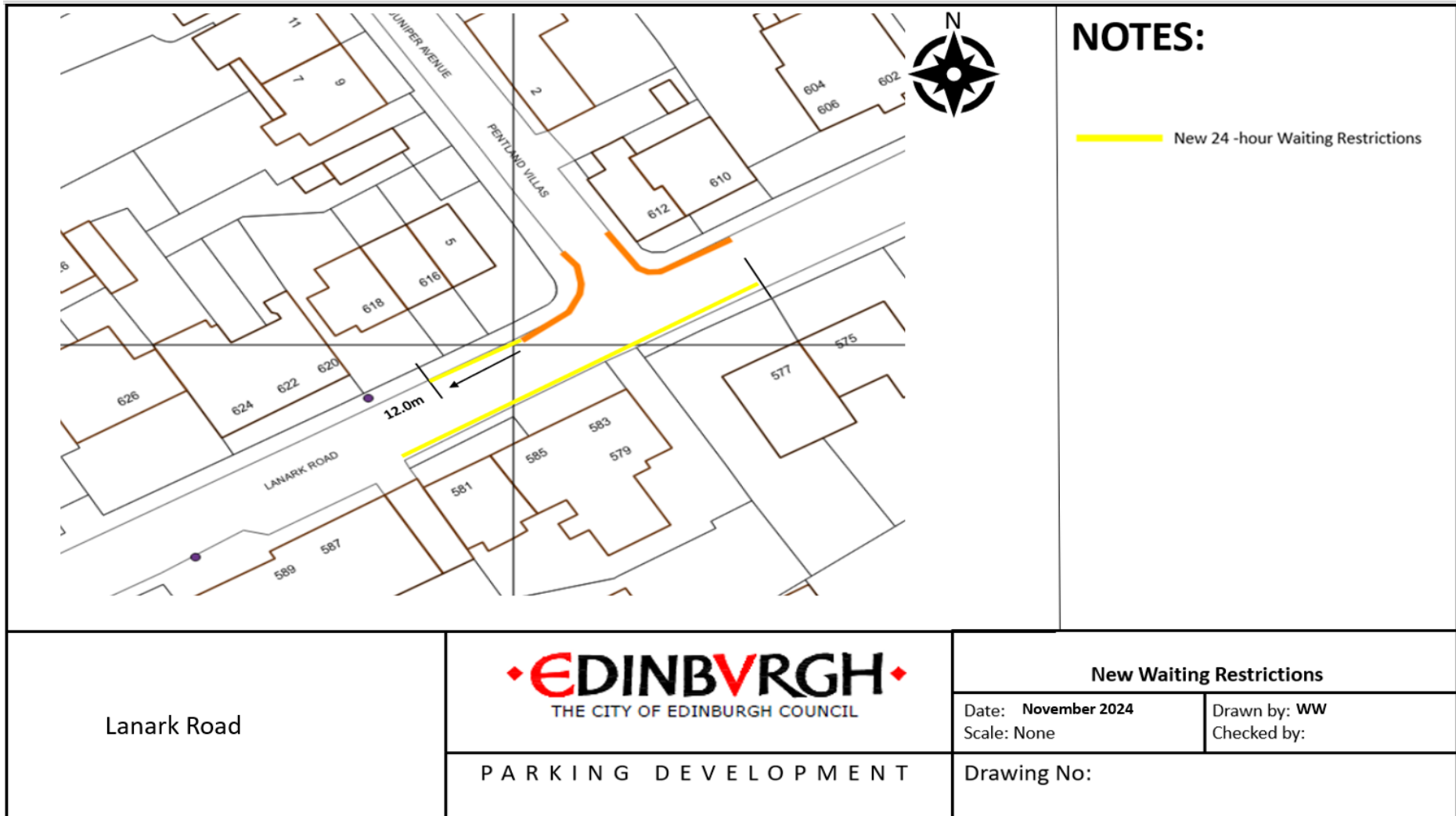
## Appendix 3 – Proposed Amended Restrictions Location Plans



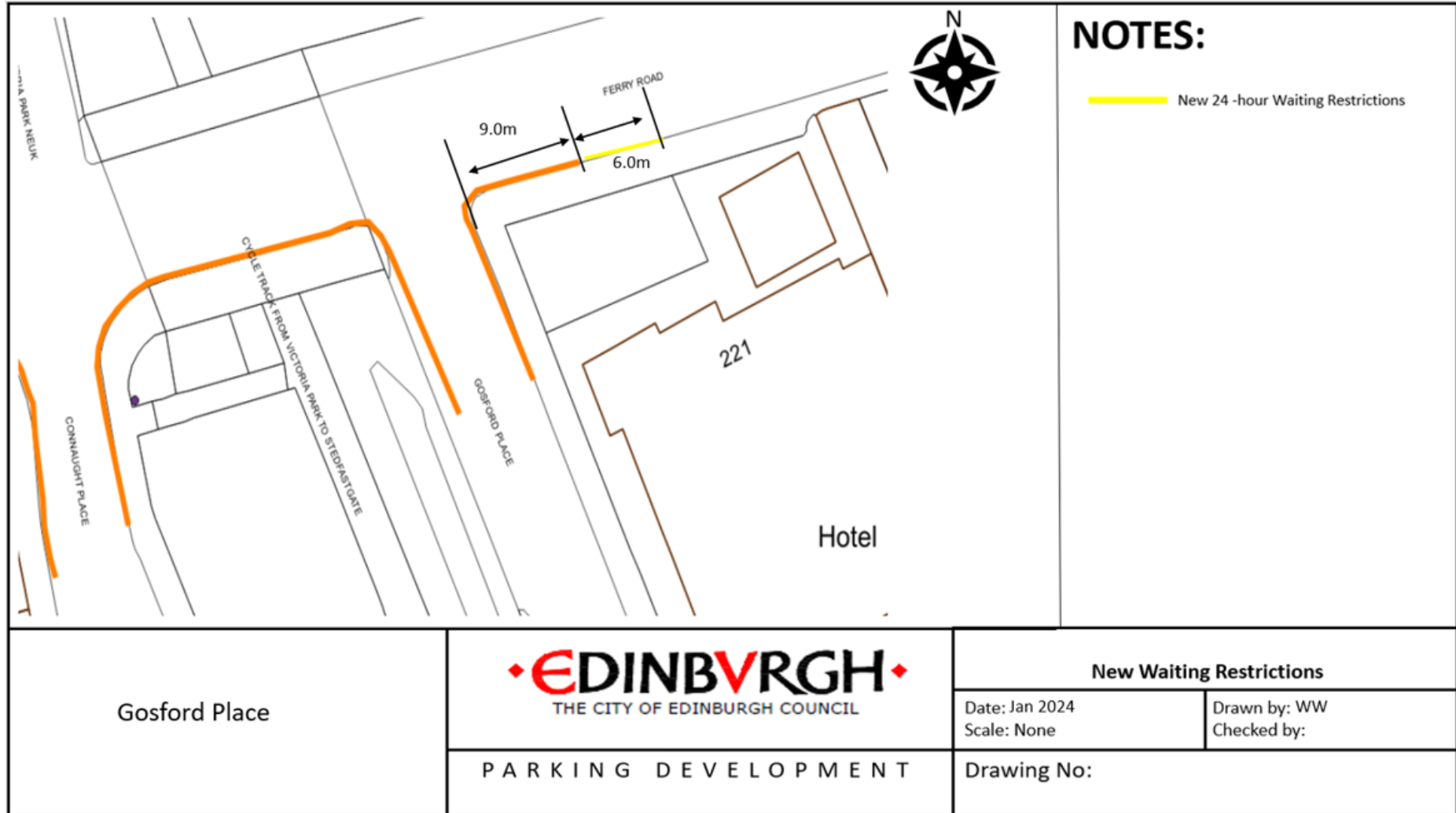
## Appendix 3 – Proposed Amended Restrictions Location Plans



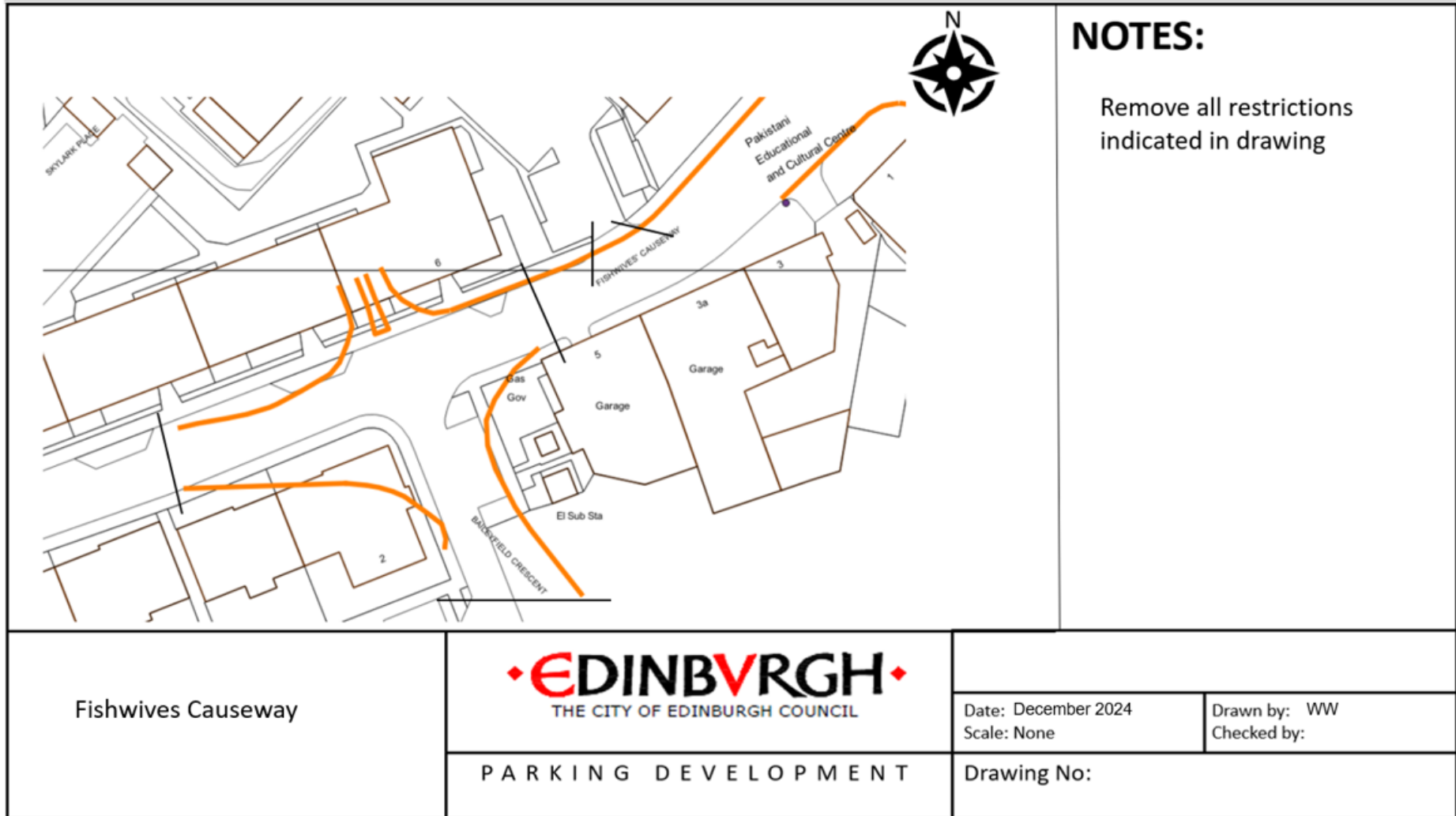
## Appendix 3 – Proposed Amended Restrictions Location Plans



## Appendix 3 – Proposed Amended Restrictions Location Plans



## Appendix 4 – Proposed Removal of Existing Restrictions Location Plan



### NOTES:

Remove all restrictions indicated in drawing

Fishwives Causeway