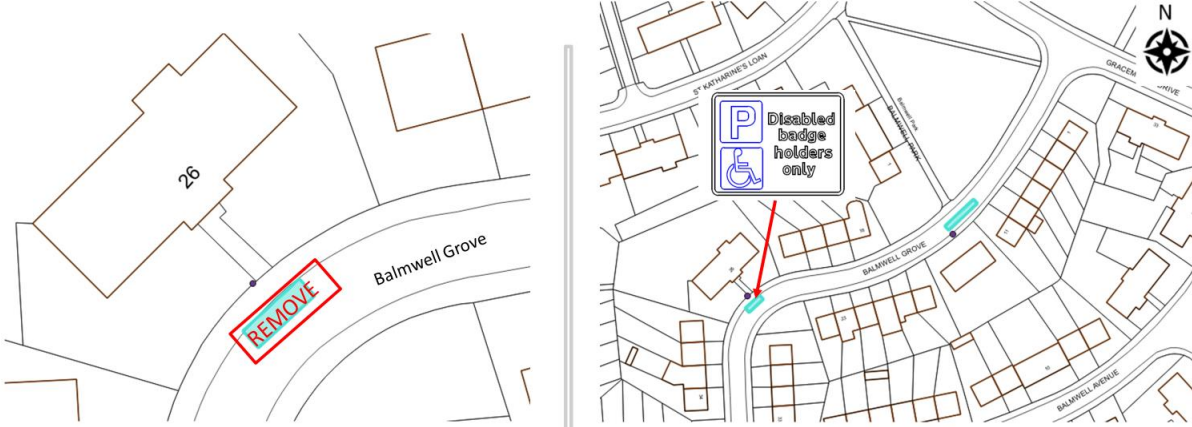


## Appendix 2 – Plans of DPPPs to be removed

### Location 1- Balmwell Grove



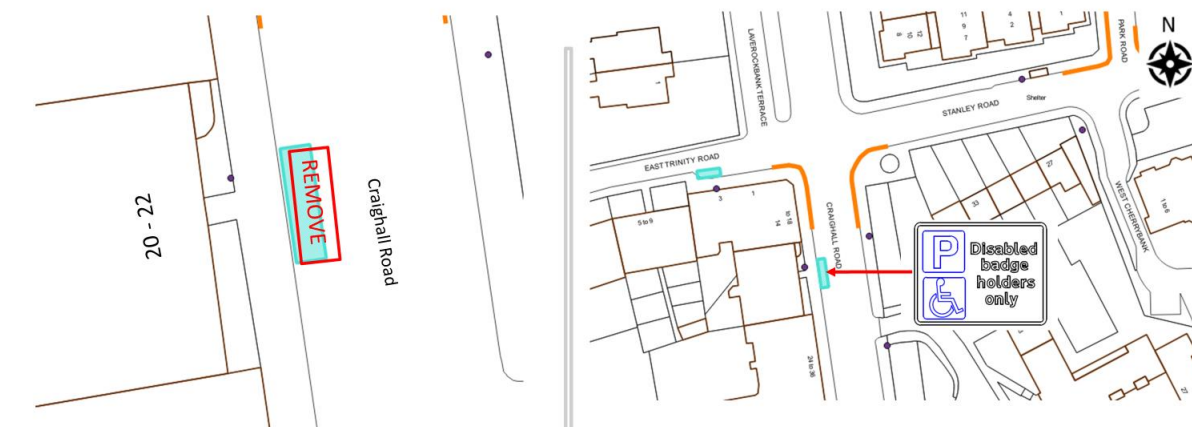
**Location of the bay to be removed: 26 Balmwell Grove**

Remove the existing DPPP located outside 26 Balmwell Grove.

**TRO Location Plan: Balmwell Grove**

<b>EDINBURGH</b> THE CITY OF EDINBURGH COUNCIL	
REMOVAL OF EXISTING DISABLED BAY LOCATION: Balmwell Grove	
Drawing:	Appendix 2-loc 34006499
Date:	Sep 2024

### Location 2 - Craighall Road



**Location of the bay to be removed: 20 Craighall Road**

Remove the existing DPPP located outside 20 Craighall Road.

**TRO Location Plan: Craighall Road**

<b>EDINBURGH</b> THE CITY OF EDINBURGH COUNCIL	
REMOVAL OF EXISTING DISABLED BAY LOCATION: Craighall Road	
Drawing:	Appendix 2-loc 1687879
Date:	Sep 2024

### Location 3 - Double Hedges Park

**Location of the bay to be removed: 16B Double Hedges Park**

Remove the existing DPPP located outside 16B Double Hedges Park.

**TRO Location Plan: Double Hedges Park**

<b>EDINBURGH</b> THE CITY OF EDINBURGH COUNCIL	
REMOVAL OF EXISTING DISABLED BAY LOCATION: Double Hedges Park	
Drawing:	Appendix 2-loc 1696320
Date:	Sep 2024

### Location 4 - Fernieside Crescent

**Location of the bay to be removed: 49 Fernieside Crescent**

Remove the existing DPPP located outside 49 Fernieside Crescent.

**TRO Location Plan: Fernieside Crescent**

<b>EDINBURGH</b> THE CITY OF EDINBURGH COUNCIL	
REMOVAL OF EXISTING DISABLED BAY LOCATION: Fernieside Crescent	
Drawing:	Appendix 2-loc 1711390
Date:	Sep 2024

## Location 5 - Gilmerton Dykes Drive

**Location of the bay to be removed: 99 Gilmerton Dykes Drive**

Remove the existing DPPP located outside 99 Gilmerton Dykes Drive.

**TRO Location Plan: Gilmerton Dykes Drive**

<b>EDINBURGH</b> THE CITY OF EDINBURGH COUNCIL	
REMOVAL OF EXISTING DISABLED BAY LOCATION: Gilmerton Dykes Drive	
Drawing:	Appendix 2-loc 1727075
Date:	Sep 2024

## Location 6 - Hillview Cottages

**Location of the bay to be removed: 97 Hillview Cottages**

Remove the existing DPPP located outside 97 Hillview Cottages

**TRO Location Plan: Hillview Cottages**

<b>EDINBURGH</b> THE CITY OF EDINBURGH COUNCIL	
REMOVAL OF EXISTING DISABLED BAY LOCATION: Hillview Cottages	
Drawing:	Appendix 2-loc 1372574
Date:	Sep 2024

## Location 7 - Hillwood Gardens

**Location of the bay to be removed: 39 Hillwood Gardens**

Remove the existing DPPP located outside 39 Hillwood Gardens.

**TRO Location Plan: Hillwood Gardens**

<b>EDINBURGH</b> THE CITY OF EDINBURGH COUNCIL	
REMOVAL OF EXISTING DISABLED BAY LOCATION: Hillwood Gardens	
Drawing:	Appendix 2-loc 1737317
Date:	Sep 2024

## Location 8 - King's Road

**Location of the bay to be removed: 20-22 King's Road**

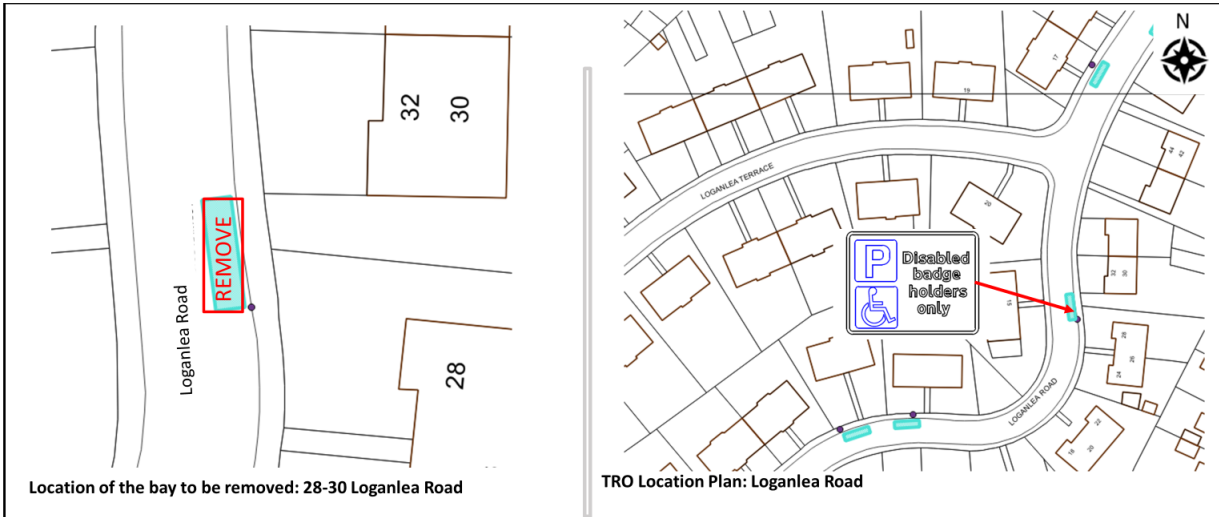
Remove the existing DPPP located outside 20-22 King's Road.

**TRO Location Plan: King's Road**

<b>EDINBURGH</b> THE CITY OF EDINBURGH COUNCIL	
REMOVAL OF EXISTING DISABLED BAY LOCATION: King's Road	
Drawing:	Appendix 2-loc N/A
Date:	Sep 2024



## Location 9 - Loganlea Road



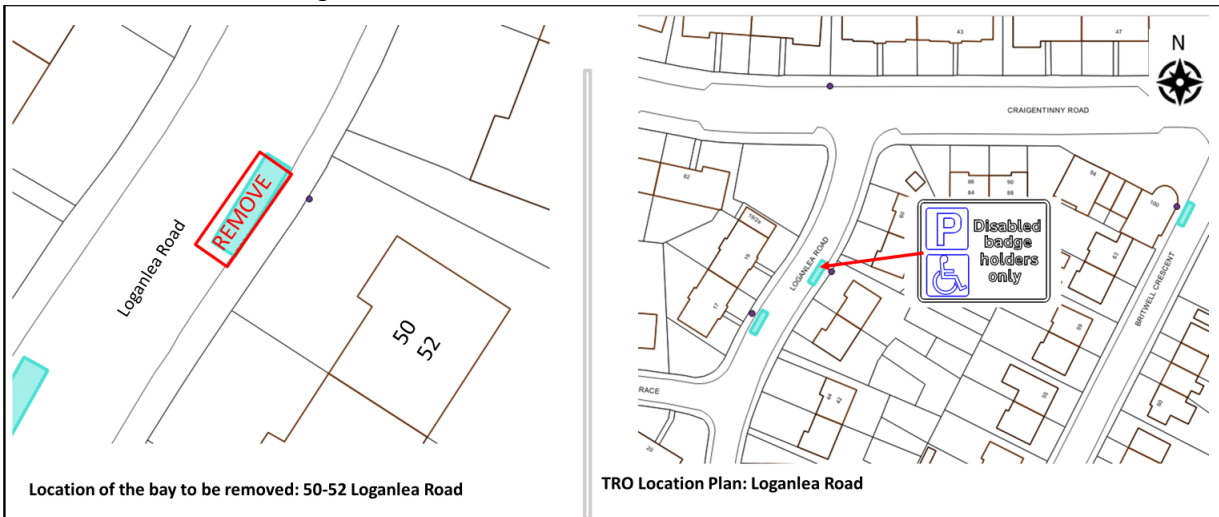
**Location of the bay to be removed: 28-30 Loganlea Road**

Remove the existing DPPP located outside 28-30 Loganlea Road.

**TRO Location Plan: Loganlea Road**

<b>EDINBURGH</b> THE CITY OF EDINBURGH COUNCIL	
REMOVAL OF EXISTING DISABLED BAY LOCATION: Loganlea Road	
Drawing:	Appendix 2-loc 34008227
Date:	Sep 2024

## Location 10 - Loganlea Road



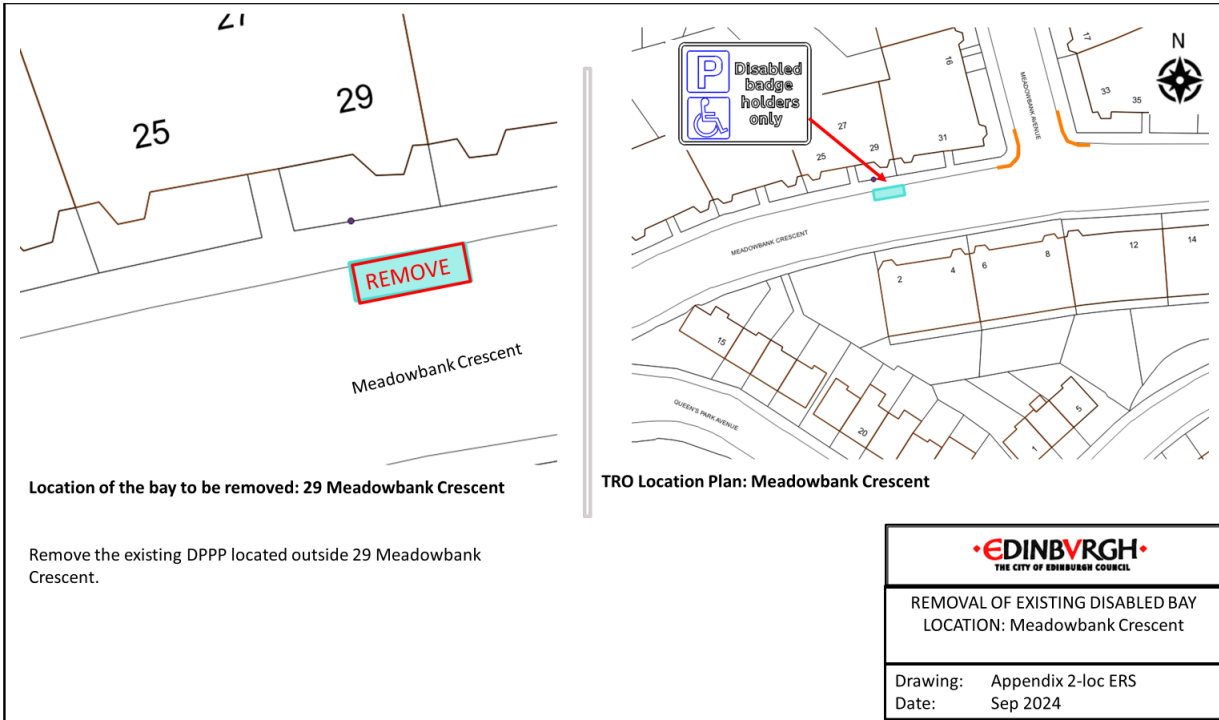
**Location of the bay to be removed: 50-52 Loganlea Road**

Remove the existing DPPP located outside 52 Loganlea Road.

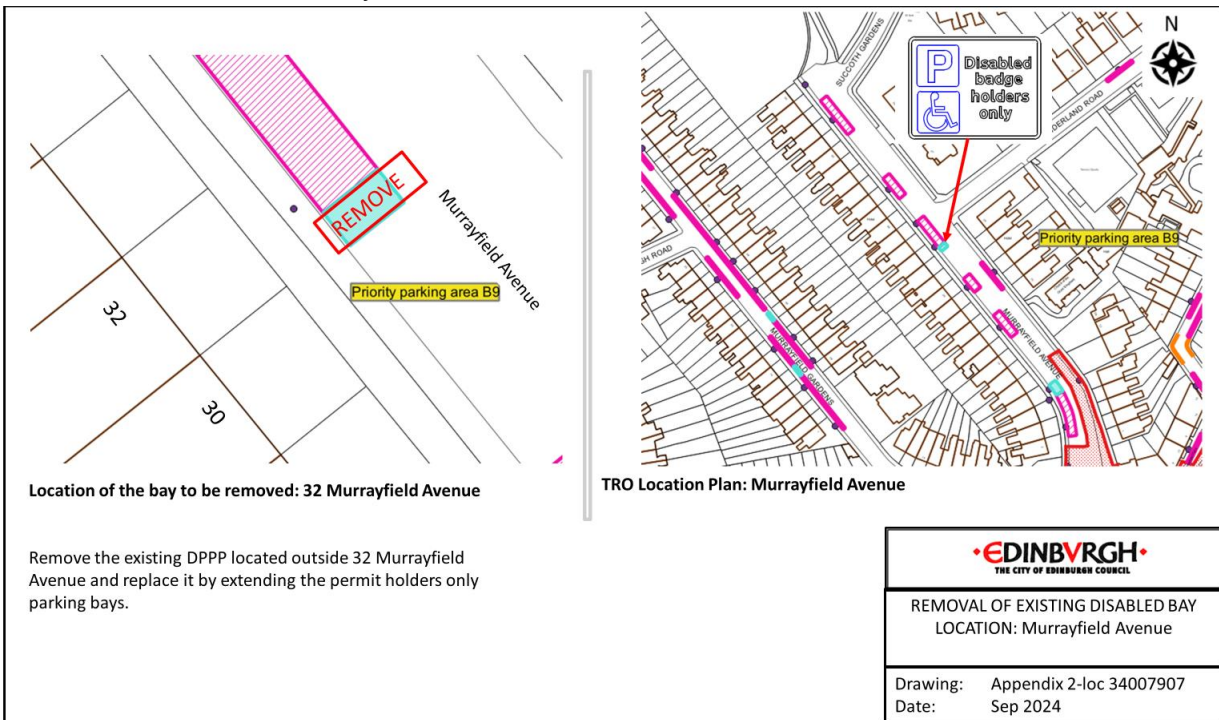
**TRO Location Plan: Loganlea Road**

<b>EDINBURGH</b> THE CITY OF EDINBURGH COUNCIL	
REMOVAL OF EXISTING DISABLED BAY LOCATION: Loganlea Road	
Drawing:	Appendix 2-loc 34008000
Date:	Sep 2024

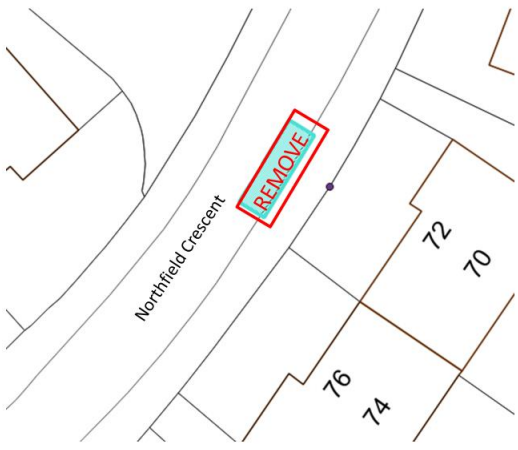
## Location 11 - Meadowbank Crescent



## Location 12 - Murrayfield Avenue

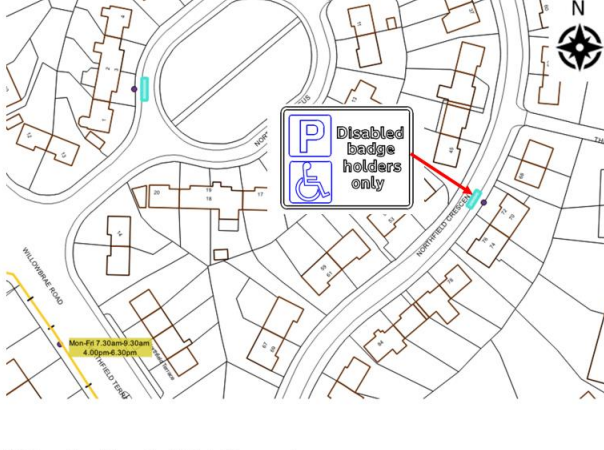


## Location 13 - Northfield Crescent



**Location of the bay to be removed: 70-72 Northfield Crescent**

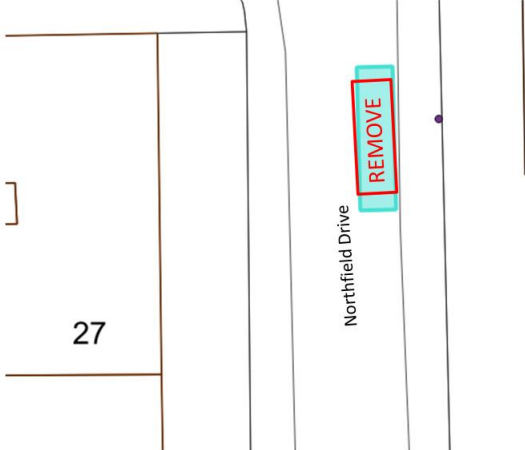
Remove the existing DPPP located outside 70-72 Northfield Crescent.



**TRO Location Plan: Northfield Crescent**

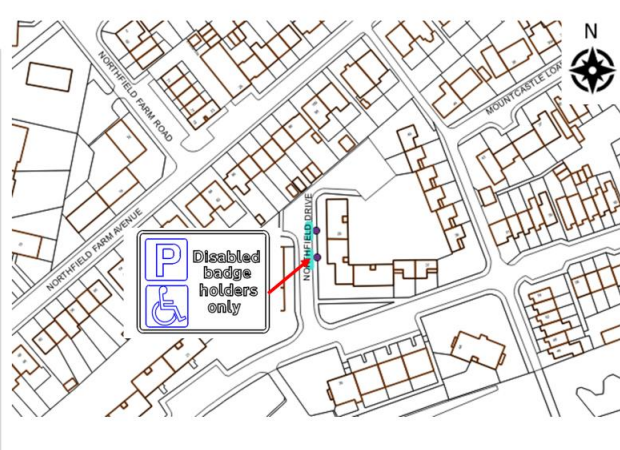
<b>EDINBURGH</b> THE CITY OF EDINBURGH COUNCIL	
REMOVAL OF EXISTING DISABLED BAY LOCATION: Northfield Crescent	
Drawing:	Appendix 2-loc 1652077
Date:	Sep 2024

## Location 14 - Northfield Drive



**Location of the bay to be removed: opp 27 Northfield Drive**

Remove the existing DPPP located opposite 27 Northfield Drive.




**TRO Location Plan: Northfield Drive**

<b>EDINBURGH</b> THE CITY OF EDINBURGH COUNCIL	
REMOVAL OF EXISTING DISABLED BAY LOCATION: Northfield Drive	
Drawing:	Appendix 2-loc 1605759
Date:	Sep 2024




## Location 15 - Oxgangs Green



**Location of the bays to be removed: opp 42-44 Oxgangs Green**

Remove two existing DPPPs located opposite 42-44 Oxgangs Green.



**TRO Location Plan: Oxgangs Green**

<b>EDINBURGH</b> THE CITY OF EDINBURGH COUNCIL	
REMOVAL OF EXISTING DISABLED BAY LOCATION: Oxgangs Green	
Drawing:	Appendix 2-loc 1759001
Date:	Sep 2024

## Location 16 - Palmer Road



**Location of the bay to be removed: 17 Palmer Road**

Remove the existing DPPP located outside 17 Palmer Road.

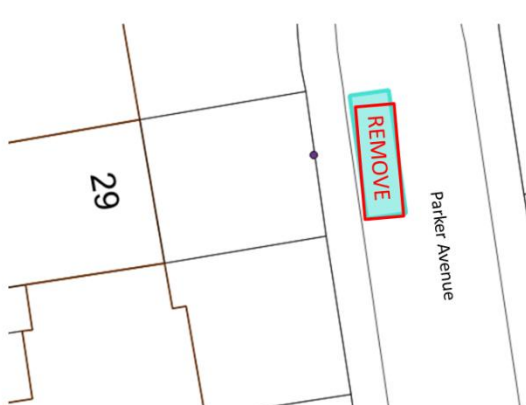


**TRO Location Plan: Palmer Road**

<b>EDINBURGH</b> THE CITY OF EDINBURGH COUNCIL	
REMOVAL OF EXISTING DISABLED BAY LOCATION: Palmer Road	
Drawing:	Appendix 2-loc 34008438
Date:	Sep 2024

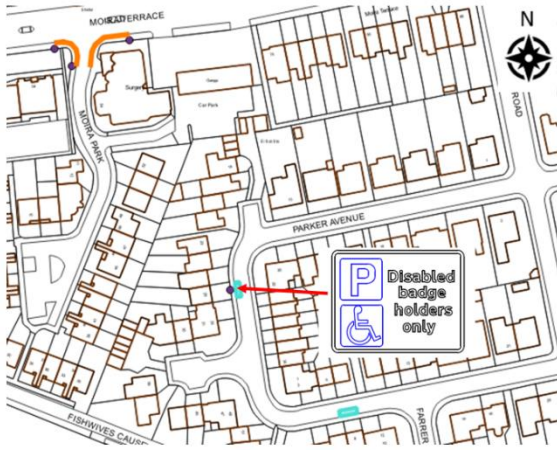


## Location 17 - Parker Avenue



Location of the bay to be removed: 29 Parker Avenue

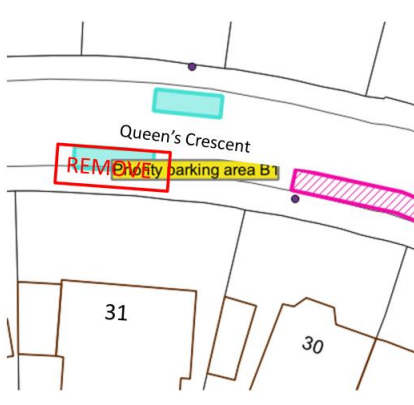
Remove the existing DPPP located outside 29 Parker Avenue.



TRO Location Plan: Parker Avenue

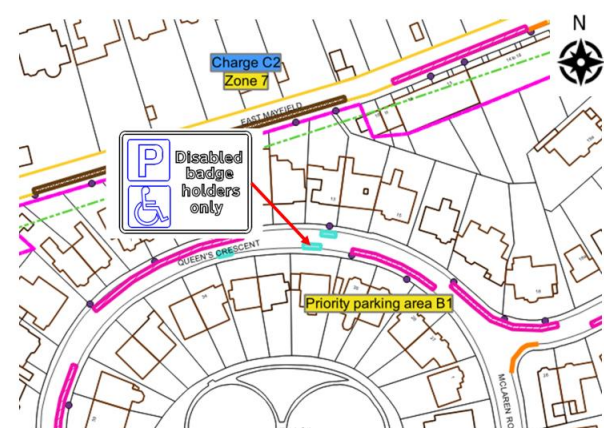
<b>EDINBURGH</b> THE CITY OF EDINBURGH COUNCIL	
REMOVAL OF EXISTING DISABLED BAY LOCATION: Parker Avenue	
Drawing:	Appendix 2-loc 1678401
Date:	Sep 2024

## Location 18 - Queen's Crescent



Location of the bay to be removed: 31 Queen's Crescent

Remove the existing DPPP located outside 31 Queen's Crescent.



TRO Location Plan: Queen's Crescent

<b>EDINBURGH</b> THE CITY OF EDINBURGH COUNCIL	
REMOVAL OF EXISTING DISABLED BAY LOCATION: Queen's Crescent	
Drawing:	Appendix 2-loc 34007313
Date:	Sep 2024

## Location 19 - Randolph Crescent

**Location of the bay to be removed: 14 Randolph Crescent**

Remove the existing DPPP located outside 14 Randolph Crescent and replace it by extending the permit holders only parking bays.

**TRO Location Plan: Randolph Crescent**

<b>EDINBURGH</b> THE CITY OF EDINBURGH COUNCIL	
REMOVAL OF EXISTING DISABLED BAY LOCATION: Randolph Crescent	
Drawing:	Appendix 2-loc 875985
Date:	Sep 2024

## Location 20 - Ransome Gardens

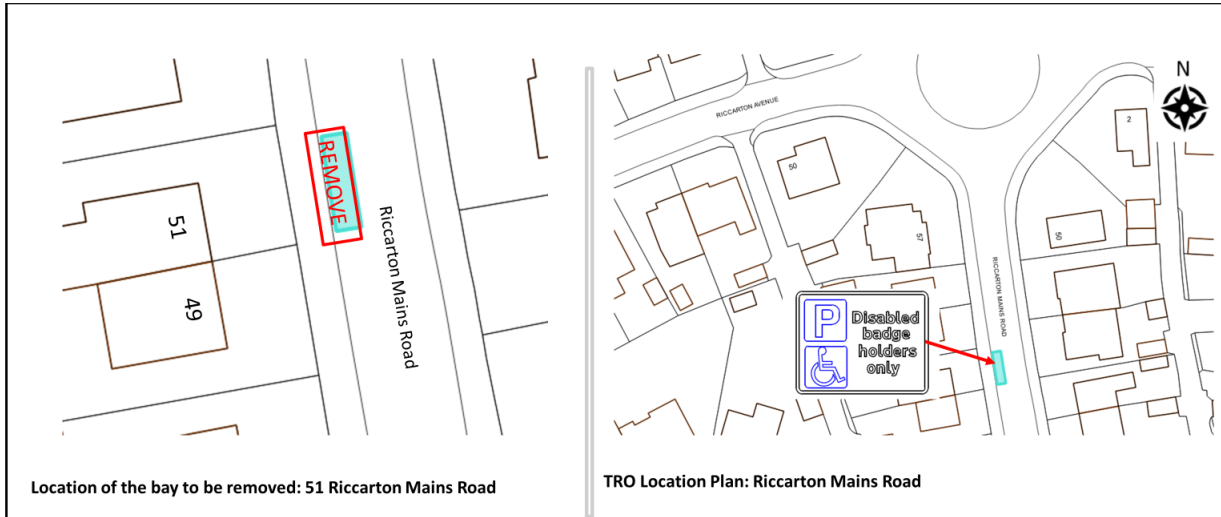
**Location of the bay to be removed: 29 Ransome Gardens**

Remove the existing DPPP located outside 29 Ransome Gardens.

**TRO Location Plan: Ransome Gardens**

<b>EDINBURGH</b> THE CITY OF EDINBURGH COUNCIL	
REMOVAL OF EXISTING DISABLED BAY LOCATION: Ransome Gardens	
Drawing:	Appendix 2-loc 34004874
Date:	Sep 2024

## Location 21 - Riccarton Mains Road



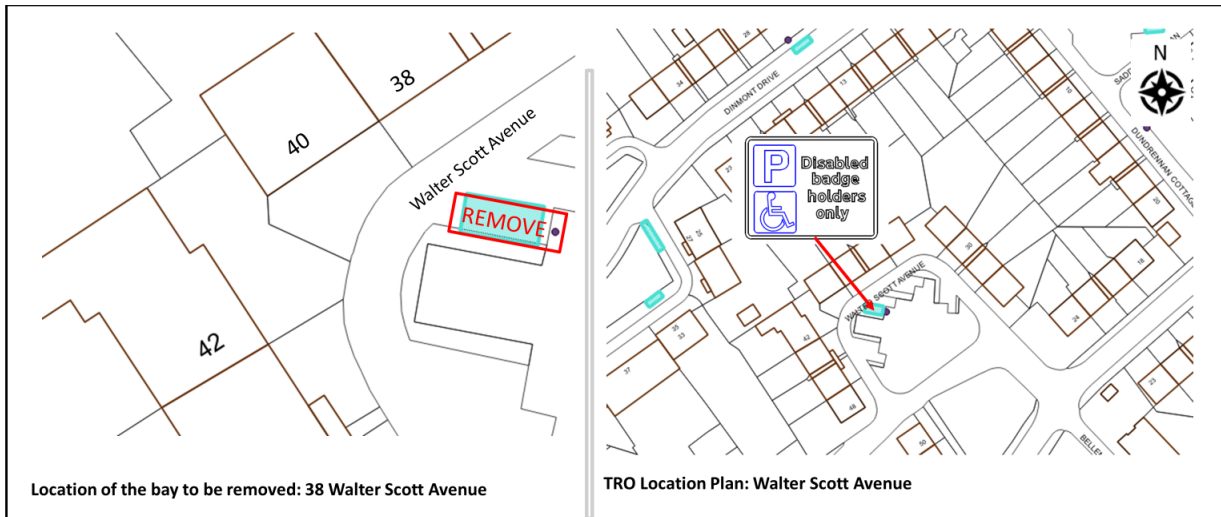
**Location of the bay to be removed: 51 Riccarton Mains Road**

Remove the existing DPPP located outside 51 Riccarton Mains Road.

**TRO Location Plan: Riccarton Mains Road**

<b>EDINBURGH</b> THE CITY OF EDINBURGH COUNCIL	
REMOVAL OF EXISTING DISABLED BAY LOCATION: Riccarton Mains Road	
Drawing:	Appendix 2-loc 1622153
Date:	Sep 2024

## Location 22 - Walter Scott Avenue



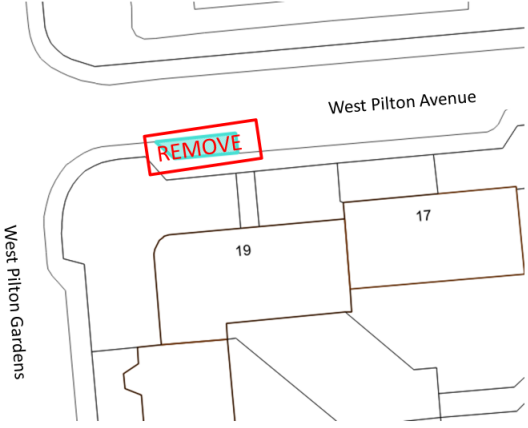
**Location of the bay to be removed: 38 Walter Scott Avenue**

Remove the existing DPPP located outside 38 Walter Scott Avenue.

**TRO Location Plan: Walter Scott Avenue**

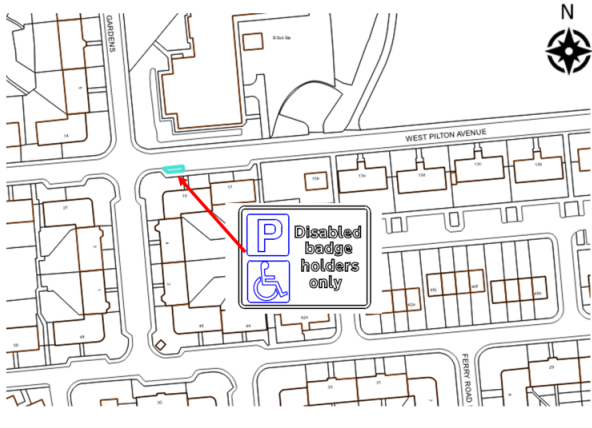
<b>EDINBURGH</b> THE CITY OF EDINBURGH COUNCIL	
REMOVAL OF EXISTING DISABLED BAY LOCATION: Walter Scott Avenue	
Drawing:	Appendix 2-loc 1042635
Date:	Sep 2024

## Location 23 - West Pilton Avenue



Location of the bay to be removed: 19 West Pilton Avenue

Remove the existing DPPP located outside 19 West Pilton Avenue.



TRO Location Plan: West Pilton Avenue

<b>EDINBURGH</b> THE CITY OF EDINBURGH COUNCIL	
REMOVAL OF EXISTING DISABLED BAY LOCATION: West Pilton Avenue	
Drawing:	Appendix 2-loc 34008107
Date:	Sep 2024

## Location 24 - West Pilton Place



Location of the bay to be removed: 16-18 West Pilton Place

Remove the existing DPPP located outside 16-18 West Pilton Place.

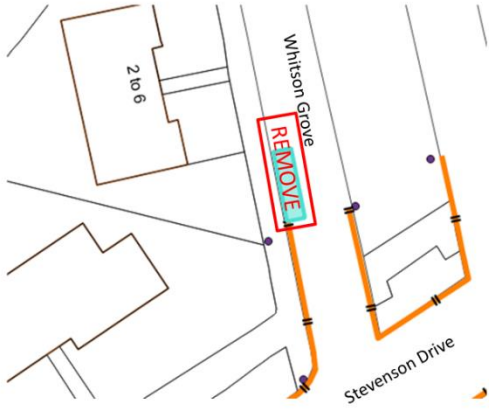


TRO Location Plan: West Pilton Place

<b>EDINBURGH</b> THE CITY OF EDINBURGH COUNCIL	
REMOVAL OF EXISTING DISABLED BAY LOCATION: West Pilton Place	
Drawing:	Appendix 2-loc 34005056
Date:	Sep 2024

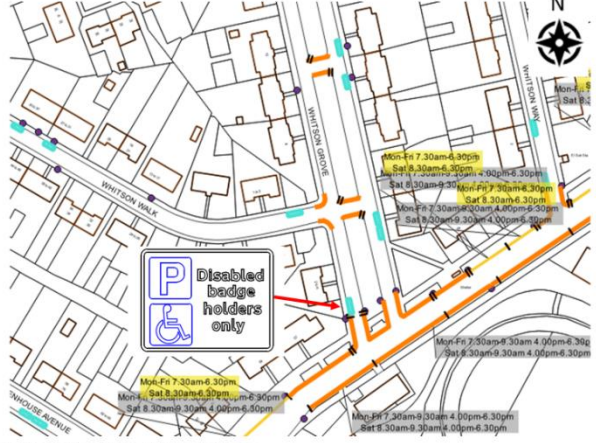


## Location 25 - Whitson Grove



**Location of the bay to be removed: 2-6 Whitson Grove**


Remove the existing DPPP located at 2-6 Whitson Grove.



**TRO Location Plan: Whitson Grove**


<b>EDINBURGH</b> THE CITY OF EDINBURGH COUNCIL	
REMOVAL OF EXISTING DISABLED BAY LOCATION: Whitson Grove	
Drawing:	Appendix 2-loc 1693628
Date:	Sep 2024

## Location 26 - Willowbrae Avenue



**Location of the bay to be removed: 96-98 Willowbrae Avenue**

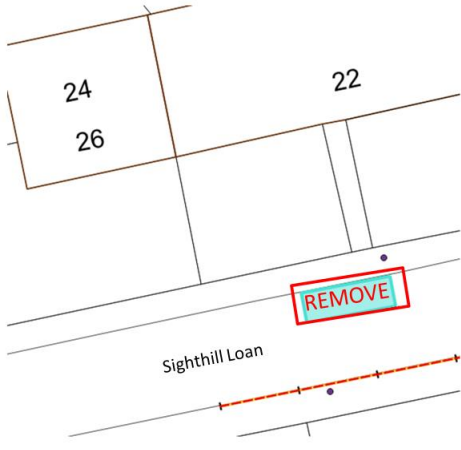
Remove the existing DPPP located outside 96-98 Willowbrae Avenue.



**TRO Location Plan: Willowbrae Avenue**

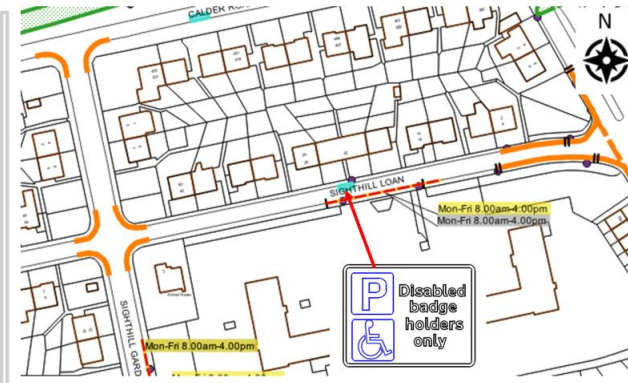
<b>EDINBURGH</b> THE CITY OF EDINBURGH COUNCIL	
REMOVAL OF EXISTING DISABLED BAY LOCATION: Willowbrae Avenue	
Drawing:	Appendix 2-loc 1685784
Date:	Sep 2024

## Location 27 - Sighthill Loan



**Location of the bay to be removed: 22 Sighthill Loan**

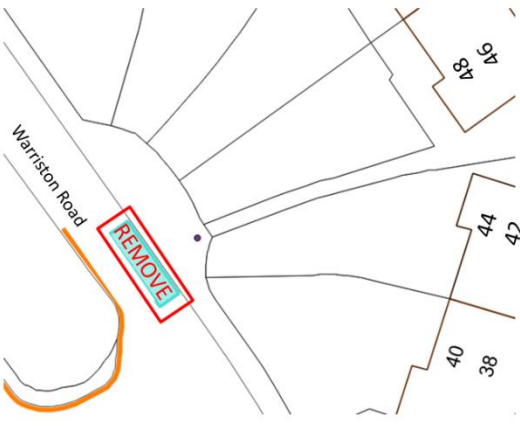
Remove the existing DPPP located outside 22 Sighthill Loan.



**TRO Location Plan: Sighthill Loan**

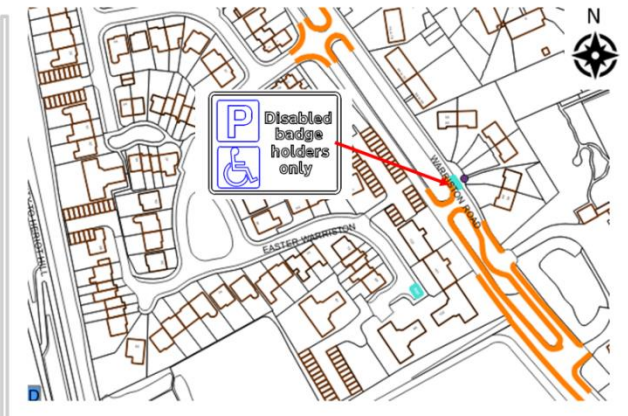
<b>EDINBURGH</b> THE CITY OF EDINBURGH COUNCIL	
REMOVAL OF EXISTING DISABLED BAY LOCATION: Sighthill Loan	
Drawing:	Appendix 2-loc N/A
Date:	Sep 2024

## Location 28 - Warriston Road



**Location of the bay to be removed: 48 Warriston Road**

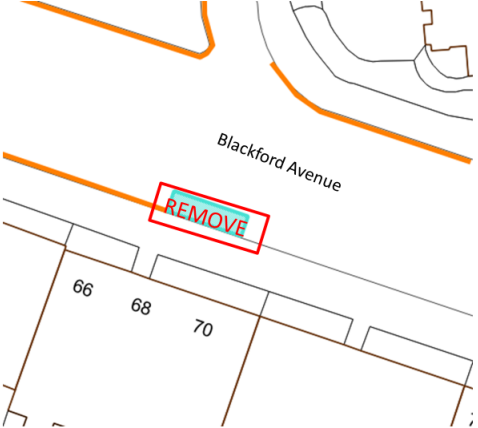
Remove the existing DPPP located outside 48 Warriston Road.



**TRO Location Plan: Warriston Road**

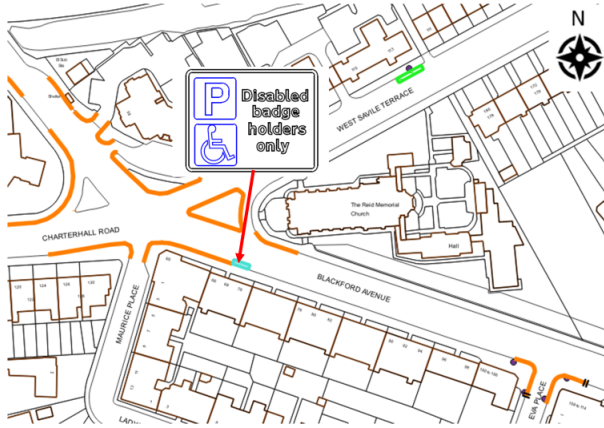
<b>EDINBURGH</b> THE CITY OF EDINBURGH COUNCIL	
REMOVAL OF EXISTING DISABLED BAY LOCATION: Warriston Road	
Drawing:	Appendix 2-loc 1643701
Date:	Sep 2024

## Location 29 - Blackford Avenue



**Location of the bay to be removed: 68 Blackford Avenue**

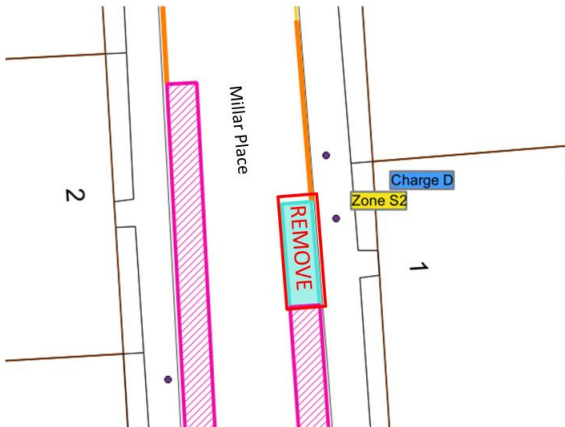
Remove the existing DPPP located outside 68 Blackford Avenue.



**TRO Location Plan: Blackford Avenue**

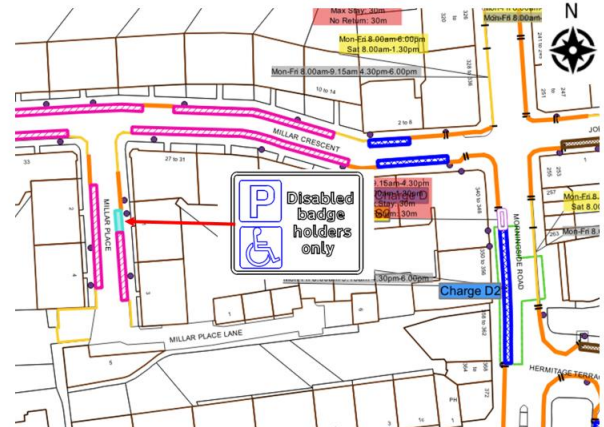
<b>EDINBURGH</b> THE CITY OF EDINBURGH COUNCIL	
REMOVAL OF EXISTING DISABLED BAY LOCATION: Blackford Avenue	
Drawing:	Appendix 2-loc 34008099
Date:	Sep 2024

## Location 30 - Millar Place



**Location of the bay to be removed: 1 Millar Place**

Remove the existing DPPP located outside 1 Millar Place and replace it by extending the permit holders only parking bays.



**TRO Location Plan: Millar Place**

<b>EDINBURGH</b> THE CITY OF EDINBURGH COUNCIL	
REMOVAL OF EXISTING DISABLED BAY LOCATION: Millar Place	
Drawing:	Appendix 2-loc 34008004
Date:	Sep 2024



## Location 31 – Parkgrove Gardens



## Location 32 – Firrhill Crescent

