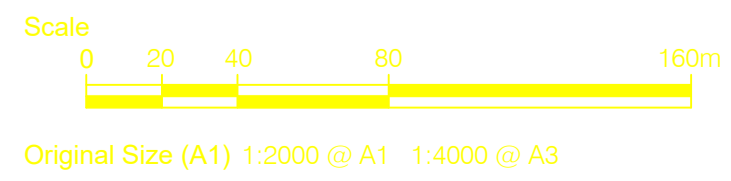

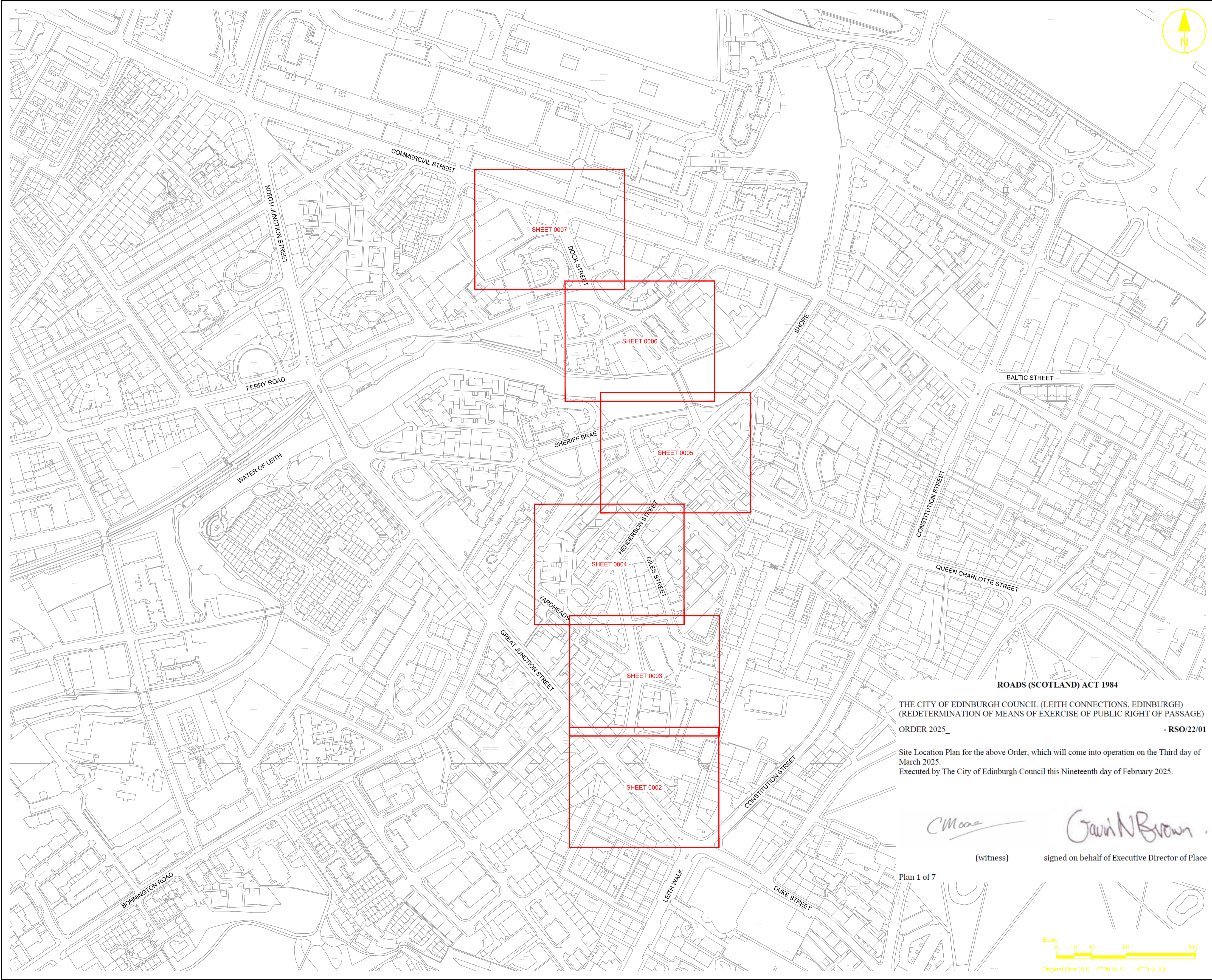


File name: I:\AECOM\NET\COM\15\EME\EDINBURGH\UK\ED4\LEGACY\UK\ED4\PROJ\25\17\PP\PROJECTS\TRAFFIC - EDINBURGH TRAM EXTENSION ACTIVE TRAVEL APPRAISAL\900\_CAD\_GIS\910\_CAD\20\SHEET\1\TRD AND RSO PLANS\60592779-SHT-C-RSO-0001 TO 0007.DWG  
 Last saved by: STEVENBLACKLAW Last Plotted: 2022-07-14

ISO A1 594mm x 841mm  
 Approved: PM  
 Checked: SB  
 Designer: SP  
 Project Management Initials:



**PROJECT**  
 FOOT OF THE WALK  
 TO OCEAN TERMINAL  
 CONCEPT DESIGN

**CLIENT**



**CONSULTANT**  
 AECOM  
 1 Tanfield  
 EDINBURGH, EH3 5DA  
 +44 (0) 131 301 8600 tel  
 +44 (0) 131 301 8699 fax  
 www.aecom.com

**ISSUE/REVISION**

I/R	DATE	DESCRIPTION
-	2022-03-30	FIRST ISSUE

**KEY PLAN**

**ROADS (SCOTLAND) ACT 1984**  
 THE CITY OF EDINBURGH COUNCIL (LEITH CONNECTIONS, EDINBURGH)  
 (REDETERMINATION OF MEANS OF EXERCISE OF PUBLIC RIGHT OF PASSAGE)  
 ORDER 2025\_ - RSO/22/01  
 Site Location Plan for the above Order, which will come into operation on the Third day of March 2025.  
 Executed by The City of Edinburgh Council this Nineteenth day of February 2025.


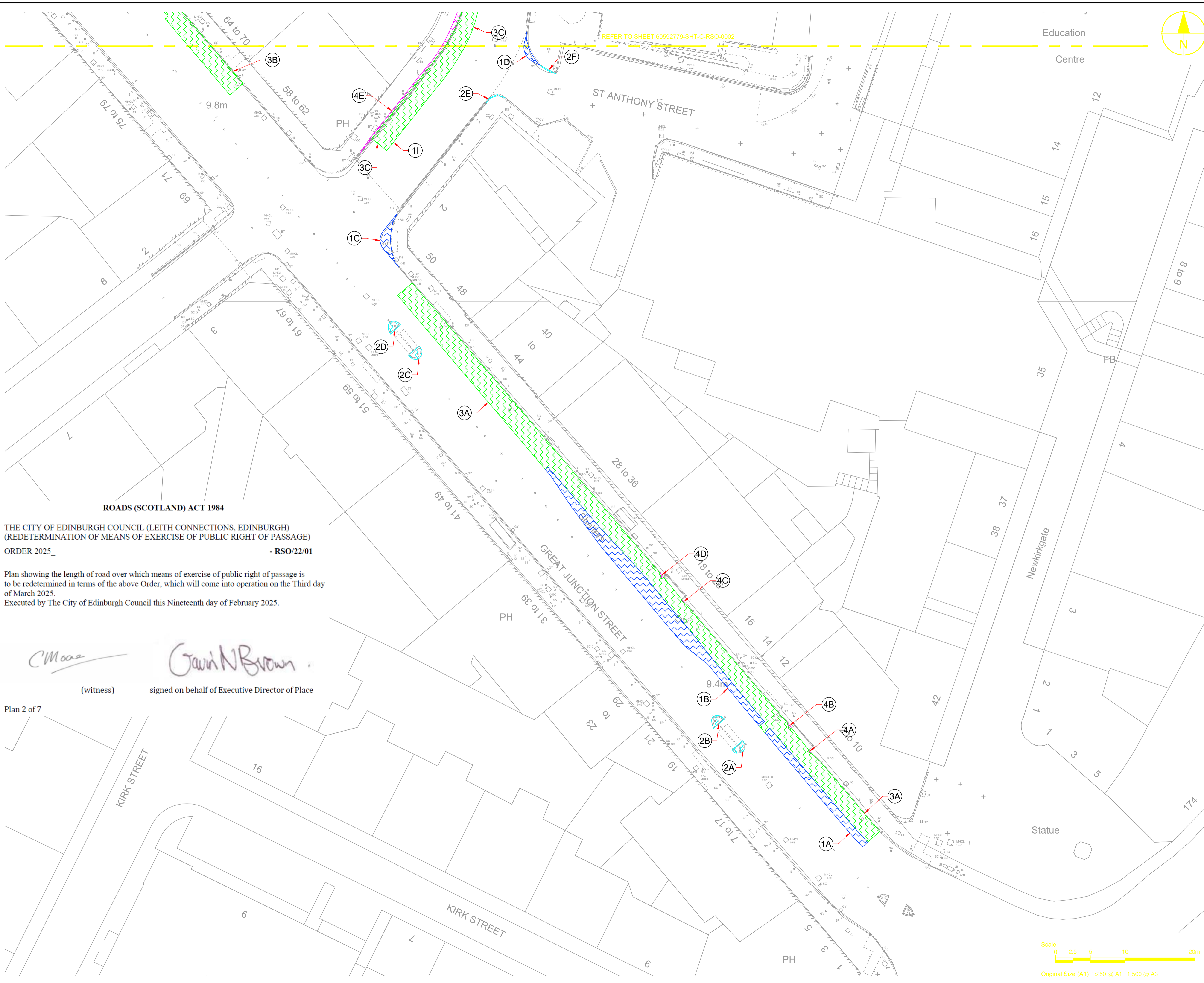
*CMoore*  
 (witness)

*Gavin Brown*  
 signed on behalf of Executive Director of Place

Plan 1 of 7

**PROJECT NUMBER**  
 60592779  
**SHEET TITLE**  
 GENERAL ARRANGEMENT  
 OVERVIEW  
**SHEET NUMBER**  
 60592779-SHT-C-RSO-0001

This drawing has been prepared for the use of AECOM's client. It may not be used, modified, reproduced or relied upon by third parties, except as agreed by AECOM or as required by law. AECOM accepts no responsibility, and denies any liability, whatsoever, to any party that uses or relies on this drawing without AECOM's express written consent. Do not scale this document. All measurements must be obtained from the stated dimensions.



**KEY**

- EXISTING CARRIAGEWAY REDETERMINED AS FOOTWAY (1A, 1B, 1C, 1D)
- EXISTING FOOTWAY REDETERMINED AS CARRIAGEWAY (2A, 2B, 2C, 2D, 2E, 2F)
- EXISTING CARRIAGEWAY REDETERMINED AS CYCLETRACK (3A, 3B, 3C)
- EXISTING FOOTWAY REDETERMINED AS CYCLETRACK (4A, 4B, 4C, 4D, 4E)

**ROADS (SCOTLAND) ACT 1984**  
 THE CITY OF EDINBURGH COUNCIL (LEITH CONNECTIONS, EDINBURGH)  
 (REDETERMINATION OF MEANS OF EXERCISE OF PUBLIC RIGHT OF PASSAGE)  
 ORDER 2025\_ - RSO/22/01

Plan showing the length of road over which means of exercise of public right of passage is to be redetermined in terms of the above Order, which will come into operation on the Third day of March 2025.  
 Executed by The City of Edinburgh Council this Nineteenth day of February 2025.

*CMoae* (witness)  
*Gavin N Brown* signed on behalf of Executive Director of Place

Plan 2 of 7

**ISSUE/REVISION**

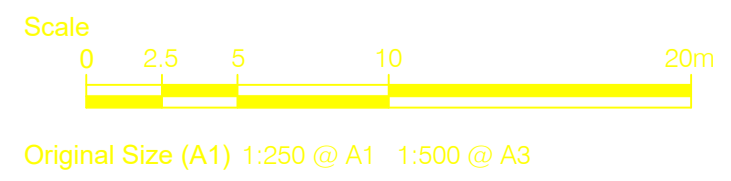
I/R	DATE	DESCRIPTION
A	2022-04-05	AREA UPDATED AS PER CEC
-	2022-03-30	FIRST ISSUE

**KEY PLAN**

**PROJECT NUMBER**  
 60592779


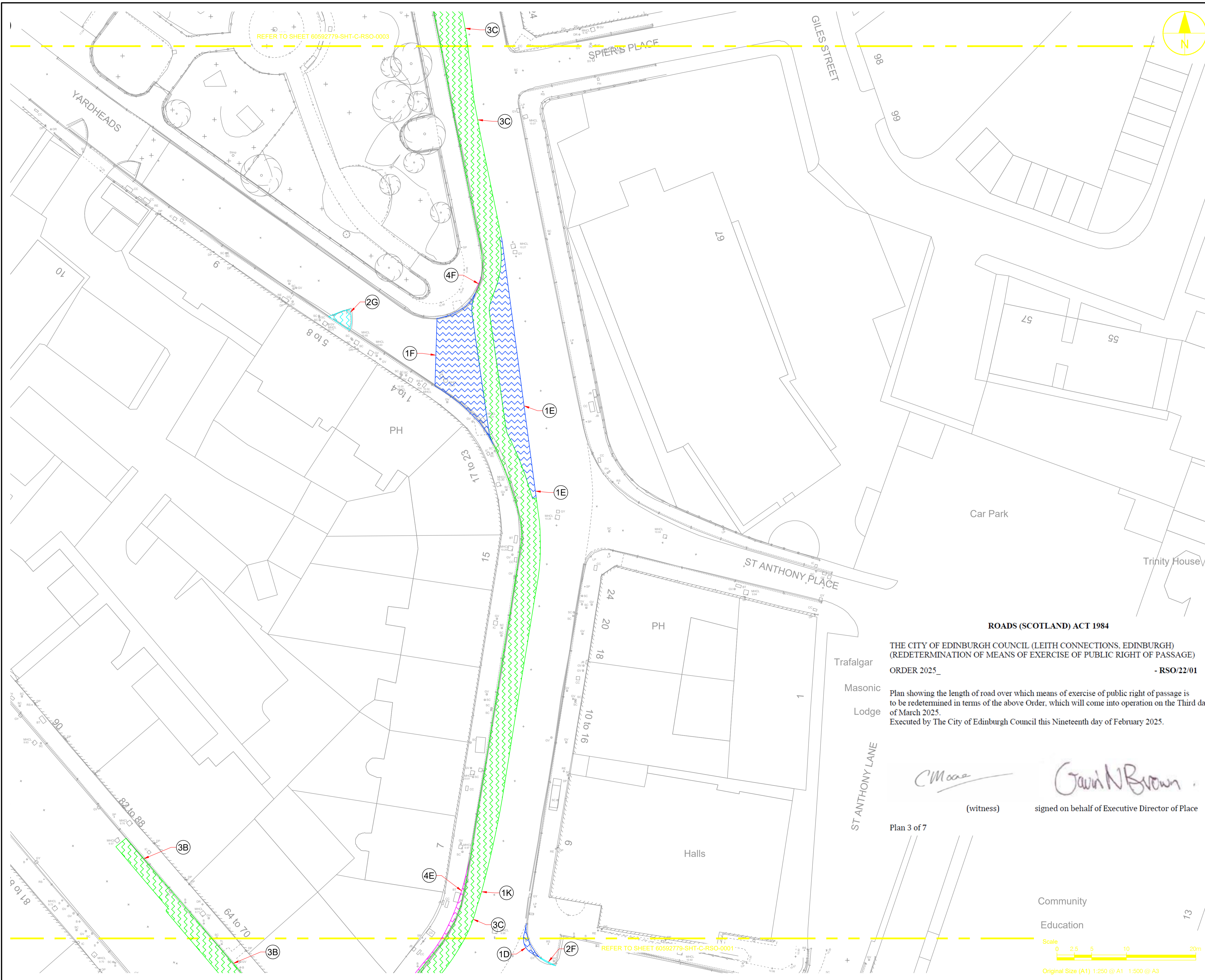
**SHEET TITLE**  
 REDETERMINATION ORDERS  
 SHEET 1 OF 6

**SHEET NUMBER**  
 60592779-SHT-C-RSO-0002



This drawing has been prepared for the use of AECOM's client. It may not be used, modified, reproduced or relied upon by third parties, except as agreed by AECOM or as required by law. AECOM accepts no responsibility, and denies any liability, whatsoever, to any party that uses or relies on this drawing without AECOM's express written consent. Do not scale this document. All measurements must be obtained from the stated dimensions.

File name: I:\NA\_AECOM\NET\COM\FS\EMEA\EDINBURGH\UK\ED4\LEGACY\UK\ED4\PROJECTS\TRAFFIC - EDINBURGH TRAM EXTENSION ACTIVE TRAVEL APPRAISAL\900\_CAD\_GIS\910\_CAD\20\SHEET\STRO AND RSO PLANS\60592779-SHT-C-RSO-0001 TO 0007.DWG  
 Last saved by: STEVENBLACKLAW Last Plotted: 2022/07/14



**PROJECT**  
 FOOT OF THE WALK  
 TO OCEAN TERMINAL  
 CONCEPT DESIGN

**CLIENT**  
 EDINBURGH  
 THE CITY OF EDINBURGH COUNCIL

**CONSULTANT**  
 AECOM  
 1 Tanfield  
 EDINBURGH, EH3 5DA  
 +44 (0) 131 301 8600 tel  
 +44 (0) 131 301 8699 fax  
 www.aecom.com

- KEY**
- EXISTING CARRIAGEWAY REDETERMINED AS FOOTWAY (1D, 1E, 1F)
  - EXISTING FOOTWAY REDETERMINED AS CARRIAGEWAY (2F, 2G)
  - EXISTING CARRIAGEWAY REDETERMINED AS CYCLETRACK (3B, 3C)
  - EXISTING FOOTWAY REDETERMINED AS CYCLETRACK (4E, 4F)

**ROADS (SCOTLAND) ACT 1984**

THE CITY OF EDINBURGH COUNCIL (LEITH CONNECTIONS, EDINBURGH)  
 (REDETERMINATION OF MEANS OF EXERCISE OF PUBLIC RIGHT OF PASSAGE)  
 ORDER 2025 \_ - RSO/22/01

Plan showing the length of road over which means of exercise of public right of passage is to be redetermined in terms of the above Order, which will come into operation on the Third day of March 2025.  
 Executed by The City of Edinburgh Council this Nineteenth day of February 2025.

*C Moore*  
 (witness)

*Gavin Brown*  
 signed on behalf of Executive Director of Place

Plan 3 of 7

**ISSUE/REVISION**

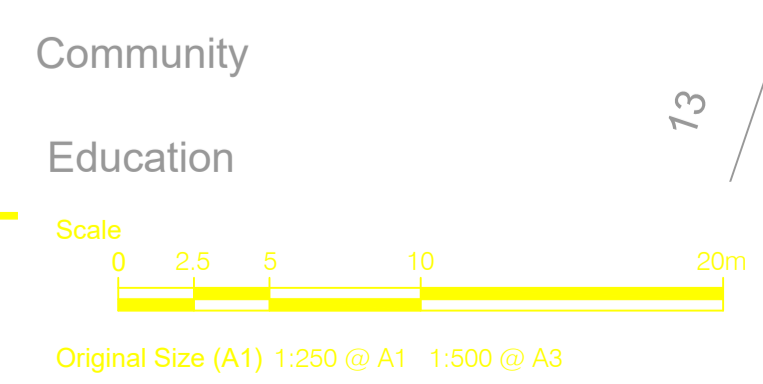
NO	DATE	DESCRIPTION
A	2022-04-05	AREA UPDATED AS PER CEC
-	2022-03-30	FIRST ISSUE
I/R	DATE	DESCRIPTION

**KEY PLAN**


**PROJECT NUMBER**  
 60592779

**SHEET TITLE**  
 REDETERMINATION ORDERS  
 SHEET 2 OF 6

**SHEET NUMBER**  
 60592779-SHT-C-RSO-0003



This drawing has been prepared for the use of AECOM's client. It may not be used, modified, reproduced or relied upon by third parties, except as agreed by AECOM or as required by law. AECOM accepts no responsibility, and denies any liability, whatsoever, to any party that uses or relies on this drawing without AECOM's express written consent. Do not scale this document. All measurements must be obtained from the stated dimensions.



**KEY**

	EXISTING CARRIAGEWAY REDETERMINED AS FOOTWAY (1G, 1H, 1I)
	EXISTING FOOTWAY REDETERMINED AS CARRIAGEWAY (2H)
	EXISTING CARRIAGEWAY REDETERMINED AS CYCLETRACK (3C, 3D, 3E, 3F)
	EXISTING FOOTWAY REDETERMINED AS CYCLETRACK (4G, 4H)

**ISSUE/REVISION**

I/R	DATE	DESCRIPTION
A	2022-04-05	AREA UPDATED AS PER CEC
-	2022-03-30	FIRST ISSUE

**KEY PLAN**

**PROJECT NUMBER**

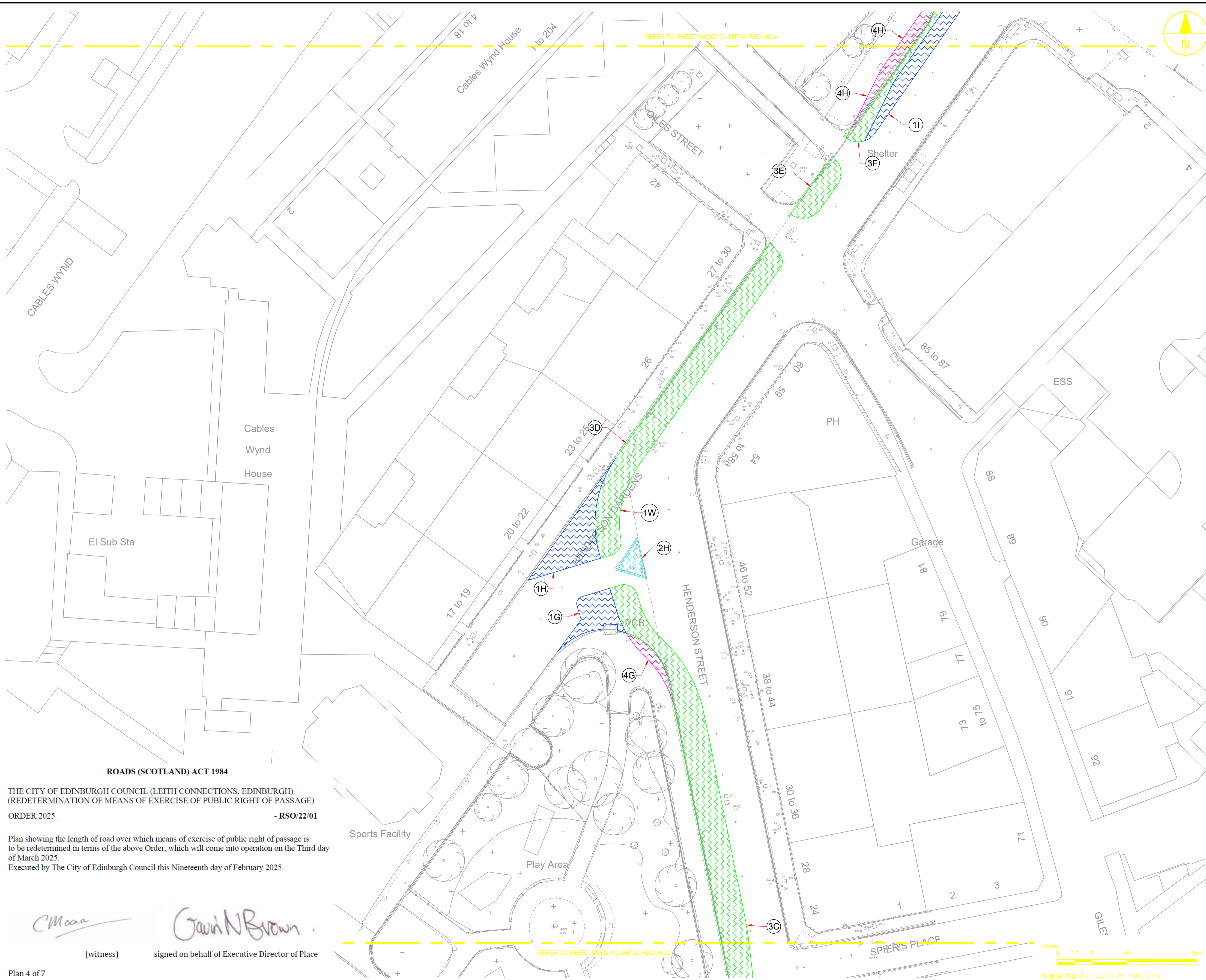
60592779

**SHEET TITLE**

REDETERMINATION ORDERS  
 SHEET 3 OF 6

**SHEET NUMBER**

60592779-SHT-C-RSO-0004



**ROADS (SCOTLAND) ACT 1984**  
 THE CITY OF EDINBURGH COUNCIL (LEITH CONNECTIONS, EDINBURGH)  
 (REDETERMINATION OF MEANS OF EXERCISE OF PUBLIC RIGHT OF PASSAGE)  
 ORDER 2025\_ - RSO/22/01


Plan showing the length of road over which means of exercise of public right of passage is to be redetermined in terms of the above Order, which will come into operation on the Third day of March 2025.  
 Executed by The City of Edinburgh Council this Nineteenth day of February 2025.

*CMoae*  
 (witness)  
*Gavin N Brown*  
 signed on behalf of Executive Director of Place

This drawing has been prepared for the use of AECOM's client. It may not be used, modified, reproduced or relied upon by third parties, except as required by law. AECOM accepts no responsibility, and denies any liability, whatsoever, to any party that uses or relies on this drawing without AECOM's express written consent. Do not scale this document. All measurements must be obtained from the stated dimensions.

REFER TO SHEET 60592779-SHT-C-RSO-0005

REFER TO SHEET 60592779-SHT-C-0707



**ROADS (SCOTLAND) ACT 1984**

THE CITY OF EDINBURGH COUNCIL (LEITH CONNECTIONS, EDINBURGH)  
(REDETERMINATION OF MEANS OF EXERCISE OF PUBLIC RIGHT OF PASSAGE)  
ORDER 2025\_ - RSO/22/01

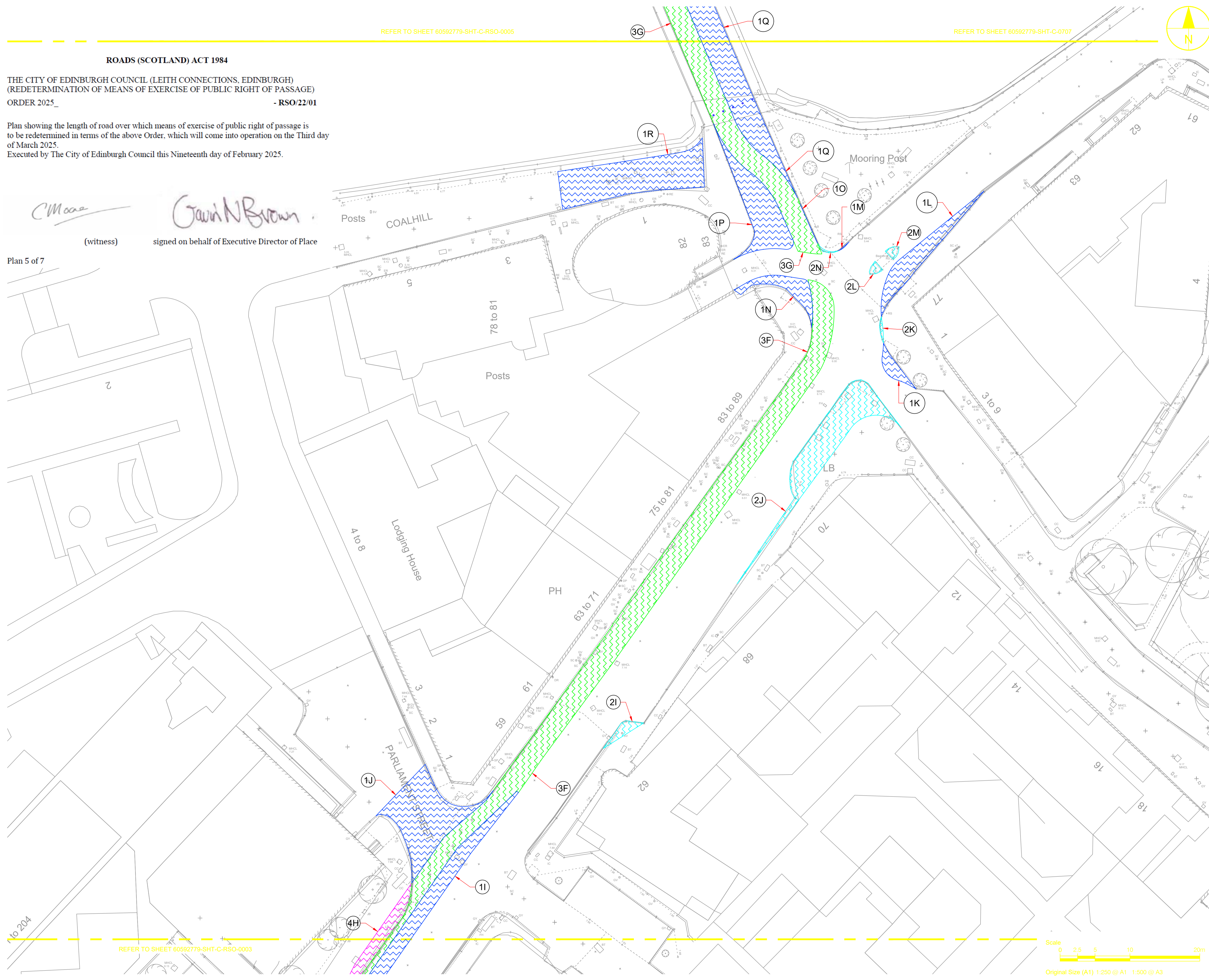
Plan showing the length of road over which means of exercise of public right of passage is to be redetermined in terms of the above Order, which will come into operation on the Third day of March 2025.  
Executed by The City of Edinburgh Council this Nineteenth day of February 2025.

*C Moore* (witness)  
*Gavin Brown* signed on behalf of Executive Director of Place

Plan 5 of 7

ISO A1 841mm x 841mm  
Approved: PM  
Checked: SB  
Designer: SP  
Project Management Initials:





Filename: I:\AECOM\NET\COM\FS\EMEA\EDINBURGH\UK\ED4\LEGACY\UKED4\F002\VTTP\PROJECTS\TRAFFIC - EDINBURGH TRAM EXTENSION ACTIVE TRAVEL APPRAISAL\900\_CAD\_GIS\910\_CAD\20\25\SHEET\STRO AND RSO PLANS\60592779-SHT-C-RSO-0001 TO 0007.DWG  
Last saved by: STEVENBLACKLAW Last Plotted: 2022-07-14



**PROJECT**  
FOOT OF THE WALK  
TO OCEAN TERMINAL  
CONCEPT DESIGN

**CLIENT**  
**EDINBURGH**  
THE CITY OF EDINBURGH COUNCIL

**CONSULTANT**  
AECOM  
1 Tanfield  
EDINBURGH, EH3 5DA  
+44 (0) 131 301 8600 tel  
+44 (0) 131 301 8699 fax  
www.aecom.com

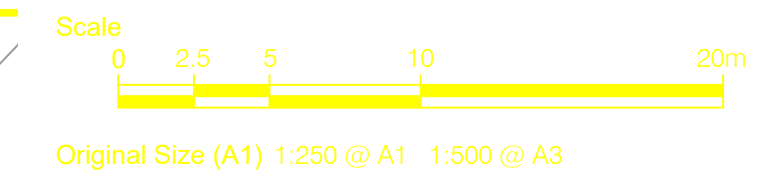
- KEY**
-  EXISTING CARRIAGEWAY REDETERMINED AS FOOTWAY (1I, 1J, 1K, 1L, 1M, 1N, 1O, 1P, 1Q, 1R)
  -  EXISTING FOOTWAY REDETERMINED AS CARRIAGEWAY (2I, 2J, 2K, 2L, 2M, 1N)
  -  EXISTING CARRIAGEWAY REDETERMINED AS CYCLETRACK (3F, 3G)
  -  EXISTING FOOTWAY REDETERMINED AS CYCLETRACK (4H)

**ISSUE/REVISION**

NO	DATE	DESCRIPTION
A	2022-04-05	AREA UPDATED AS PER CEC
-	2022-03-30	FIRST ISSUE
I/R	DATE	DESCRIPTION


**KEY PLAN**

**PROJECT NUMBER**  
60592779  
**SHEET TITLE**  
REDETERMINATION ORDERS  
SHEET 4 OF 6  
**SHEET NUMBER**  
60592779-SHT-C-RSO-0005



This drawing has been prepared for the use of AECOM's client. It may not be used, modified, reproduced or relied upon by third parties, except as agreed by AECOM or as required by law. AECOM accepts no responsibility, and denies any liability, whatsoever, to any party that uses or relies on this drawing without AECOM's express written consent. All measurements must be obtained from the stated dimensions.

ISO A1 841mm x 841mm  
Approved: PM  
Checked: SB  
Designer: SP  
Project Management Initials:



# AECOM

**PROJECT**  
FOOT OF THE WALK  
TO OCEAN TERMINAL  
CONCEPT DESIGN

**CLIENT**  
EDINBURGH  
THE CITY OF EDINBURGH COUNCIL

**CONSULTANT**  
AECOM  
1 Tanfield  
EDINBURGH, EH3 5DA  
+44 (0) 131 301 8600 tel  
+44 (0) 131 301 8699 fax  
www.aecom.com

- KEY**
- EXISTING CARRIAGEWAY REDETERMINED AS FOOTWAY (1Q, 1R, 1S, 1T, 1U, 1V, 1W)
  - EXISTING FOOTWAY REDETERMINED AS CARRIAGEWAY (2O, 2P, 2Q, 2R)
  - EXISTING CARRIAGEWAY REDETERMINED AS CYCLETRACK (3G, 3H, 3I, 3J)
  - EXISTING FOOTWAY REDETERMINED AS CYCLETRACK (4I, 4J)

**ISSUE/REVISION**

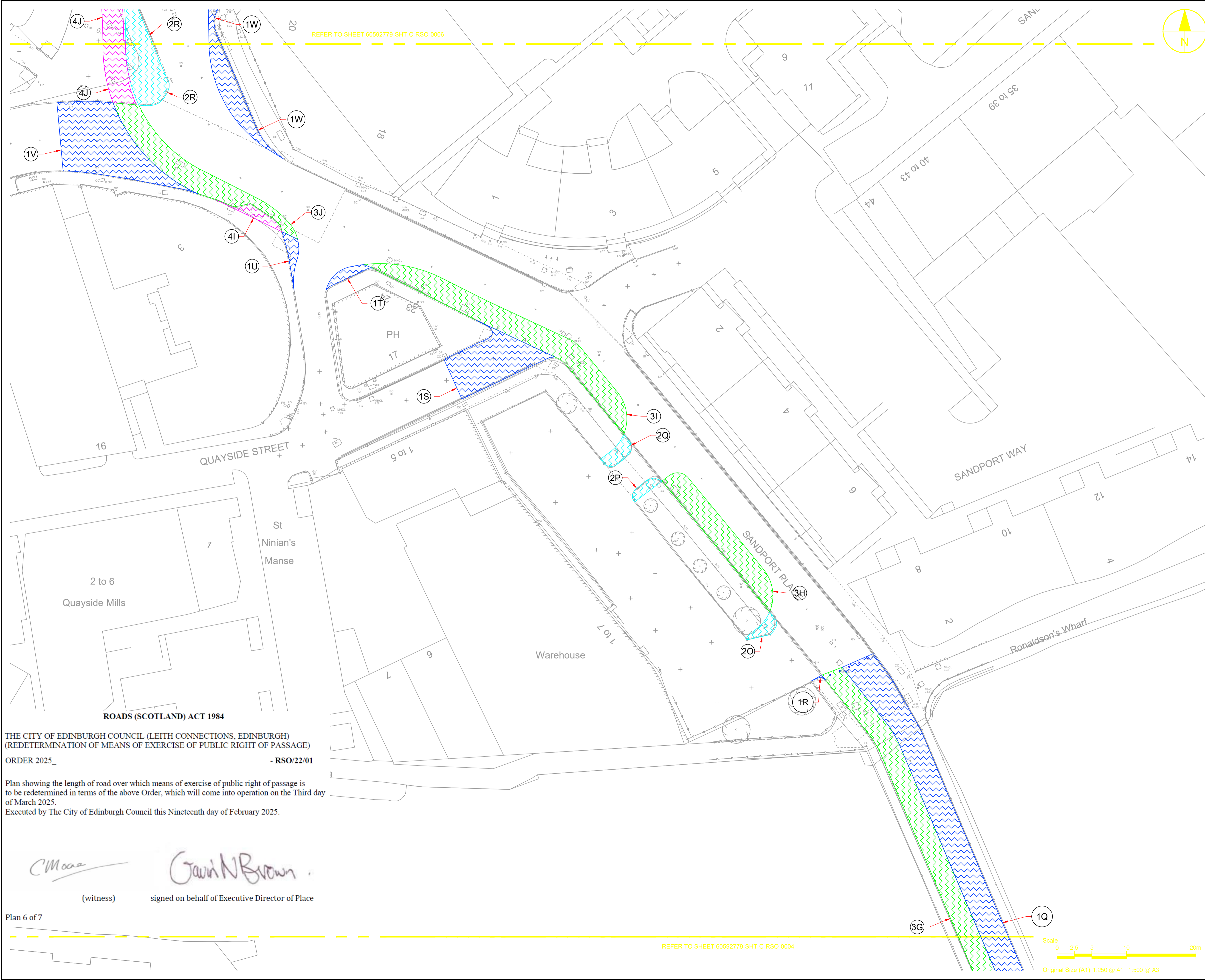
NO.	DATE	DESCRIPTION
A	2022-04-05	AREA UPDATED AS PER CEC
-	2022-03-30	FIRST ISSUE
I/R	DATE	DESCRIPTION

**KEY PLAN**

**PROJECT NUMBER**  
60592779

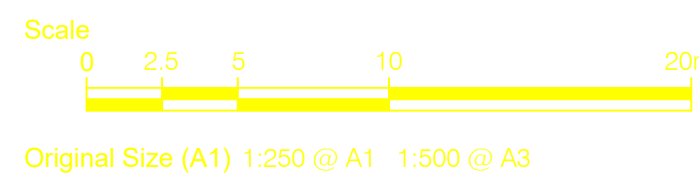
**SHEET TITLE**  
REDETERMINATION ORDERS  
SHEET 5 OF 6

**SHEET NUMBER**  
60592779-SHT-C-RSO-0006



REFER TO SHEET 60592779-SHT-C-RSO-0006

REFER TO SHEET 60592779-SHT-C-RSO-0004



Filename: I:\AECOM\NET\COM\FS\EMEA\EDINBURGH\UK\ED4\LEGACY\UK\ED4\PP02\VT\PP\PROJECTS\TRAFFIC - EDINBURGH TRAM EXTENSION ACTIVE TRAVEL APPRAISAL\900\_CAD\_GIS\910\_CAD\20\SHEET\STRO AND RSO PLANS\60592779-SHT-C-RSO-0001 TO 0007.DWG  
Last saved by: STEVENBLACKLAW Last Plotted: 2022/07/14

THE CITY OF EDINBURGH COUNCIL (LEITH CONNECTIONS, EDINBURGH)  
(REDETERMINATION OF MEANS OF EXERCISE OF PUBLIC RIGHT OF PASSAGE)  
ORDER 2025\_ - RSO/22/01


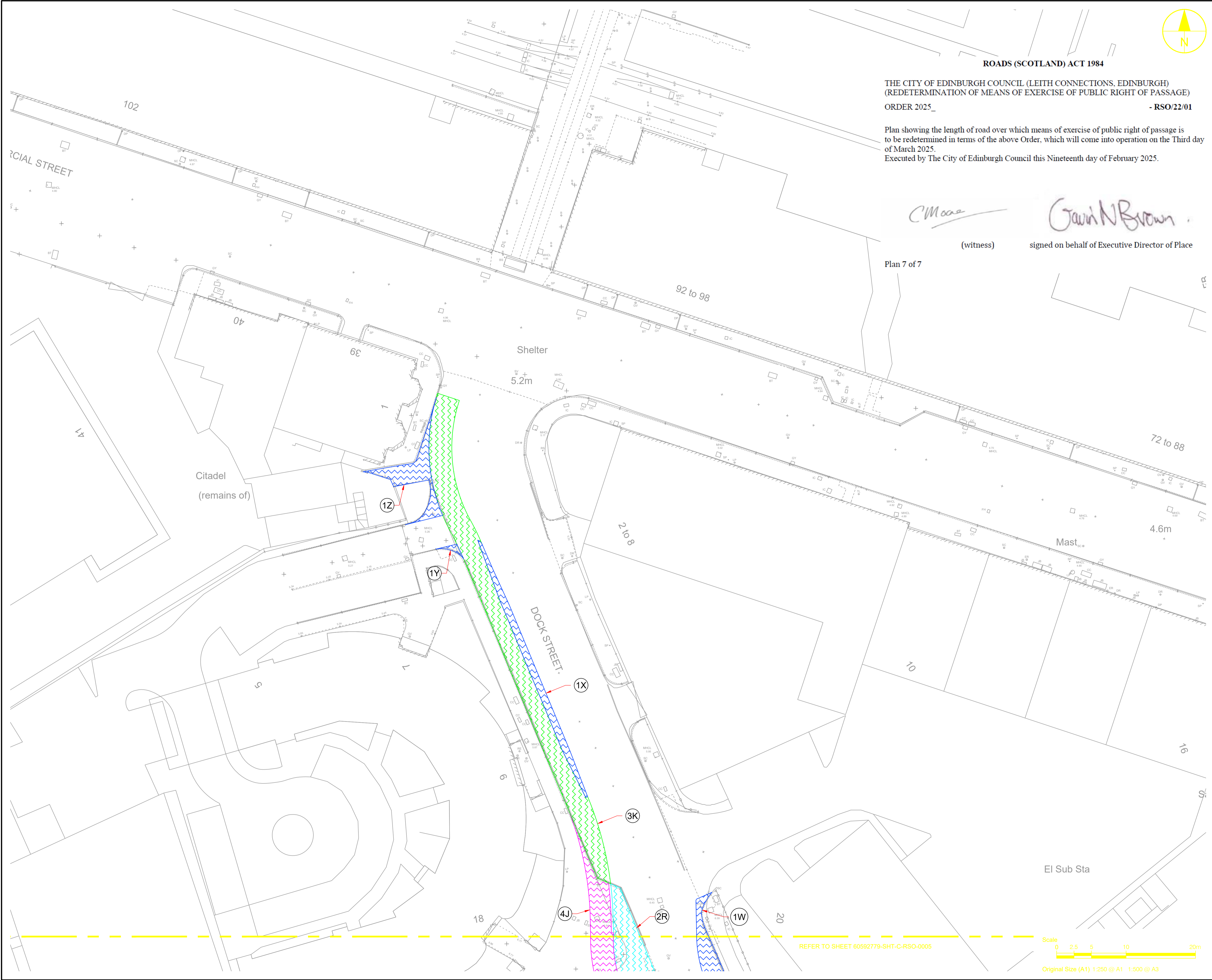
Plan showing the length of road over which means of exercise of public right of passage is to be re-determined in terms of the above Order, which will come into operation on the Third day of March 2025.  
Executed by The City of Edinburgh Council this Nineteenth day of February 2025.

*CMoae* (witness)  
*Gavin N Brown* signed on behalf of Executive Director of Place

Plan 6 of 7

This drawing has been prepared for the use of AECOM's client. It may not be used, modified, reproduced or relied upon by third parties, except as agreed by AECOM or as required by law. AECOM accepts no responsibility, and denies any liability, whatsoever, to any party that uses or relies on this drawing without AECOM's express written consent. Do not scale this document. All measurements must be obtained from the stated dimensions.

File name: I:\AECOM\NET\COM\1\5\EME\EDINBURGH\UK\ED4\LEGACY\UK\ED4\PROJECTS\TRAFFIC - EDINBURGH TRAM EXTENSION ACTIVE TRAVEL  
 APPRAISAL\900\_CAD\_GIS\910\_CAD\20\25\SHEET\STRO AND RSO PLANS\60592779-SHT-C-RSO-0001 TO 0007.DWG  
 Last saved by: STEVENBLACKLAW Last Plotted: 2022/07/14  
 Project Management Initials: Designer: SP Checked: SB Approved: PM ISO A1 594mm x 841mm



**ROADS (SCOTLAND) ACT 1984**

THE CITY OF EDINBURGH COUNCIL (LEITH CONNECTIONS, EDINBURGH)  
 (REDETERMINATION OF MEANS OF EXERCISE OF PUBLIC RIGHT OF PASSAGE)  
 ORDER 2025\_ - RSO/22/01

Plan showing the length of road over which means of exercise of public right of passage is to be re-determined in terms of the above Order, which will come into operation on the Third day of March 2025.  
 Executed by The City of Edinburgh Council this Nineteenth day of February 2025.

*CMoore* (witness)  
*Gavin N Brown* signed on behalf of Executive Director of Place

**AECOM**

**PROJECT**  
 FOOT OF THE WALK TO OCEAN TERMINAL  
 CONCEPT DESIGN

**CLIENT**  
**EDINBURGH**  
 THE CITY OF EDINBURGH COUNCIL

**CONSULTANT**  
 AECOM  
 1 Tanfield  
 EDINBURGH, EH3 5DA  
 +44 (0) 131 301 8600 tel  
 +44 (0) 131 301 8699 fax  
 www.aecom.com

**KEY**

	EXISTING CARRIAGEWAY REDETERMINED AS FOOTWAY (1W, 1X, 1Y, 1Z)
	EXISTING FOOTWAY REDETERMINED AS CARRIAGEWAY (2R)
	EXISTING CARRIAGEWAY REDETERMINED AS CYCLETRACK (3K)
	EXISTING FOOTWAY REDETERMINED AS CYCLETRACK (4J)

**ISSUE/REVISION**

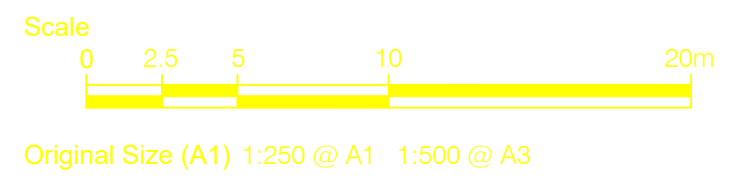
I/R	DATE	DESCRIPTION
A	2022-04-05	AREA UPDATED AS PER CEC
-	2022-03-30	FIRST ISSUE

**KEY PLAN**

**PROJECT NUMBER**  
60592779

**SHEET TITLE**  
REDETERMINATION ORDERS SHEET 6 OF 6

**SHEET NUMBER**  
60592779-SHT-C-RSO-0007



This drawing has been prepared for the use of AECOM's client. It may not be used, modified, reproduced or relied upon by third parties, except as agreed by AECOM or as required by law. AECOM accepts no responsibility, and denies any liability, whatsoever, to any party that uses or relies on this drawing without AECOM's express written consent. Do not scale this document. All measurements must be obtained from the stated dimensions.