

TOWN AND COUNTRY PLANNING (SCOTLAND) ACT 1997

THE CITY OF EDINBURGH COUNCIL (NORTH ST ANDREW LANE, EDINBURGH)
(STOPPING UP) ORDER 2025 - PO/24/25

Plan showing the length of road which are to be Stopped Up in terms of the above Order, which will come into effect 28 days after the date on which it is confirmed by the City of Edinburgh Council, or if appropriate, by the Scottish Ministers.

Executed by The City of Edinburgh Council this fifth day of March Two thousand and twenty-five.


CMoore





Gavin N Brown

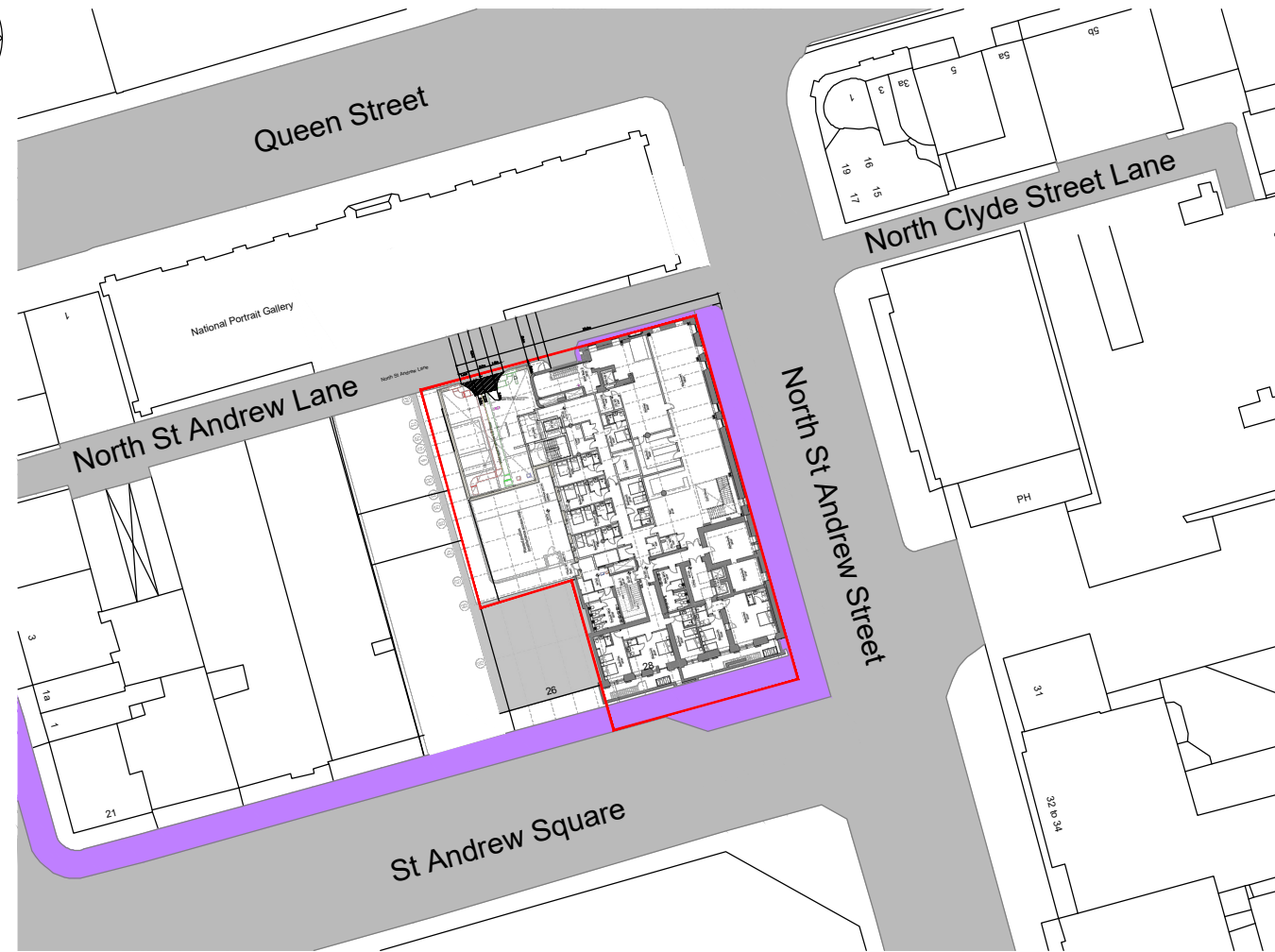
Plan 1 of 1

(witness)

signed on behalf of Executive Director of Place



- KEY**
-  STOPPING UP ZONE
 -  RED EDGE BOUNDARY
 -  EXISTING CARRIAGEWAY
 -  EXISTING FOOTWAY



STOPPING UP ORDER LAYOUT
SCALE 1:1000



38 Thistle Street • Edinburgh • EH2 1EN
Tel: 0131 220 6668
Email: quattro@quattroconsult.co.uk

CLIENT / PROJECT

DHG PHOENIX LIMITED

28 ST ANDREW SQUARE EDINBURGH

TITLE

STOPPING UP ORDER
NORTH ST. ANDREW LANE,
EDINBURGH

P02	SCALE & DRAWING FORMAT CHANGED	SVO	MF	MF	05/09/24
P01	FIRST ISSUE	SG	MF	MF	11/04/24
REV	AMENDMENTS	BY	CHKD	APR'D	DATE
STATUS					
INFORMATION					
DRAWN	SG	CHECKED	MF	APPROVED	MF
DATE	11/04/24	DATE	11/04/24	DATE	11/04/24
DRAWING SCALE	1:1000		ORIGINAL DRAWING SIZE 420 x 297 - A3		
DRAWING No	28SAS-QCL-XX-XX-DR-C-9401				REV. P01