



0 10 100
Millimetres

DO NOT SCALE

- KEY**
-  Pre-cast concrete paving
 -  Natural stone paving
 -  Asphalt footpath
 -  Raised Setts
 -  Cycle route
 -  Shared surface (Cycle route)
 -  Shared surface (pre-cast concrete paving)
 -  Shared surface (natural stone paving)
 -  Shared surface (asphalt footpath)
 -  Grasscrete or similar approved
 -  Proposed trees
 -  Existing trees
 -  Proposed grass
 -  Proposed ground-cover shrub planting
 -  Proposed raised planter
 -  Proposed/ retained cycle racks (8no provided; indicative location)
 -  Tram/ Cycle interface road markings (indicative)
 -  Tactile paving (Indicative)
 -  Existing/ proposed walls
 -  Proposed fencing
 -  P Parking bays
 -  L Loading bays
 -  B Bin locations

Public realm proposals incorporating driver welfare facility with power and water supply under development

Stabling area incorporating security measures including CCTV

Public Realm Improvements: predominantly soft landscape treatment comprised of 5-7 specimen trees and ground-cover shrub planting.

The Contractor shall confirm grass track extents within S&C locations and agree a specific maintenance regime with the Client for the grass in these locations.

Adjoins existing shared surface facility

Uncontrolled crossing

Buffer stop

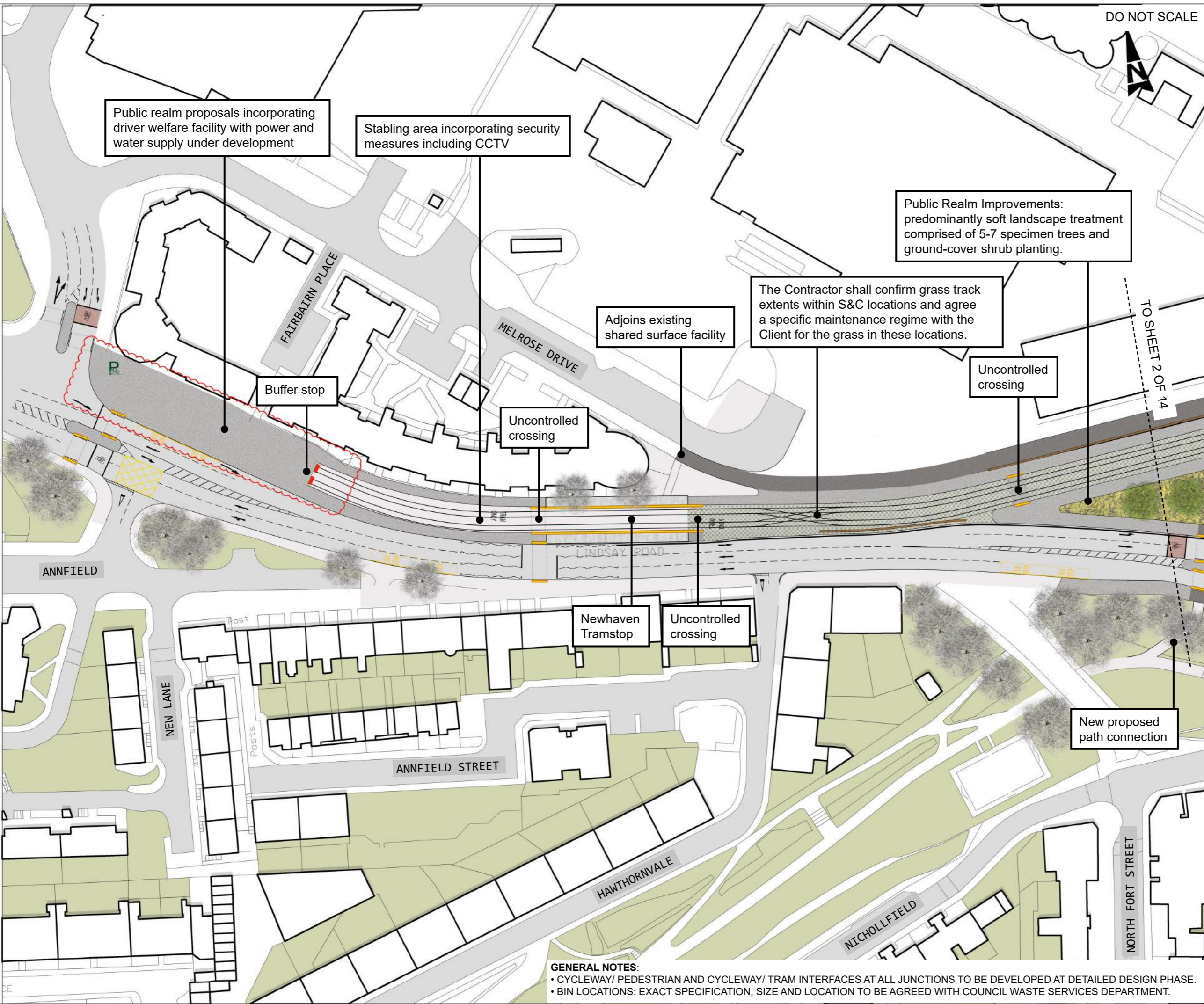
Uncontrolled crossing

Newhaven Tramstop

Uncontrolled crossing

New proposed path connection

TO SHEET 2 OF 14



Rev.	Date	Description	Org	Chk'd	App'd	Aur'd
P06	22/08/19	SIXTH ISSUE	LL	SS	SB	SM
P05	29/01/19	FIFTH ISSUE	RP	SB	SB	SM
P04	05/10/18	FOURTH ISSUE	RP	SB	SB	SM
P03	29/09/18	THIRD ISSUE	RP	SB	SB	SM
P02	14/03/18	SECOND ISSUE	SW	SB	SB	SM
P01	06/03/18	FIRST ISSUE	SW	SB	SB	SM

Drawing Status: **FOR TENDER** Suitability: **D2**

ATKINS 6th Floor, 200 Broomielaw, Glasgow, Scotland, G1 4RU
 Tel: +44 (0)141 220 2000
 Fax: +44 (0)141 220 2001
 www.atkinsglobal.com

Copyright © Atkins Limited (2013)

EDINBURGH
 THE CITY OF EDINBURGH COUNCIL

Project Title: **EDINBURGH TRAM YORK PLACE TO NEWHAVEN**

Drawing Title: **LANDSCAPE PROPOSALS SHEET 1 OF 14**

Scale	Original Size	Original Date	Checked Date	Approved Date	Authorised Date
1:500	A1	14/03/18	14/03/18	14/03/18	14/03/18

Drawing Number: 5149899-ATK-ETE-DRG-EN-00001 Revision: P06

GENERAL NOTES:

- CYCLEWAY/ PEDESTRIAN AND CYCLEWAY/ TRAM INTERFACES AT ALL JUNCTIONS TO BE DEVELOPED AT DETAILED DESIGN PHASE.
- BIN LOCATIONS: EXACT SPECIFICATION, SIZE AND LOCATION TO BE AGREED WITH COUNCIL WASTE SERVICES DEPARTMENT.

0 10 100
Millimetres

DO NOT SCALE

- KEY**
-  Pre-cast concrete paving
 -  Natural stone paving
 -  Asphalt footpath
 -  Raised Setts
 -  Cycle route
 -  Shared surface (Cycle route)
 -  Shared surface (pre-cast concrete paving)
 -  Shared surface (natural stone paving)
 -  Shared surface (asphalt footpath)
 -  Grasscrete or similar approved
 -  Proposed trees
 -  Existing trees
 -  Proposed grass
 -  Proposed ground-cover shrub planting
 -  Proposed raised planter
 -  Proposed/ retained cycle racks (8no provided; indicative location)
 -  Tram/ Cycle interface road markings (indicative)
 -  Tactile paving (Indicative)
 -  Existing/ proposed walls
 -  Proposed fencing
 -  P Parking bays
 -  L Loading bays
 -  B Bin locations

Public Realm Improvements: predominantly soft landscape treatment comprised of 5-7 specimen trees and ground-cover shrub planting. Layout shown is indicative. The Contractor shall develop detailed proposals for acceptance by the client.

Public Realm Improvements: predominantly hard landscape treatment comprising high quality pre-cast concrete paving, 3-5no. specimen trees, seating and litter bins. Layout shown is indicative. The Contractor shall develop detailed proposals for acceptance by the client.

The Contractor shall confirm grass track extents within S&C locations and agree a specific maintenance regime with the Client for the grass in these locations.

Permanent Graffiti Wall

Tram/ cycle interface road markings shown indicatively, and shall be further developed during the design phase in accordance with the City of Edinburgh Council requirements.

Raised tables

Except cyclists

Proposed sub-station compound, refer to drawing 5149899-ATJ-ETE-DRG-HW-00002

TO SHEET 1 OF 14

TO SHEET 3 OF 14

New proposed path connection

P06	22/08/19	SIXTH ISSUE	LL	SS	SB	SM
P05	29/01/19	FIFTH ISSUE	RP	SB	SB	SM
P04	05/10/18	FOURTH ISSUE	RP	SB	SB	SM
P03	29/09/18	THIRD ISSUE	RP	SB	SB	SM
P02	14/03/18	SECOND ISSUE	SW	SB	SB	SM
P01	06/03/18	FIRST ISSUE	SW	SB	SB	SM
Rev.	Date	Description	Org	Chk'd	App'd	Aur'd

Drawing Status: FOR TENDER Suitability: D2

ATKINS 6th Floor
200 Broomielaw
Glasgow
Scotland
G1 4RU
Tel: +44 (0)141 220 2000
Fax: +44 (0)141 220 2001
www.atkinsglobal.com

Copyright © Atkins Limited (2013)

EDINBURGH
THE CITY OF EDINBURGH COUNCIL

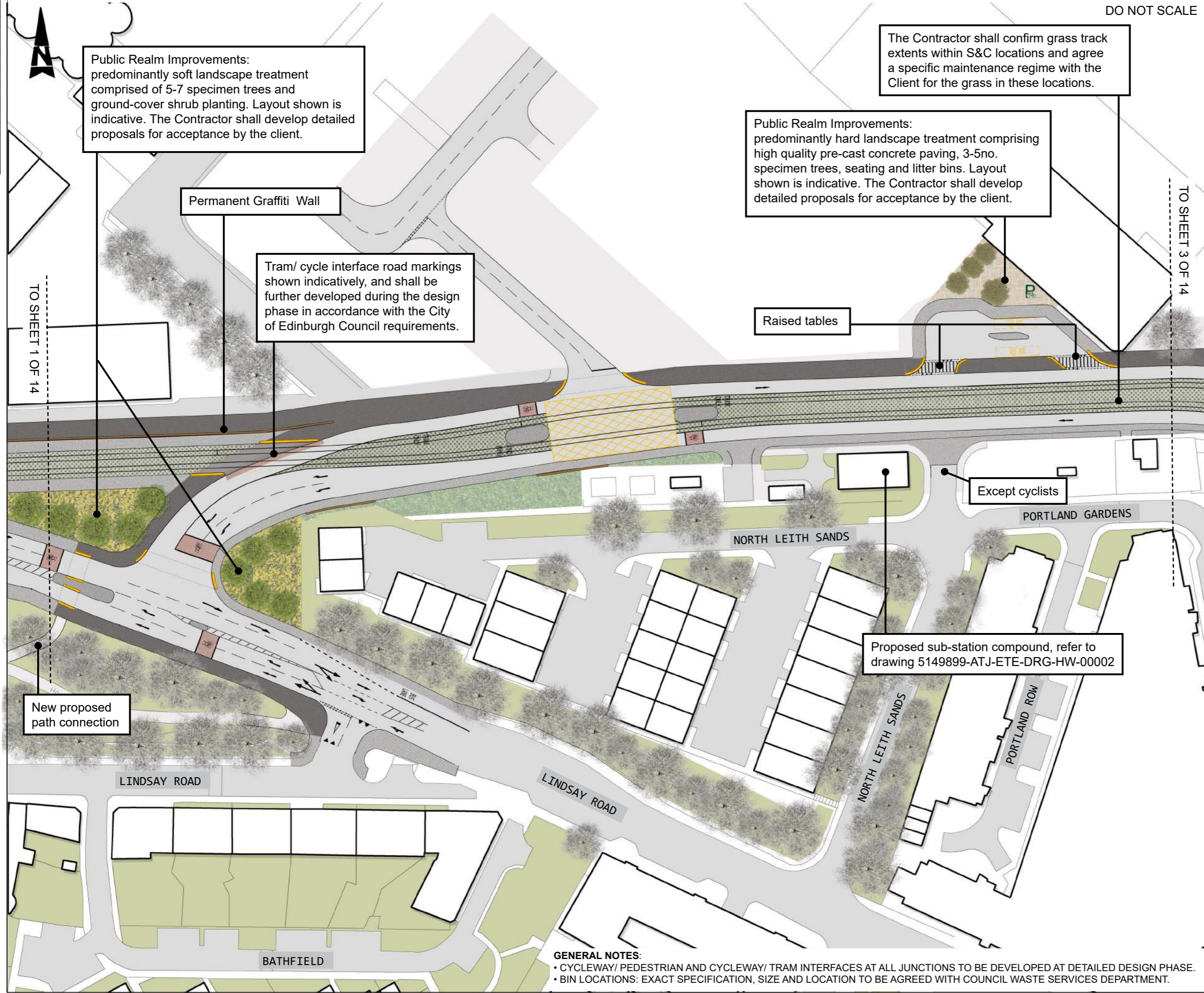
Project Title: EDINBURGH TRAM
YORK PLACE TO NEWHAVEN

Drawing Title: LANDSCAPE PROPOSALS
SHEET 2 OF 14

Scale	Original	Checked	Approved	Authorised
1:500	SW	SB	SB	SM
Original Size	Date	Date	Date	Date
A1	14/03/18	14/03/18	14/03/18	14/03/18

Drawing Number: 5149899-ATK-ETE-DRG-EN-00002 Revision: P06

GENERAL NOTES:
 • CYCLEWAY/ PEDESTRIAN AND CYCLEWAY/ TRAM INTERFACES AT ALL JUNCTIONS TO BE DEVELOPED AT DETAILED DESIGN PHASE.
 • BIN LOCATIONS: EXACT SPECIFICATION, SIZE AND LOCATION TO BE AGREED WITH COUNCIL WASTE SERVICES DEPARTMENT.



0 10 100
Millimetres

TO SHEET 2 OF 14

DO NOT SCALE

TO SHEET 4 OF 14

Refer to drawing 5149899-ATK-ETE-DRG-HW-00090 for Ocean Terminal Proposals

Taxi Only

The Contractor shall confirm grass track extents within S&C locations and agree a specific maintenance regime with the Client for the grass in these locations.

PROPOSED RESIDENTIAL DEVELOPMENT

Tram/ cycle interface road markings shown indicatively, and shall be further developed during the design phase in accordance with the City of Edinburgh Council requirements.

- KEY**
-  Pre-cast concrete paving
 -  Natural stone paving
 -  Asphalt footpath
 -  Raised Setts
 -  Cycle route
 -  Shared surface (Cycle route)
 -  Shared surface (pre-cast concrete paving)
 -  Shared surface (natural stone paving)
 -  Shared surface (asphalt footpath)
 -  Grasscrete or similar approved
 -  Proposed trees
 -  Existing trees
 -  Proposed grass
 -  Proposed ground-cover shrub planting
 -  Proposed raised planter
 -  Proposed/ retained cycle racks (8no provided; indicative location)
 -  Tram/ Cycle interface road markings (indicative)
 -  Tactile paving (Indicative)
 -  Existing/ proposed walls
 -  Proposed fencing
 -  P Parking bays
 -  L Loading bays
 -  B Bin locations

P05	29/01/19	FIFTH ISSUE	RP	SB	SB	SM
P04	05/10/18	FOURTH ISSUE	RP	SB	SB	SM
P03	29/09/18	THIRD ISSUE	RP	SB	SB	SM
P02	14/03/18	SECOND ISSUE	SW	SB	SB	SM
P01	06/03/18	FIRST ISSUE	SW	SB	SB	SM
Rev.	Date	Description	Org	Chk'd	App'd	Aur'd

Drawing Status: FOR TENDER Suitability: D2

ATKINS 6th Floor
200 Broomielaw
Glasgow
Scotland
G1 4RU
Tel: +44 (0)141 220 2000
Fax: +44 (0)141 220 2001
www.atkinsglobal.com

Copyright © Atkins Limited (2013)

Client: **EDINBURGH**
THE CITY OF EDINBURGH COUNCIL

Project Title: EDINBURGH TRAM
YORK PLACE TO NEWHAVEN

Drawing Title: LANDSCAPE PROPOSALS
SHEET 3 OF 14

Scale	Original	Checked	Approved	Authorised
1:500	SW	SB	SB	SM
Original Size	Date	Date	Date	Date
A1	14/03/18	14/03/18	14/03/18	14/03/18

Drawing Number: 5149899-ATK-ETE-DRG-EN-00003 Revision: P05

GENERAL NOTES:

- CYCLEWAY/ PEDESTRIAN AND CYCLEWAY/ TRAM INTERFACES AT ALL JUNCTIONS TO BE DEVELOPED AT DETAILED DESIGN PHASE.
- BIN LOCATIONS: EXACT SPECIFICATION, SIZE AND LOCATION TO BE AGREED WITH COUNCIL WASTE SERVICES DEPARTMENT.

0 10 100
Millimetres

DO NOT SCALE



- KEY**
- Pre-cast concrete paving
 - Natural stone paving
 - Asphalt footpath
 - Raised Setts
 - Cycle route
 - Shared surface (Cycle route)
 - Shared surface (pre-cast concrete paving)
 - Shared surface (natural stone paving)
 - Shared surface (asphalt footpath)
 - Grasscrete or similar approved
 - Proposed trees
 - Existing trees
 - Proposed grass
 - Proposed ground-cover shrub planting
 - Proposed raised planter
 - Proposed/ retained cycle racks (8no provided; indicative location)
 - Tram/ Cycle interface road markings (indicative)
 - Tactile paving (Indicative)
 - Existing/ proposed walls
 - Proposed fencing
 - P Parking bays
 - L Loading bays
 - B Bin locations

Refer to drawing 5149899-ATK-ETE-DRG-HW-00090 for Ocean Terminal Proposals

PROPOSED RESIDENTIAL DEVELOPMENT

OCEAN DRIVE

TO SHEET 3 OF 14

TO SHEET 5 OF 14

Tram/ cycle interface road markings shown indicatively, and shall be further developed during the design phase in accordance with the City of Edinburgh Council requirements.

Un-controlled pedestrian crossing

PROPOSED RESIDENTIAL DEVELOPMENT

GENERAL NOTES:
 • CYCLEWAY/ PEDESTRIAN AND CYCLEWAY/ TRAM INTERFACES AT ALL JUNCTIONS TO BE DEVELOPED AT DETAILED DESIGN PHASE.
 • BIN LOCATIONS: EXACT SPECIFICATION, SIZE AND LOCATION TO BE AGREED WITH COUNCIL WASTE SERVICES DEPARTMENT.

P05	29/01/19	FIFTH ISSUE	RP	SB	SB	SM
P04	05/10/18	FOURTH ISSUE	RP	SB	SB	SM
P03	29/09/18	THIRD ISSUE	RP	SB	SB	SM
P02	14/03/18	SECOND ISSUE	SW	SB	SB	SM
P01	06/03/18	FIRST ISSUE	SW	SB	SB	SM
Rev.	Date	Description	Org	Chk'd	App'd	Aur'd

Drawing Status: **FOR TENDER** Suitability: **D2**

ATKINS 6th Floor
200 Broomielaw
Glasgow
Scotland
G1 4RU
Tel: +44 (0)141 220 2000
Fax: +44 (0)141 220 2001
www.atkinsglobal.com

Copyright © Atkins Limited (2013)

EDINBURGH
THE CITY OF EDINBURGH COUNCIL

Project Title: **EDINBURGH TRAM
YORK PLACE TO NEWHAVEN**

Drawing Title: **LANDSCAPE PROPOSALS
SHEET 4 OF 14**

Scale	Originator	Checked	Approved	Authorised
1:500	SW	SB	SB	SM
Original Size	Date	Date	Date	Date
A1	14/03/18	14/03/18	14/03/18	14/03/18

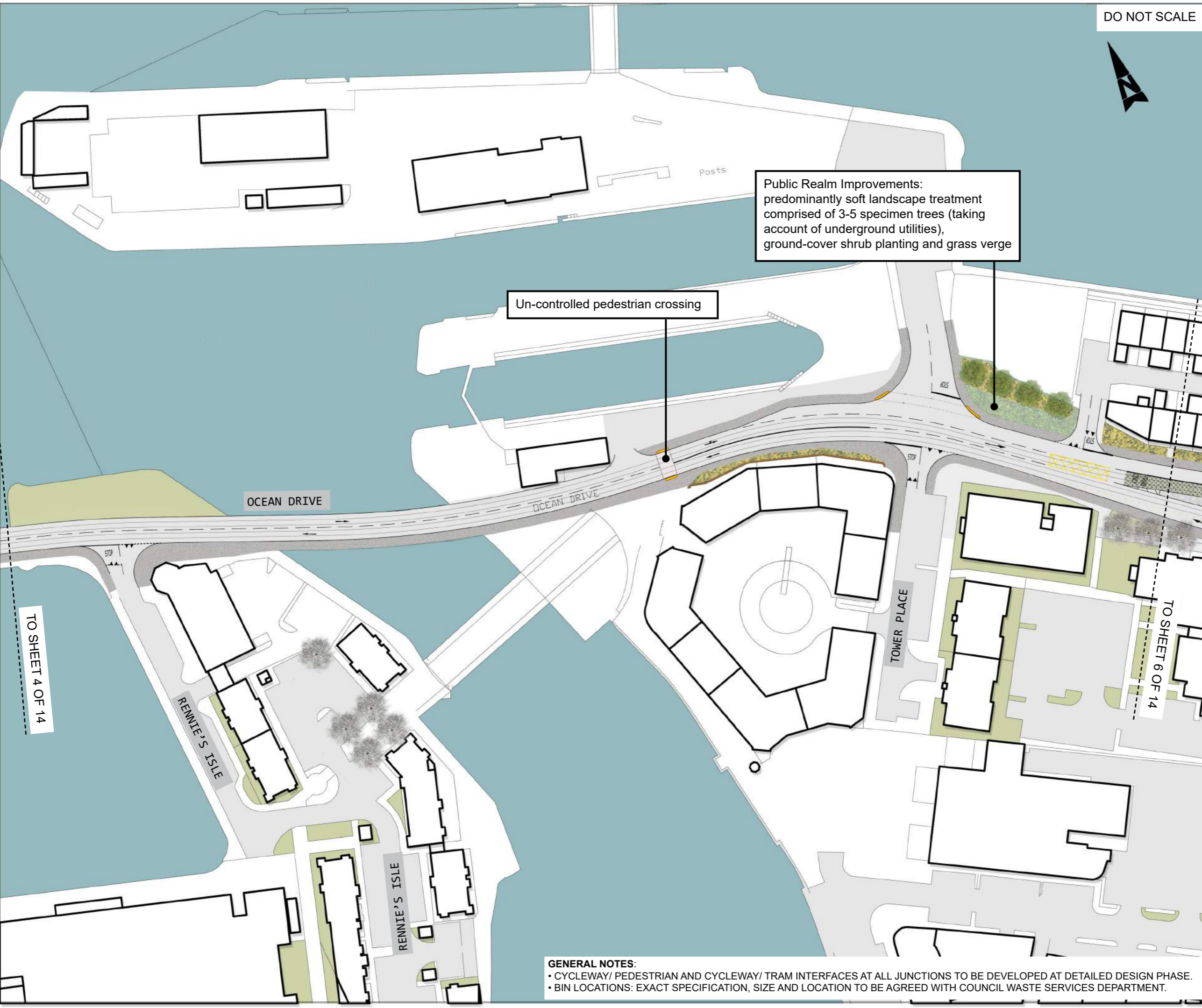
Drawing Number: **5149899-ATK-ETE-DRG-EN-00004** Revision: **P05**

0 10 100
Millimetres

DO NOT SCALE



- KEY**
- Pre-cast concrete paving
 - Natural stone paving
 - Asphalt footpath
 - Raised Setts
 - Cycle route
 - Shared surface (Cycle route)
 - Shared surface (pre-cast concrete paving)
 - Shared surface (natural stone paving)
 - Shared surface (asphalt footpath)
 - Grasscrete or similar approved
 - Proposed trees
 - Existing trees
 - Proposed grass
 - Proposed ground-cover shrub planting
 - Proposed raised planter
 - Proposed/ retained cycle racks (8no provided; indicative location)
 - Tram/ Cycle interface road markings (indicative)
 - Tactile paving (Indicative)
 - Existing/ proposed walls
 - Proposed fencing
 - Parking bays
 - Loading bays
 - Bin locations



Public Realm Improvements:
predominantly soft landscape treatment
comprised of 3-5 specimen trees (taking
account of underground utilities),
ground-cover shrub planting and grass verge

Un-controlled pedestrian crossing

TO SHEET 4 OF 14

RENNIE'S ISLE

RENNIE'S ISLE

TOWER PLACE

TO SHEET 6 OF 14

P05	29/01/19	FIFTH ISSUE	RP	SB	SB	SM
P04	05/10/18	FOURTH ISSUE	RP	SB	SB	SM
P03	29/09/18	THIRD ISSUE	RP	SB	SB	SM
P02	14/03/18	SECOND ISSUE	SW	SB	SB	SM
P01	06/03/18	FIRST ISSUE	SW	SB	SB	SM
Rev.	Date	Description	Org	Chk'd	App'd	Aur'd

Drawing Status: **FOR TENDER** Suitability: **D2**

ATKINS 6th Floor
200 Broomielaw
Glasgow
Scotland
G1 4RU
Tel: +44 (0)141 220 2000
Fax: +44 (0)141 220 2001
www.atkinsglobal.com

Copyright © Atkins Limited (2013)

EDINBURGH
THE CITY OF EDINBURGH COUNCIL

Project Title: **EDINBURGH TRAM
YORK PLACE TO NEWHAVEN**

Drawing Title: **LANDSCAPE PROPOSALS
SHEET 5 OF 14**

Scale	Originalator	Checked	Approved	Authorised
1:500	SW	SB	SB	SM
Original Size	Date	Date	Date	Date
A1	14/03/18	14/03/18	14/03/18	14/03/18
Drawing Number	Revision			
5149899-ATK-ETE-DRG-EN-00005	P05			

GENERAL NOTES:

- CYCLEWAY/ PEDESTRIAN AND CYCLEWAY/ TRAM INTERFACES AT ALL JUNCTIONS TO BE DEVELOPED AT DETAILED DESIGN PHASE.
- BIN LOCATIONS: EXACT SPECIFICATION, SIZE AND LOCATION TO BE AGREED WITH COUNCIL WASTE SERVICES DEPARTMENT.

0 10 100
Millimetres

DO NOT SCALE



KEY

- Pre-cast concrete paving
- Natural stone paving
- Asphalt footpath
- Raised Setts
- Cycle route
- Shared surface (Cycle route)
- Shared surface (pre-cast concrete paving)
- Shared surface (natural stone paving)
- Shared surface (asphalt footpath)
- Grasscrete or similar approved
- Proposed trees
- Existing trees
- Proposed grass
- Proposed ground-cover shrub planting
- Proposed raised planter
- Proposed/ retained cycle racks (8no provided; indicative location)
- Tram/ Cycle interface road markings (indicative)
- Tactile paving (Indicative)
- Existing/ proposed walls
- Proposed fencing
- P Parking bays
- L Loading bays
- B Bin locations

Rev.	Date	Description	Org	Chk'd	App'd	Aur'd
P05	29/01/19	FIFTH ISSUE	RP	SB	SB	SM
P04	05/10/18	FOURTH ISSUE	RP	SB	SB	SM
P03	29/09/18	THIRD ISSUE	RP	SB	SB	SM
P02	14/03/18	SECOND ISSUE	SW	SB	SB	SM
P01	06/03/18	FIRST ISSUE	SW	SB	SB	SM

Drawing Status: **FOR TENDER** Suitability: **D2**

ATKINS 6th Floor
200 Broomielaw
Glasgow
Scotland
G1 4RU
Tel: +44 (0)141 220 2000
Fax: +44 (0)141 220 2001
www.atkinsglobal.com

Copyright © Atkins Limited (2013)

EDINBURGH
THE CITY OF EDINBURGH COUNCIL

Project Title: **EDINBURGH TRAM
YORK PLACE TO NEWHAVEN**

Drawing Title: **LANDSCAPE PROPOSALS
SHEET 6 OF 14**

Scale	Original Size	Originator	Checked	Approved	Authorised
1:500	A1	SW	SB	SB	SM
Date	Date	Date	Date	Date	Date
14/03/18	14/03/18	14/03/18	14/03/18	14/03/18	14/03/18
Drawing Number	Revision				
5149899-ATK-ETE-DRG-EN-00006	P05				

Ground-cover shrub planting between car park and re-aligned footpath, including 9 specimen trees.

New line of bollards set 2m back from loading bay. Quantity and spacing sufficient to prevent vehicular access.

Ground-cover shrubs between footpath and property boundary. Access maintained to gardens by provision of connecting footpaths through ground-cover planting.

Limited waiting

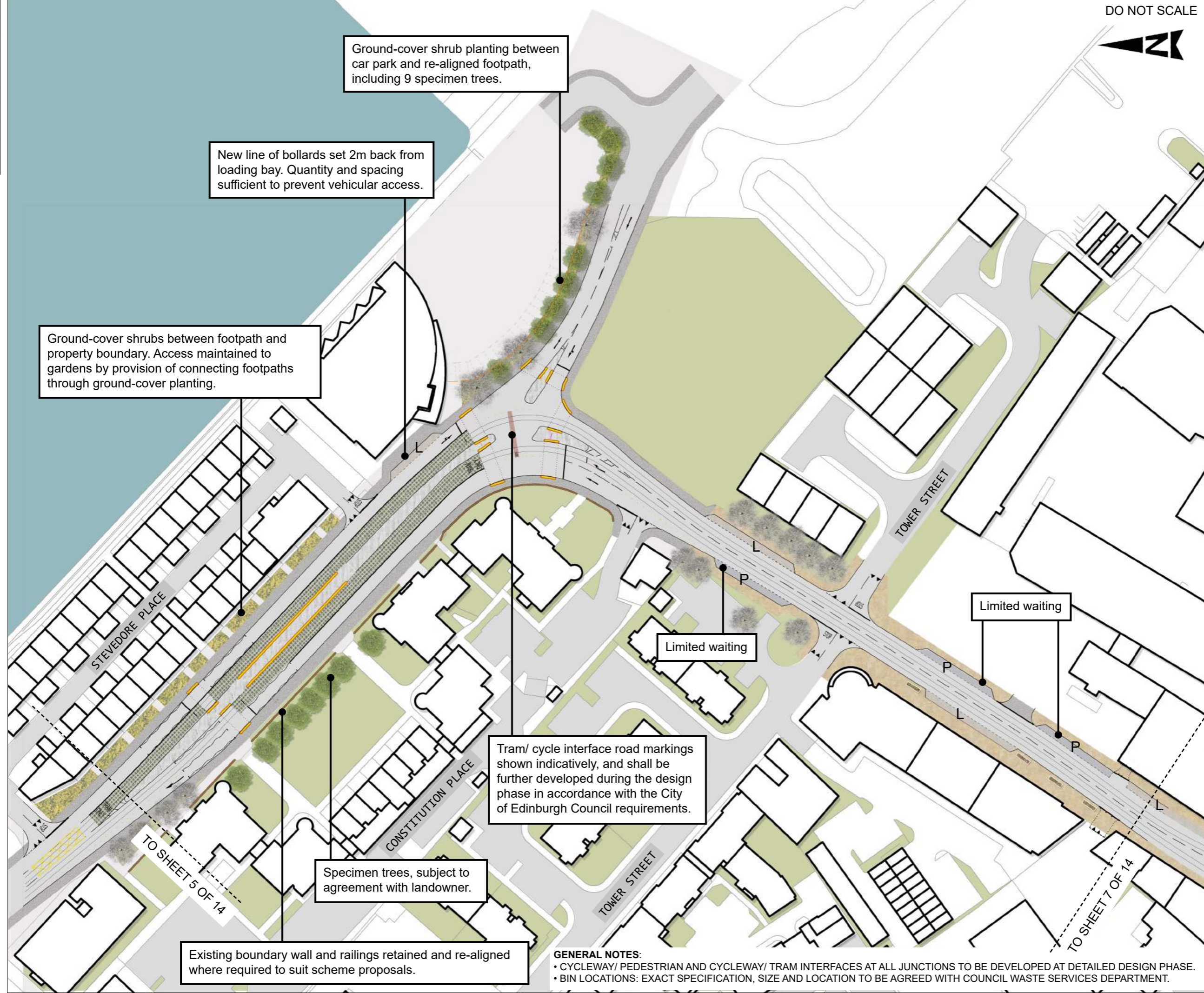
Limited waiting

Tram/ cycle interface road markings shown indicatively, and shall be further developed during the design phase in accordance with the City of Edinburgh Council requirements.

Specimen trees, subject to agreement with landowner.

Existing boundary wall and railings retained and re-aligned where required to suit scheme proposals.

GENERAL NOTES:
 • CYCLEWAY/ PEDESTRIAN AND CYCLEWAY/ TRAM INTERFACES AT ALL JUNCTIONS TO BE DEVELOPED AT DETAILED DESIGN PHASE.
 • BIN LOCATIONS: EXACT SPECIFICATION, SIZE AND LOCATION TO BE AGREED WITH COUNCIL WASTE SERVICES DEPARTMENT.



TO SHEET 5 OF 14

TO SHEET 7 OF 14

0 10 100
Millimetres

DO NOT SCALE

- KEY**
-  Pre-cast concrete paving
 -  Natural stone paving
 -  Asphalt footpath
 -  Raised Setts
 -  Cycle route
 -  Shared surface (Cycle route)
 -  Shared surface (pre-cast concrete paving)
 -  Shared surface (natural stone paving)
 -  Shared surface (asphalt footpath)
 -  Grasscrete or similar approved
 -  Proposed trees
 -  Existing trees
 -  Proposed grass
 -  Proposed ground-cover shrub planting
 -  Proposed raised planter
 -  Proposed/ retained cycle racks (8no provided; indicative location)
 -  Tram/ Cycle interface road markings (indicative)
 -  Tactile paving (Indicative)
 -  Existing/ proposed walls
 -  Proposed fencing
 -  Parking bays
 -  Loading bays
 -  Bin locations

Tram/ cycle interface road markings shown indicatively, and shall be further developed during the design phase in accordance with the City of Edinburgh Council requirements.

Except cyclists

Police only

Disabled parking

Ancient monument to be retained

Limited waiting

Public Realm Improvements: predominantly hard landscape treatment comprising of natural stone paving, 5-7no. specimen trees, litter bins and cycle stands. Layout shown is indicative. The Contractor shall develop detailed proposals for acceptance by the client.

GENERAL NOTES:

- CYCLEWAY/ PEDESTRIAN AND CYCLEWAY/ TRAM INTERFACES AT ALL JUNCTIONS TO BE DEVELOPED AT DETAILED DESIGN PHASE.
- BIN LOCATIONS: EXACT SPECIFICATION, SIZE AND LOCATION TO BE AGREED WITH COUNCIL WASTE SERVICES DEPARTMENT.

Rev.	Date	Description	Org	Chk'd	App'd	Aur'd
P06	29/01/19	SIXTH ISSUE	RP	SB	SB	SM
P05	17/12/18	FIFTH ISSUE	RP	SB	SB	SM
P04	05/10/18	FOURTH ISSUE	RP	SB	SB	SM
P03	29/09/18	THIRD ISSUE	RP	SB	SB	SM
P02	14/03/18	SECOND ISSUE	SW	SB	SB	SM
P01	06/03/18	FIRST ISSUE	SW	SB	SB	SM

Drawing Status: **FOR TENDER** Suitability: **D2**

ATKINS 6th Floor
200 Broomielaw
Glasgow
Scotland
G1 4RU
Tel: +44 (0)141 220 2000
Fax: +44 (0)141 220 2001
www.atkinsglobal.com

Copyright © Atkins Limited (2013)

EDINBURGH
THE CITY OF EDINBURGH COUNCIL

Project Title: **EDINBURGH TRAM
YORK PLACE TO NEWHAVEN**

Drawing Title: **LANDSCAPE PROPOSALS
SHEET 7 OF 14**

Scale	Originator	Checked	Approved	Authorised
1:500	SW	SB	SB	SM
Original Size	Date	Date	Date	Date
A1	14/03/18	14/03/18	14/03/18	14/03/18

Drawing Number: **5149899-ATK-ETE-DRG-EN-00007** Revision: **P06**



- KEY**
- Pre-cast concrete paving
 - Natural stone paving
 - Asphalt footpath
 - Raised Setts
 - Cycle route
 - Shared surface (Cycle route)
 - Shared surface (pre-cast concrete paving)
 - Shared surface (natural stone paving)
 - Shared surface (asphalt footpath)
 - Grasscrete or similar approved
 - Proposed trees
 - Existing trees
 - Proposed grass
 - Proposed ground-cover shrub planting
 - Proposed raised planter
 - Proposed/ retained cycle racks (8no provided; indicative location)
 - Tram/ Cycle interface road markings (indicative)
 - Tactile paving (Indicative)
 - Existing/ proposed walls
 - Proposed fencing
 - Parking bays
 - Loading bays
 - Bin locations

Rev.	Date	Description	Org	Chk'd	App'd	Aur'd
P07	26/04/19	SEVENTH ISSUE	LL	SB	SB	SM
P06	29/01/19	SIXTH ISSUE	RP	SB	SB	SM
P05	17/12/18	FIFTH ISSUE	RP	SB	SB	SM
P04	05/10/18	FOURTH ISSUE	RP	SB	SB	SM
P03	29/09/18	THIRD ISSUE	RP	SB	SB	SM
P02	14/03/18	SECOND ISSUE	SW	SB	SB	SM
P01	06/03/18	FIRST ISSUE	SW	SB	SB	SM

Drawing Status: **FOR TENDER** Suitability: **D2**

ATKINS 6th Floor
200 Broomielaw
Glasgow
Scotland
G1 4RU
Tel: +44 (0)141 220 2000
Fax: +44 (0)141 220 2001
www.atkinsglobal.com

Copyright © Atkins Limited (2013)

EDINBURGH
THE CITY OF EDINBURGH COUNCIL

Project Title: **EDINBURGH TRAM
YORK PLACE TO NEWHAVEN**

Drawing Title: **LANDSCAPE PROPOSALS
SHEET 8 OF 14**

Scale	Originator	Checked	Approved	Authorised
1:500	SW	SB	SB	SM
Original Size A1	Date 14/03/18	Date 14/03/18	Date 14/03/18	Date 14/03/18
Drawing Number 5149899-ATK-ETE-DRG-EN-00008	Revision P07			

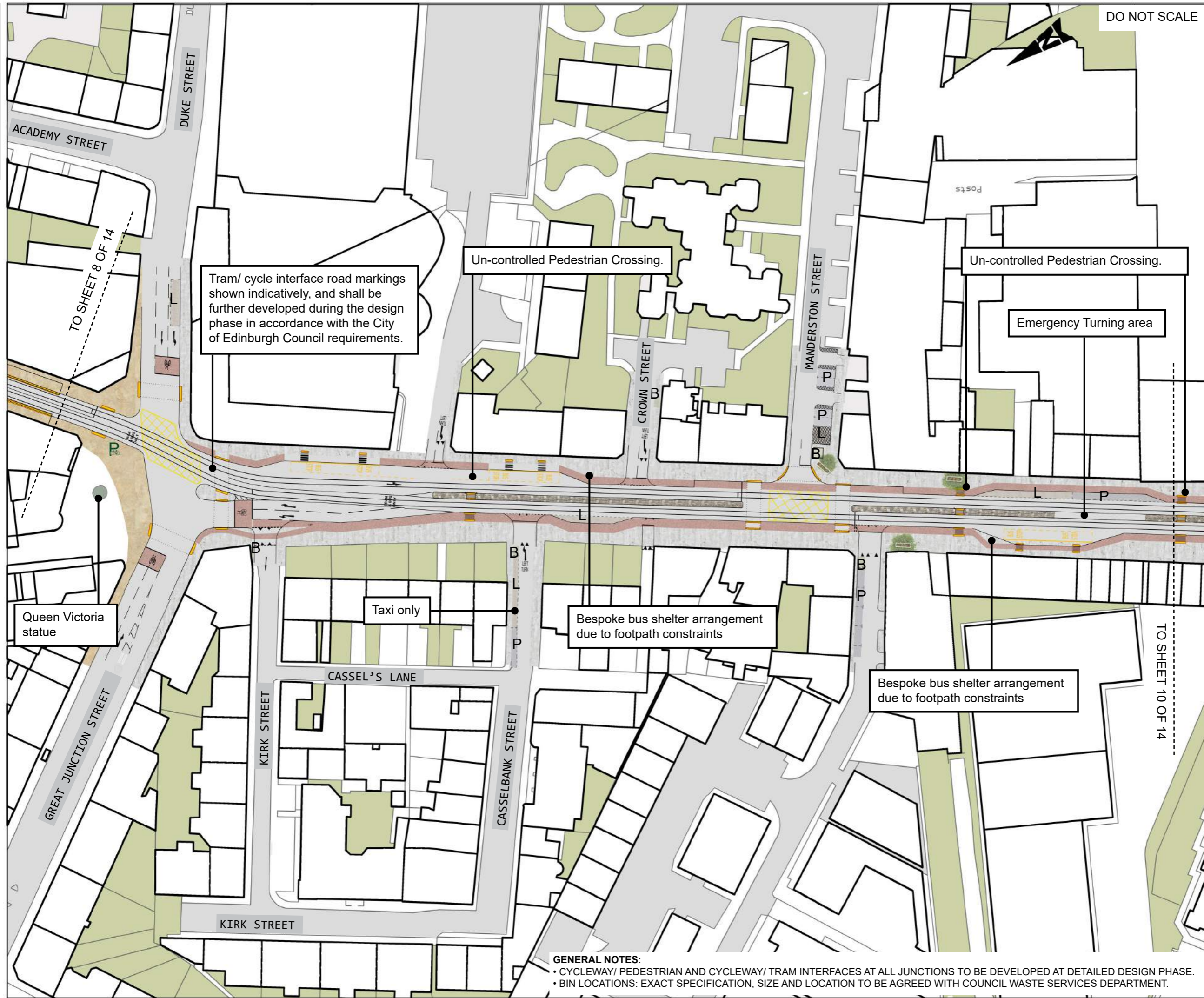
GENERAL NOTES:

- CYCLEWAY/ PEDESTRIAN AND CYCLEWAY/ TRAM INTERFACES AT ALL JUNCTIONS TO BE DEVELOPED AT DETAILED DESIGN PHASE.
- BIN LOCATIONS: EXACT SPECIFICATION, SIZE AND LOCATION TO BE AGREED WITH COUNCIL WASTE SERVICES DEPARTMENT.

0 10 100
Millimetres

DO NOT SCALE

- KEY**
-  Pre-cast concrete paving
 -  Natural stone paving
 -  Asphalt footpath
 -  Raised Setts
 -  Cycle route
 -  Shared surface (Cycle route)
 -  Shared surface (pre-cast concrete paving)
 -  Shared surface (natural stone paving)
 -  Shared surface (asphalt footpath)
 -  Grasscrete or similar approved
 -  Proposed trees
 -  Existing trees
 -  Proposed grass
 -  Proposed ground-cover shrub planting
 -  Proposed raised planter
 -  Proposed/ retained cycle racks (8no provided; indicative location)
 -  Tram/ Cycle interface road markings (indicative)
 -  Tactile paving (Indicative)
 -  Existing/ proposed walls
 -  Proposed fencing
 -  P Parking bays
 -  L Loading bays
 -  B Bin locations



Tram/ cycle interface road markings shown indicatively, and shall be further developed during the design phase in accordance with the City of Edinburgh Council requirements.

Un-controlled Pedestrian Crossing.

Un-controlled Pedestrian Crossing.

Emergency Turning area

Queen Victoria statue

Taxi only

Bespoke bus shelter arrangement due to footpath constraints

Bespoke bus shelter arrangement due to footpath constraints

GENERAL NOTES:

- CYCLEWAY/ PEDESTRIAN AND CYCLEWAY/ TRAM INTERFACES AT ALL JUNCTIONS TO BE DEVELOPED AT DETAILED DESIGN PHASE.
- BIN LOCATIONS: EXACT SPECIFICATION, SIZE AND LOCATION TO BE AGREED WITH COUNCIL WASTE SERVICES DEPARTMENT.

P08	30/08/19	EIGHTH ISSUE	LL	SS	SB	SM
P07	26/04/19	SEVENTH ISSUE	LL	SB	SB	SM
P06	29/01/19	SIXTH ISSUE	RP	SB	SB	SM
P05	17/12/18	FIFTH ISSUE	RP	SB	SB	SM
P04	05/10/18	FOURTH ISSUE	RP	SB	SB	SM
P03	29/09/18	THIRD ISSUE	RP	SB	SB	SM
P02	14/03/18	SECOND ISSUE	SW	SB	SB	SM
P01	06/03/18	FIRST ISSUE	SW	SB	SB	SM
Rev.	Date	Description	Org	Chkd	App'd	Aur'd

FOR TENDER Subsidiarity
D2

ATKINS 6th Floor
200 Broomielaw
Glasgow
Scotland
G1 4RU
Tel: +44 (0)141 220 2000
Fax: +44 (0)141 220 2001
www.atkinsglobal.com

Copyright © Atkins Limited (2013)

EDINBURGH
THE CITY OF EDINBURGH COUNCIL

Project Title
**EDINBURGH TRAM
YORK PLACE TO NEWHAVEN**

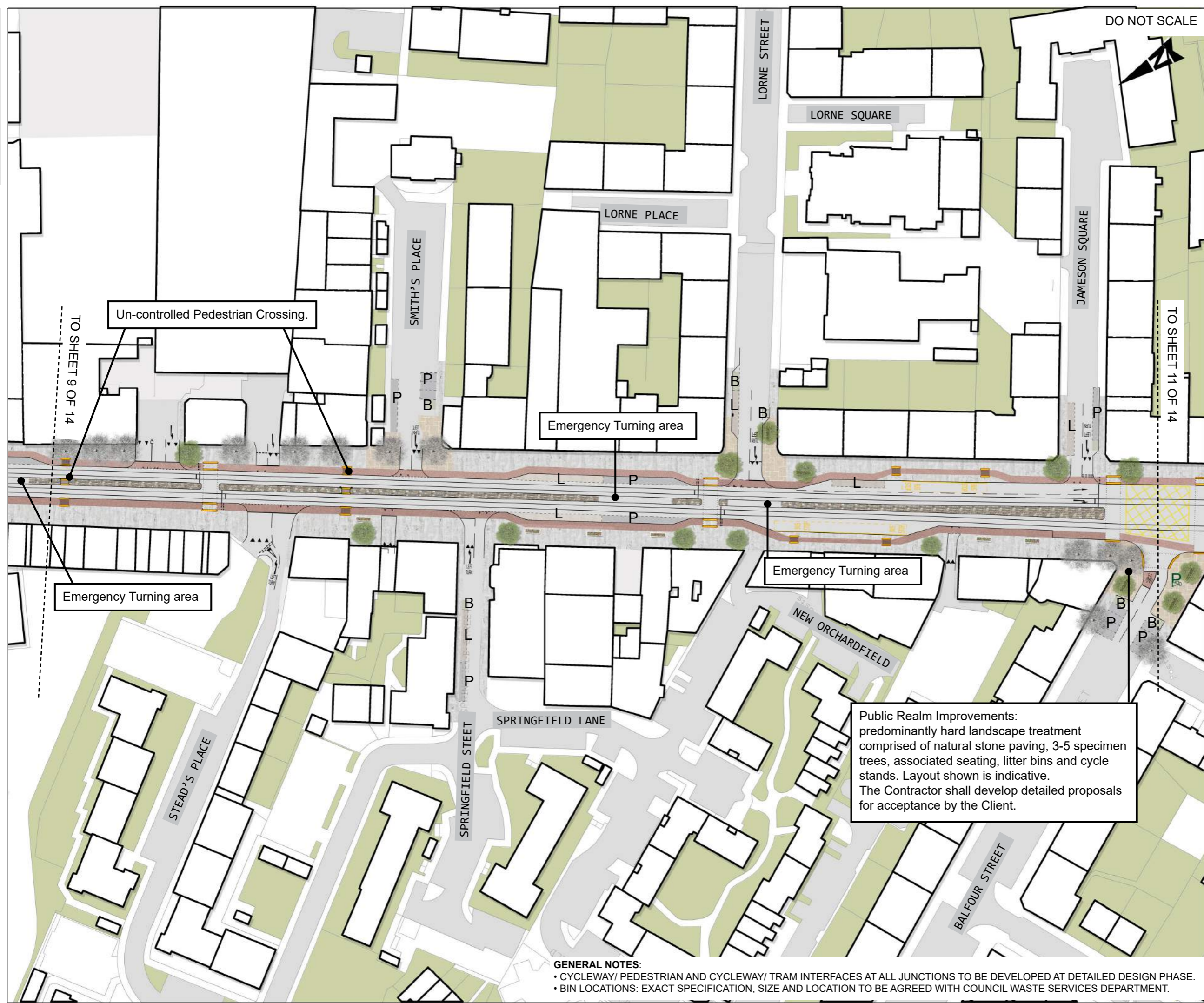
Drawing Title
**LANDSCAPE PROPOSALS
SHEET 9 OF 14**

Scale	Original Size	Originalator	Checked	Approved	Authorised
1:500	A1	SW	SB	SB	SM
Date	Date	Date	Date	Date	Date
14/03/18	14/03/18	14/03/18	14/03/18	14/03/18	14/03/18

Drawing Number
5149899-ATK-ETE-DRG-EN-00009

Revision
P08

0 10 100
Millimetres



DO NOT SCALE

- KEY**
- Pre-cast concrete paving
 - Natural stone paving
 - Asphalt footpath
 - Raised Setts
 - Cycle route
 - Shared surface (Cycle route)
 - Shared surface (pre-cast concrete paving)
 - Shared surface (natural stone paving)
 - Shared surface (asphalt footpath)
 - Grasscrete or similar approved
 - Proposed trees
 - Existing trees
 - Proposed grass
 - Proposed ground-cover shrub planting
 - Proposed raised planter
 - Proposed/ retained cycle racks (8no provided; indicative location)
 - Tram/ Cycle interface road markings (indicative)
 - Tactile paving (Indicative)
 - Existing/ proposed walls
 - Proposed fencing
 - Parking bays
 - Loading bays
 - Bin locations

TO SHEET 9 OF 14

TO SHEET 11 OF 14

Un-controlled Pedestrian Crossing.

Emergency Turning area

Emergency Turning area

Emergency Turning area

Public Realm Improvements:
 predominantly hard landscape treatment comprised of natural stone paving, 3-5 specimen trees, associated seating, litter bins and cycle stands. Layout shown is indicative. The Contractor shall develop detailed proposals for acceptance by the Client.

- GENERAL NOTES:**
- CYCLEWAY/ PEDESTRIAN AND CYCLEWAY/ TRAM INTERFACES AT ALL JUNCTIONS TO BE DEVELOPED AT DETAILED DESIGN PHASE.
 - BIN LOCATIONS: EXACT SPECIFICATION, SIZE AND LOCATION TO BE AGREED WITH COUNCIL WASTE SERVICES DEPARTMENT.

P06	26/04/19	SIXTH ISSUE	LL	SB	SB	SM
P05	29/01/19	FIFTH ISSUE	RP	SB	SB	SM
P04	05/10/18	FOURTH ISSUE	RP	SB	SB	SM
P03	29/09/18	THIRD ISSUE	RP	SB	SB	SM
P02	14/03/18	SECOND ISSUE	SW	SB	SB	SM
P01	06/03/18	FIRST ISSUE	SW	SB	SB	SM
Rev.	Date	Description	Org	Chk'd	App'd	Aur'd

Drawing Status: **FOR TENDER** Suitability: **D2**

ATKINS 6th Floor
 200 Broomielaw
 Glasgow
 Scotland
 G1 4RU
 Tel: +44 (0)141 220 2000
 Fax: +44 (0)141 220 2001
 www.atkinsglobal.com

Copyright © Atkins Limited (2013)

EDINBURGH
 THE CITY OF EDINBURGH COUNCIL

Project Title: **EDINBURGH TRAM
 YORK PLACE TO NEWHAVEN**

Drawing Title: **LANDSCAPE PROPOSALS
 SHEET 10 OF 14**

Scale	Original	Checked	Approved	Authorised
1:500	SW	SB	SB	SM
Original Size	Date	Date	Date	Date
A1	14/03/18	14/03/18	14/03/18	14/03/18

Drawing Number: **5149899-ATK-ETE-DRG-EN-00010** Revision: **P06**

0 10 100
Millimetres

DO NOT SCALE



- KEY**
- Pre-cast concrete paving
 - Natural stone paving
 - Asphalt footpath
 - Raised Setts
 - Cycle route
 - Shared surface (Cycle route)
 - Shared surface (pre-cast concrete paving)
 - Shared surface (natural stone paving)
 - Shared surface (asphalt footpath)
 - Grasscrete or similar approved
 - Proposed trees
 - Existing trees
 - Proposed grass
 - Proposed ground-cover shrub planting
 - Proposed raised planter
 - Proposed/ retained cycle racks (8no provided; indicative location)
 - Tram/ Cycle interface road markings (indicative)
 - Tactile paving (Indicative)
 - Existing/ proposed walls
 - Proposed fencing
 - P Parking bays
 - L Loading bays
 - B Bin locations

Public Realm Improvements:
predominantly hard landscape treatment
comprised of natural stone paving, 3-5 specimen
trees, associated seating, litter bins and cycle
stands. Layout shown is indicative.
The Contractor shall develop detailed proposals
for acceptance by the Client.

Disabled parking

Except cyclists

TO SHEET 12 OF 14

TO SHEET 10 OF 14

Public Realm Improvements:
predominantly hard landscape treatment
comprised of natural stone paving, 3-5 specimen
trees, associated seating, litter bins and cycle
stands. Layout shown is indicative.
The Contractor shall develop detailed proposals
for acceptance by the Client.

Public Realm Improvements:
predominantly hard landscape treatment
comprised of natural stone paving, 3-5 specimen
trees, associated seating, litter bins and cycle
stands. Layout shown is indicative.
The Contractor shall develop detailed proposals
for acceptance by the Client.

- GENERAL NOTES:**
- CYCLEWAY/ PEDESTRIAN AND CYCLEWAY/ TRAM INTERFACES AT ALL JUNCTIONS TO BE DEVELOPED AT DETAILED DESIGN PHASE.
 - BIN LOCATIONS: EXACT SPECIFICATION, SIZE AND LOCATION TO BE AGREED WITH COUNCIL WASTE SERVICES DEPARTMENT.

P05	29/01/19	FIFTH ISSUE	RP	SB	SB	SM
P04	05/10/18	FOURTH ISSUE	RP	SB	SB	SM
P03	29/09/18	THIRD ISSUE	RP	SB	SB	SM
P02	14/03/18	SECOND ISSUE	SW	SB	SB	SM
P01	06/03/18	FIRST ISSUE	SW	SB	SB	SM
Rev.	Date	Description	Org	Chk'd	App'd	Aur'd

Drawing Status: **FOR TENDER** Suitability: **D2**

ATKINS 6th Floor
200 Broomielaw
Glasgow
Scotland
G1 4RU
Tel: +44 (0)141 220 2000
Fax: +44 (0)141 220 2001
www.atkinsglobal.com

Copyright © Atkins Limited (2013)

EDINBURGH
THE CITY OF EDINBURGH COUNCIL

Project Title: **EDINBURGH TRAM
YORK PLACE TO NEWHAVEN**

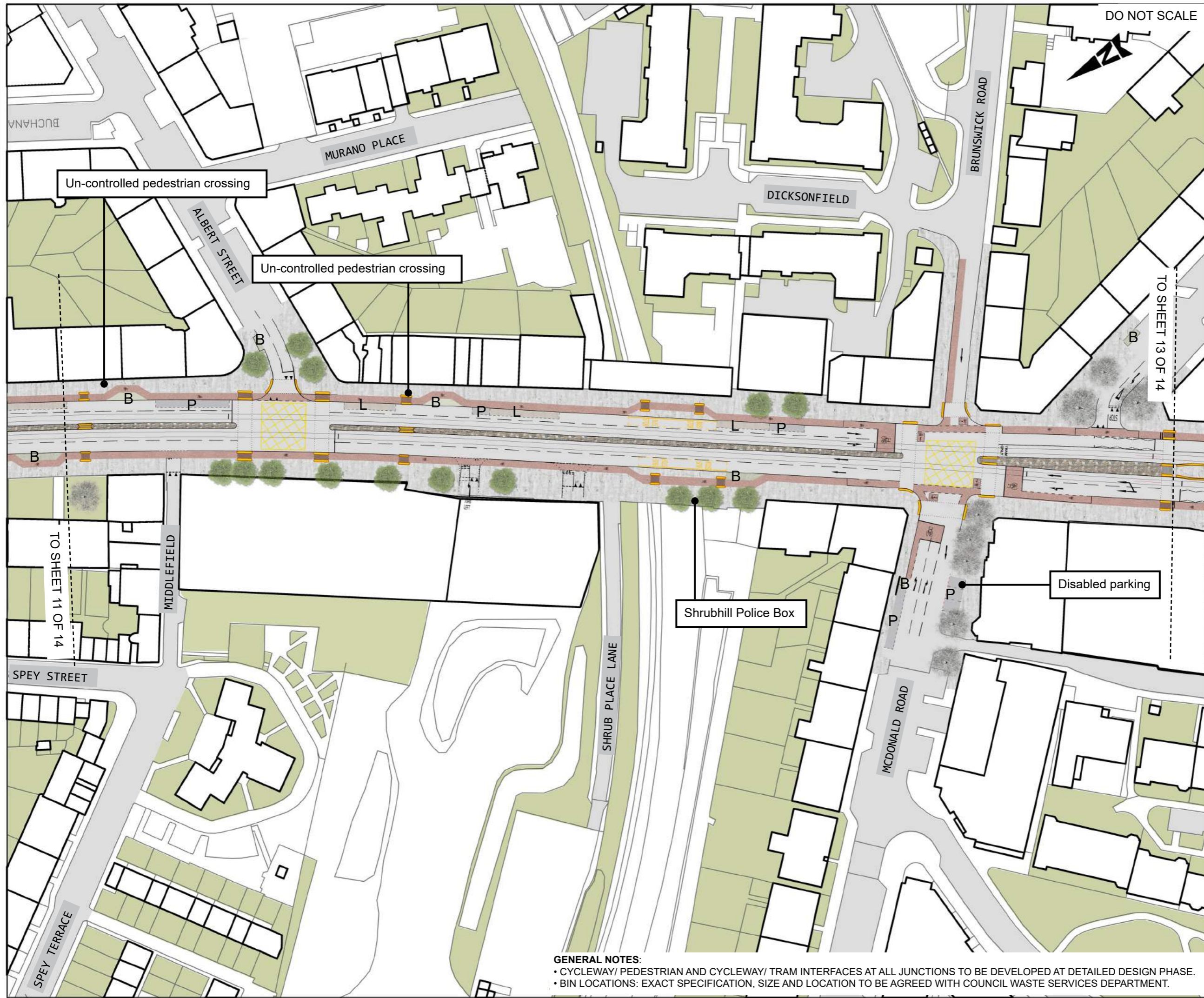
Drawing Title: **LANDSCAPE PROPOSALS
SHEET 11 OF 14**

Scale	Original	Checked	Approved	Authorised
1:500	SW	SB	SB	SM
Original Size	Date	Date	Date	Date
A1	14/03/18	14/03/18	14/03/18	14/03/18

Drawing Number: **5149899-ATK-ETE-DRG-EN-00011** Revision: **P05**

0 10 100
Millimetres

DO NOT SCALE



- KEY**
- Pre-cast concrete paving
 - Natural stone paving
 - Asphalt footpath
 - Raised Setts
 - Cycle route
 - Shared surface (Cycle route)
 - Shared surface (pre-cast concrete paving)
 - Shared surface (natural stone paving)
 - Shared surface (asphalt footpath)
 - Grasscrete or similar approved
 - Proposed trees
 - Existing trees
 - Proposed grass
 - Proposed ground-cover shrub planting
 - Proposed raised planter
 - Proposed/ retained cycle racks (8no provided; indicative location)
 - Tram/ Cycle interface road markings (indicative)
 - Tactile paving (Indicative)
 - Existing/ proposed walls
 - Proposed fencing
 - P Parking bays
 - L Loading bays
 - B Bin locations

Rev.	Date	Description	Org	Chkd	App'd	Aur'd
P07	26/04/19	SEVENTH ISSUE	LL	SB	SB	SM
P06	29/01/19	SIXTH ISSUE	RP	SB	SB	SM
P05	17/12/18	FIFTH ISSUE	RP	SB	SB	SM
P04	05/10/18	FOURTH ISSUE	RP	SB	SB	SM
P03	29/09/18	THIRD ISSUE	RP	SB	SB	SM
P02	14/03/18	SECOND ISSUE	SW	SB	SB	SM
P01	06/03/18	FIRST ISSUE	SW	SB	SB	SM

Drawing Status: **FOR TENDER** Subtality: **D2**

ATKINS 6th Floor, 200 Broomielaw, Glasgow, Scotland, G1 4RU
 Tel: +44 (0)141 220 2000 Fax: +44 (0)141 220 2001 www.atkinsglobal.com

Copyright © Atkins Limited (2013)

EDINBURGH
THE CITY OF EDINBURGH COUNCIL

Project Title: **EDINBURGH TRAM YORK PLACE TO NEWHAVEN**

Drawing Title: **LANDSCAPE PROPOSALS SHEET 12 OF 14**

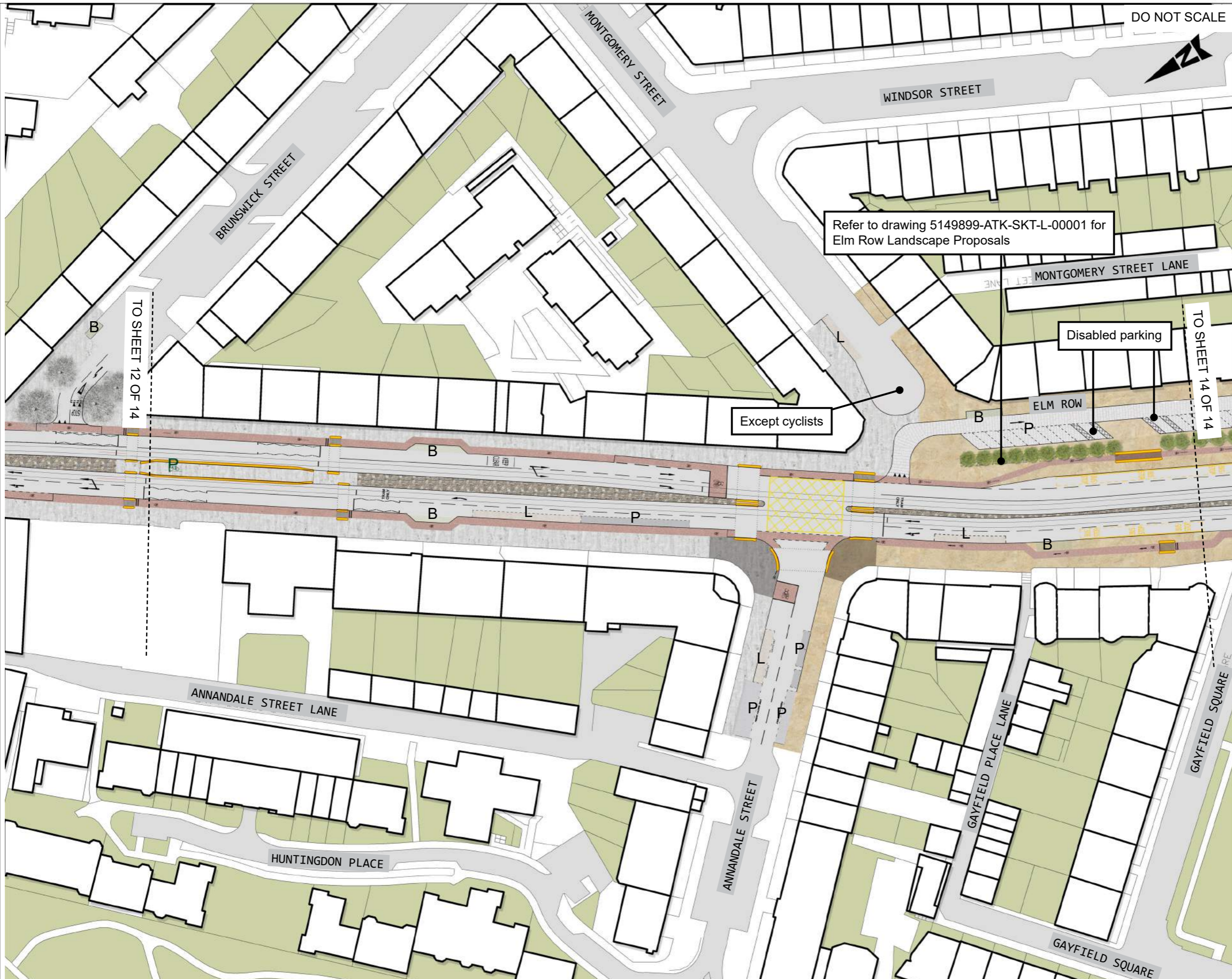
Scale	Original	Checked	Approved	Authorised
1:500	SW	SB	SB	SM
Original Size	Date	Date	Date	Date
A1	14/03/18	14/03/18	14/03/18	14/03/18
Drawing Number	Revision			
5149899-ATK-ETE-DRG-EN-00012	P07			

GENERAL NOTES:

- CYCLEWAY/ PEDESTRIAN AND CYCLEWAY/ TRAM INTERFACES AT ALL JUNCTIONS TO BE DEVELOPED AT DETAILED DESIGN PHASE.
- BIN LOCATIONS: EXACT SPECIFICATION, SIZE AND LOCATION TO BE AGREED WITH COUNCIL WASTE SERVICES DEPARTMENT.

0 10 100
Millimetres

DO NOT SCALE



Refer to drawing 5149899-ATK-SKT-L-00001 for Elm Row Landscape Proposals

Disabled parking

Except cyclists

- KEY**
- Pre-cast concrete paving
 - Natural stone paving
 - Asphalt footpath
 - Raised Setts
 - Cycle route
 - Shared surface (Cycle route)
 - Shared surface (pre-cast concrete paving)
 - Shared surface (natural stone paving)
 - Shared surface (asphalt footpath)
 - Grasscrete or similar approved
 - Proposed trees
 - Existing trees
 - Proposed grass
 - Proposed ground-cover shrub planting
 - Proposed raised planter
 - Proposed/ retained cycle racks (8no provided; indicative location)
 - Tram/ Cycle interface road markings (indicative)
 - Tactile paving (Indicative)
 - Existing/ proposed walls
 - Proposed fencing
 - Parking bays
 - Loading bays
 - Bin locations

Rev.	Date	Description	Org	Chk'd	App'd	Aur'd
P07	26/04/19	SEVENTH ISSUE	LL	SB	SB	SM
P06	29/01/19	SIXTH ISSUE	RP	SB	SB	SM
P05	17/12/18	FIFTH ISSUE	RP	SB	SB	SM
P04	05/10/18	FOURTH ISSUE	RP	SB	SB	SM
P03	29/09/18	THIRD ISSUE	RP	SB	SB	SM
P02	14/03/18	SECOND ISSUE	SW	SB	SB	SM
P01	06/03/18	FIRST ISSUE	SW	SB	SB	SM

Drawing Status: **FOR TENDER** Suitability: **D2**

ATKINS 6th Floor
200 Broomielaw
Glasgow
Scotland
G1 4RU
Tel: +44 (0)141 220 2000
Fax: +44 (0)141 220 2001
www.atkinsglobal.com

Copyright © Atkins Limited (2013)

EDINBURGH
THE CITY OF EDINBURGH COUNCIL

Project Title: **EDINBURGH TRAM
YORK PLACE TO NEWHAVEN**

Drawing Title: **LANDSCAPE PROPOSALS
SHEET 13 OF 14**

Scale	Original Size	Original Date	Checked Date	Approved Date	Authorised Date
1:500	A1	14/03/18	14/03/18	14/03/18	14/03/18

Drawing Number: **5149899-ATK-ETE-DRG-EN-00013** Revision: **P07**

GENERAL NOTES:

- CYCLEWAY/ PEDESTRIAN AND CYCLEWAY/ TRAM INTERFACES AT ALL JUNCTIONS TO BE DEVELOPED AT DETAILED DESIGN PHASE.
- BIN LOCATIONS: EXACT SPECIFICATION, SIZE AND LOCATION TO BE AGREED WITH COUNCIL WASTE SERVICES DEPARTMENT.

0 10 100
Millimetres

DO NOT SCALE

- KEY**
-  Pre-cast concrete paving
 -  Natural stone paving
 -  Asphalt footpath
 -  Raised Setts
 -  Cycle route
 -  Shared surface (Cycle route)
 -  Shared surface (pre-cast concrete paving)
 -  Shared surface (natural stone paving)
 -  Shared surface (asphalt footpath)
 -  Grasscrete or similar approved
 -  Proposed trees
 -  Existing trees
 -  Proposed grass
 -  Proposed ground-cover shrub planting
 -  Proposed raised planter
 -  Proposed/ retained cycle racks (8no provided; indicative location)
 -  Tram/ Cycle interface road markings (indicative)
 -  Tactile paving (Indicative)
 -  Existing/ proposed walls
 -  Proposed fencing
 -  Parking bays
 -  Loading bays
 -  Bin locations

Public Realm Improvements:
predominantly soft landscape treatment comprised of 5-7 specimen trees and ground-cover shrub planting. Layout shown is indicative. The Contractor shall develop detailed proposals for acceptance by the client.

Clock Sculpture

Pigeon Sculpture

Taxi Only

Taxi Only

Refer to drawing 5149899-ATK-SKT-L-00001 for Elm Row Landscape Proposals

GENERAL NOTES:
 • CYCLEWAY/ PEDESTRIAN AND CYCLEWAY/ TRAM INTERFACES AT ALL JUNCTIONS TO BE DEVELOPED AT DETAILED DESIGN PHASE.
 • BIN LOCATIONS: EXACT SPECIFICATION, SIZE AND LOCATION TO BE AGREED WITH COUNCIL WASTE SERVICES DEPARTMENT.

Rev.	Date	Description	Org	Chk'd	App'd	Aur'd
P06	26/04/19	SIXTH ISSUE	LL	SB	SB	SM
P05	29/01/19	FIFTH ISSUE	RP	SB	SB	SM
P04	05/10/18	FOURTH ISSUE	RP	SB	SB	SM
P03	29/09/18	THIRD ISSUE	RP	SB	SB	SM
P02	14/03/18	SECOND ISSUE	SW	SB	SB	SM
P01	06/03/18	FIRST ISSUE	SW	SB	SB	SM

Drawing Status: **FOR TENDER** Suitability: **D2**

ATKINS
 6th Floor
 200 Broomielaw
 Glasgow
 Scotland
 G1 4RU
 Tel: +44 (0)141 220 2000
 Fax: +44 (0)141 220 2001
 www.atkinsglobal.com

Copyright © Atkins Limited (2013)
EDINBURGH
 THE CITY OF EDINBURGH COUNCIL

Project Title: **EDINBURGH TRAM
 YORK PLACE TO NEWHAVEN**

Drawing Title: **LANDSCAPE PROPOSALS
 SHEET 14 OF 14**

Scale	Original	Checked	Approved	Authorised
1:500	SW	SB	SB	SM
Original Size	Date	Date	Date	Date
A1	14/03/18	14/03/18	14/03/18	14/03/18
Drawing Number	Revision			
5149899-ATK-ETE-DRG-EN-00014	P06			

TO SHEET 13 OF 14

