

0 10 100
Millimetres

DO NOT SCALE

Refer to drawing 5149899-ATK-ETE-DRG-EN-00015& 5149899-ATK-ETE-DRG-EN-00016 for Newhaven Public Realm Proposals incorporating driver welfare facility with power and water supply under development

Refer to the Newhaven Gateway outline report for further details of the proposed Gateway sculpture

Stabling area incorporating security measures including CCTV

Public Realm Improvements: predominantly soft landscape treatment comprised of 5-7 specimen trees and ground-cover shrub planting.

The Contractor shall confirm grass track extents within S&C locations and agree a specific maintenance regime with the Client for the grass in these locations.

Adjoins existing shared surface facility

Uncontrolled crossing

TO SHEET 2 OF 14

Driver welfare facility

Buffer stop

Uncontrolled crossing

Newhaven Tramstop

Uncontrolled crossing

New proposed path connection

- KEY**
-  Pre-cast concrete paving
 -  Natural stone paving
 -  Asphalt footpath
 -  Raised Setts
 -  Cycle route
 -  Shared surface (Cycle route)
 -  Shared surface (pre-cast concrete paving)
 -  Shared surface (natural stone paving)
 -  Shared surface (asphalt footpath)
 -  Grasscrete or similar approved
 -  Proposed trees
 -  Existing trees
 -  Proposed grass
 -  Proposed ground-cover shrub planting
 -  Proposed raised planter
 -  Proposed/ retained cycle racks (8no provided; indicative location)
 -  Tram/ Cycle interface road markings (indicative)
 -  Tactile paving (Indicative)
 -  Existing/ proposed walls
 -  Parking bays
 -  Loading bays
 -  Bin locations

P12	19/05/21	TWELFTH ISSUE	LL	SS	SB	SM
P11	25/11/20	ELEVENTH ISSUE	LL	SS	SB	SM
P10	18/09/20	TENTH ISSUE	LL	SS	SB	SM
P09	31/07/20	NINTH ISSUE	LL	SS	SB	SM
P08	16/06/20	EIGHTH ISSUE	LL	SS	SB	SM
P07	05/03/20	SEVENTH ISSUE	LL	SS	SB	SM
P06	22/08/19	SIXTH ISSUE	LL	SS	SB	SM
P05	29/01/19	FIFTH ISSUE	RP	SB	SB	SM
P04	05/10/18	FOURTH ISSUE	RP	SB	SB	SM
P03	29/09/18	THIRD ISSUE	RP	SB	SB	SM
P02	14/03/18	SECOND ISSUE	SW	SB	SB	SM
P01	06/03/18	FIRST ISSUE	SW	SB	SB	SM
Rev.	Date	Description	Org	Chk'd	App'd	Aur'd

FOR INFORMATION S2

ATKINS 6th Floor
200 Broomielaw
Glasgow
Scotland
G1 4RU
Tel: +44 (0)141 220 2000
Fax: +44 (0)141 220 2001
www.atkinsglobal.com

Copyright © Atkins Limited (2013)

EDINBURGH
THE CITY OF EDINBURGH COUNCIL

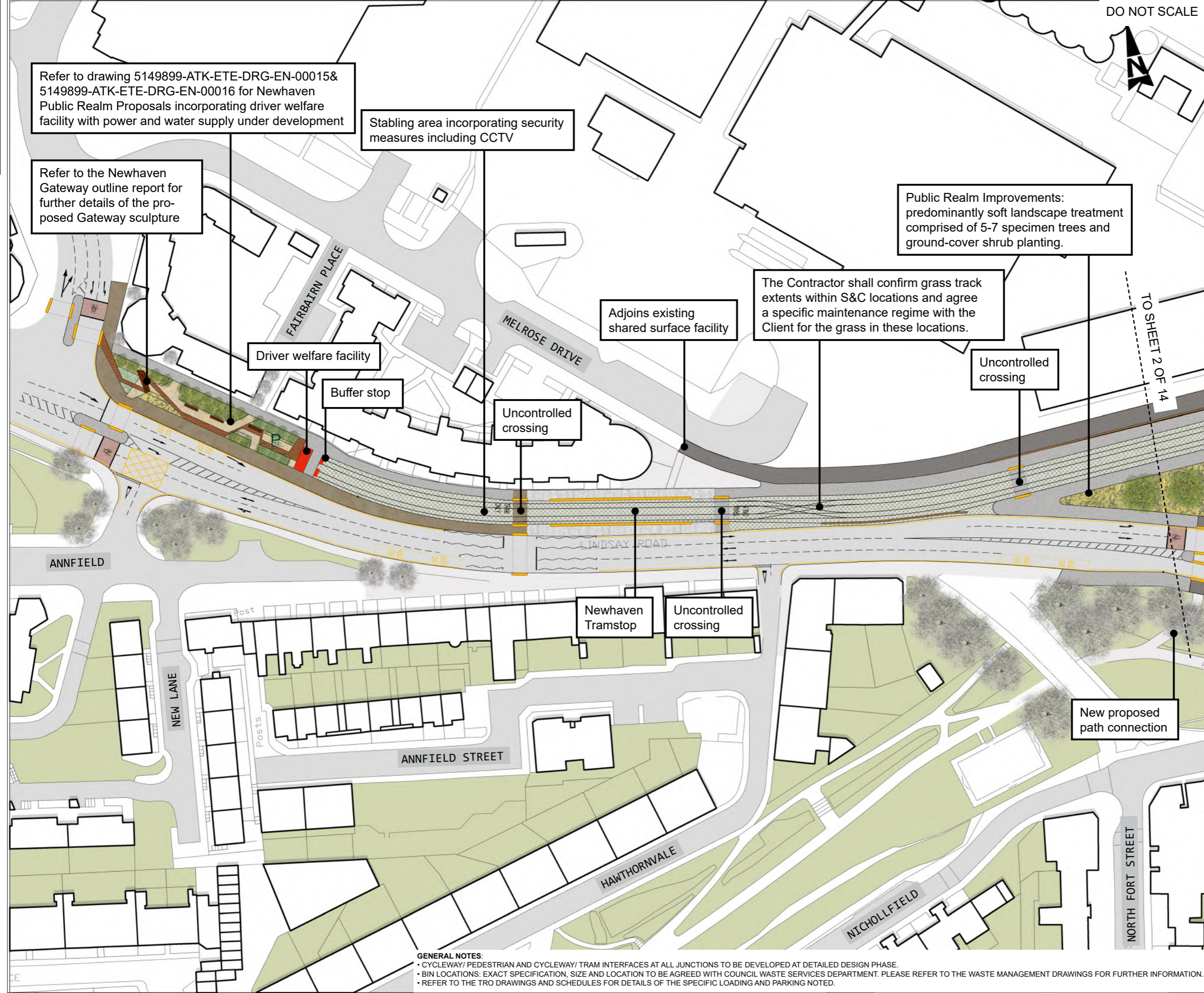
Project Title
**EDINBURGH TRAM
YORK PLACE TO NEWHAVEN**

Drawing Title
**LANDSCAPE PROPOSALS
SHEET 1 OF 14**

Scale	Originalator	Checked	Approved	Authorised
1:500	LL	SS	SB	SM
Original Size	Date	Date	Date	Date
A1	19/05/21	19/05/21	19/05/21	19/05/21
Drawing Number	Revision			
5149899-ATK-ETE-DRG-EN-00001	P12			

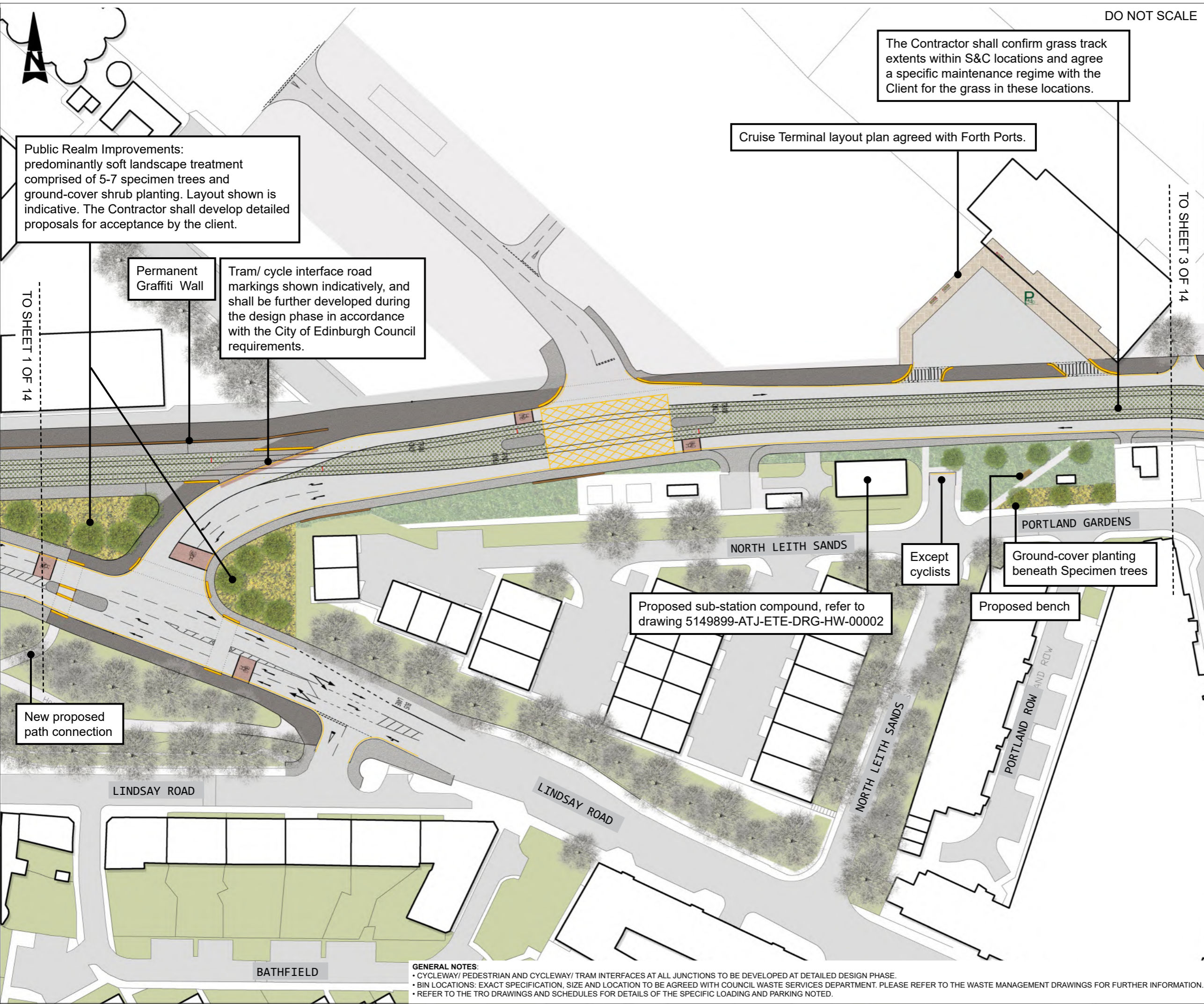
GENERAL NOTES:

- CYCLEWAY/ PEDESTRIAN AND CYCLEWAY/ TRAM INTERFACES AT ALL JUNCTIONS TO BE DEVELOPED AT DETAILED DESIGN PHASE.
- BIN LOCATIONS: EXACT SPECIFICATION, SIZE AND LOCATION TO BE AGREED WITH COUNCIL WASTE SERVICES DEPARTMENT. PLEASE REFER TO THE WASTE MANAGEMENT DRAWINGS FOR FURTHER INFORMATION.
- REFER TO THE TRO DRAWINGS AND SCHEDULES FOR DETAILS OF THE SPECIFIC LOADING AND PARKING NOTED.



Millimetres
0 10 100

DO NOT SCALE



Public Realm Improvements: predominantly soft landscape treatment comprised of 5-7 specimen trees and ground-cover shrub planting. Layout shown is indicative. The Contractor shall develop detailed proposals for acceptance by the client.

Permanent Graffiti Wall

Tram/ cycle interface road markings shown indicatively, and shall be further developed during the design phase in accordance with the City of Edinburgh Council requirements.

Cruise Terminal layout plan agreed with Forth Ports.

The Contractor shall confirm grass track extents within S&C locations and agree a specific maintenance regime with the Client for the grass in these locations.

TO SHEET 1 OF 14

TO SHEET 3 OF 14

- KEY**
- Pre-cast concrete paving
 - Natural stone paving
 - Asphalt footpath
 - Raised Setts
 - Cycle route
 - Shared surface (Cycle route)
 - Shared surface (pre-cast concrete paving)
 - Shared surface (natural stone paving)
 - Shared surface (asphalt footpath)
 - Grasscrete or similar approved
 - Proposed trees
 - Existing trees
 - Proposed grass
 - Proposed ground-cover shrub planting
 - Proposed raised planter
 - Proposed/ retained cycle racks (8no provided; indicative location)
 - Tram/ Cycle interface road markings (indicative)
 - Tactile paving (Indicative)
 - Existing/ proposed walls
 - Parking bays
 - Loading bays
 - Bin locations

P13	19/05/21	THIRTEENTH ISSUE	LL	SS	SB	SM
P12	12/01/21	TWELFTH ISSUE	LL	SS	SB	SM
P11	18/09/20	ELEVENTH ISSUE	LL	SS	SB	SM
P10	05/08/20	TENTH ISSUE	LL	SS	SB	SM
P09	31/07/20	NINTH ISSUE	LL	SS	SB	SM
P08	16/06/20	EIGHTH ISSUE	LL	SS	SB	SM
P07	19/11/19	FORTH PORTS ACCESS UPDATE	LL	SS	SB	SM
P06	22/08/19	SIXTH ISSUE	LL	SS	SB	SM
P05	29/01/19	FIFTH ISSUE	RP	SB	SB	SM
P04	05/10/18	FOURTH ISSUE	RP	SB	SB	SM
P03	29/09/18	THIRD ISSUE	RP	SB	SB	SM
P02	14/03/18	SECOND ISSUE	SW	SB	SB	SM
P01	06/03/18	FIRST ISSUE	SW	SB	SB	SM
Rev.	Date	Description	Org	Chk'd	App'd	Aur'd

FOR INFORMATION S2

ATKINS 6th Floor
200 Broomielaw
Glasgow
Scotland
G1 4RU
Tel: +44 (0)141 220 2000
Fax: +44 (0)141 220 2001
www.atkinsglobal.com

Copyright © Atkins Limited (2013)

EDINBURGH
THE CITY OF EDINBURGH COUNCIL

Project Title
**EDINBURGH TRAM
YORK PLACE TO NEWHAVEN**

Drawing Title
**LANDSCAPE PROPOSALS
SHEET 2 OF 14**

Scale	Originalator	Checked	Approved	Authorised
1:500	LL	SS	SB	SM
Original Size	Date	Date	Date	Date
A1	19/05/21	19/05/21	19/05/21	19/05/21
Drawing Number	Revision			
5149899-ATK-ETE-DRG-EN-00002	P13			

GENERAL NOTES:

- CYCLEWAY/ PEDESTRIAN AND CYCLEWAY/ TRAM INTERFACES AT ALL JUNCTIONS TO BE DEVELOPED AT DETAILED DESIGN PHASE.
- BIN LOCATIONS: EXACT SPECIFICATION, SIZE AND LOCATION TO BE AGREED WITH COUNCIL WASTE SERVICES DEPARTMENT. PLEASE REFER TO THE WASTE MANAGEMENT DRAWINGS FOR FURTHER INFORMATION.
- REFER TO THE TRO DRAWINGS AND SCHEDULES FOR DETAILS OF THE SPECIFIC LOADING AND PARKING NOTED.

New proposed path connection

Proposed sub-station compound, refer to drawing 5149899-ATJ-ETE-DRG-HW-00002

Except cyclists

Proposed bench

Ground-cover planting beneath Specimen trees

LINDSAY ROAD

LINDSAY ROAD

NORTH LEITH SANDS

NORTH LEITH SANDS

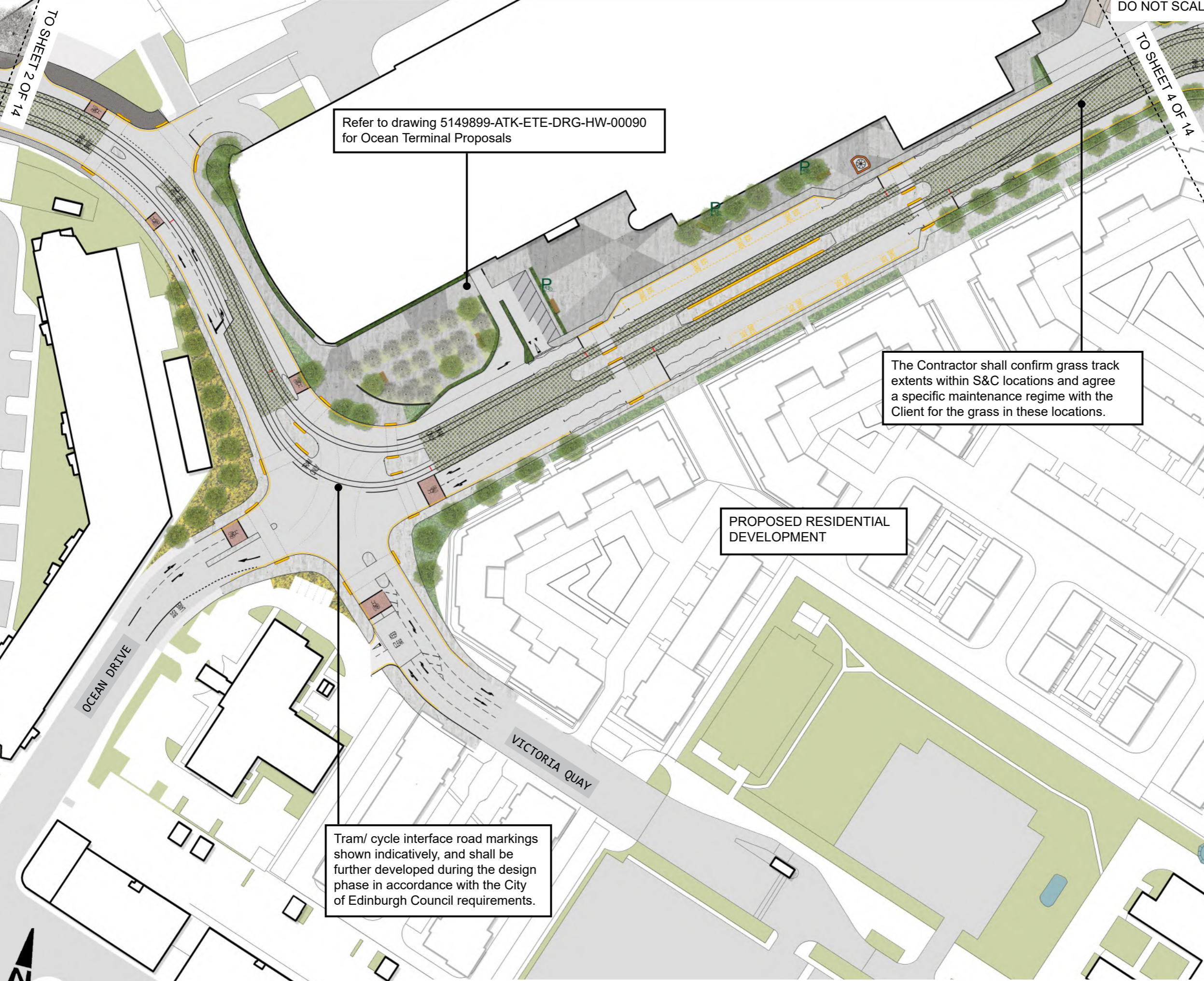
PORTLAND GARDENS

PORTLAND ROW AND ROW

BATHFIELD

0 10 100
Millimetres

DO NOT SCALE



Refer to drawing 5149899-ATK-ETE-DRG-HW-00090 for Ocean Terminal Proposals

The Contractor shall confirm grass track extents within S&C locations and agree a specific maintenance regime with the Client for the grass in these locations.

PROPOSED RESIDENTIAL DEVELOPMENT

Tram/ cycle interface road markings shown indicatively, and shall be further developed during the design phase in accordance with the City of Edinburgh Council requirements.

- KEY**
- Pre-cast concrete paving
 - Natural stone paving
 - Asphalt footpath
 - Raised Setts
 - Cycle route
 - Shared surface (Cycle route)
 - Shared surface (pre-cast concrete paving)
 - Shared surface (natural stone paving)
 - Shared surface (asphalt footpath)
 - Grasscrete or similar approved
 - Proposed trees
 - Existing trees
 - Proposed grass
 - Proposed ground-cover shrub planting
 - Proposed hedges
 - Proposed raised planter
 - Proposed/ retained cycle racks (8no provided; indicative location)
 - Tram/ Cycle interface road markings (indicative)
 - Tactile paving (Indicative)
 - Existing/ proposed walls
 - Parking bays
 - Loading bays
 - Bin locations

Rev.	Date	Description	Org	Chk'd	App'd	Aur'd
P11	19/05/21	ELEVENTH ISSUE	LL	SS	SB	SM
P10	12/01/21	TENTH ISSUE	LL	SS	SB	SM
P09	20/10/20	NINTH ISSUE	LL	SS	SB	SM
P08	18/09/20	EIGHTH ISSUE	LL	SS	SB	SM
P07	31/07/20	SEVENTH ISSUE	LL	SS	SB	SM
P06	16/06/20	SIXTH ISSUE	LL	SS	SB	SM
P05	29/01/19	FIFTH ISSUE	RP	SB	SB	SM
P04	05/10/18	FOURTH ISSUE	RP	SB	SB	SM
P03	29/09/18	THIRD ISSUE	RP	SB	SB	SM
P02	14/03/18	SECOND ISSUE	SW	SB	SB	SM
P01	06/03/18	FIRST ISSUE	SW	SB	SB	SM

FOR INFORMATION S2

ATKINS
 6th Floor
 200 Broomielaw
 Glasgow
 Scotland
 G1 4RU
 Tel: +44 (0)141 220 2000
 Fax: +44 (0)141 220 2001
 www.atkinsglobal.com

Copyright © Atkins Limited (2013)

EDINBURGH
 THE CITY OF EDINBURGH COUNCIL

Project Title
**EDINBURGH TRAM
 YORK PLACE TO NEWHAVEN**

Drawing Title
**LANDSCAPE PROPOSALS
 SHEET 3 OF 14**

Scale	Originator	Checked	Approved	Authorised
Original Size	Date	Date	Date	Date
1:500	LL	SS	SB	SM
A1	19/05/21	19/05/21	19/05/21	19/05/21

Drawing Number
5149899-ATK-ETE-DRG-EN-00003

Revision
P11

GENERAL NOTES:

- CYCLEWAY/ PEDESTRIAN AND CYCLEWAY/ TRAM INTERFACES AT ALL JUNCTIONS TO BE DEVELOPED AT DETAILED DESIGN PHASE.
- BIN LOCATIONS: EXACT SPECIFICATION, SIZE AND LOCATION TO BE AGREED WITH COUNCIL WASTE SERVICES DEPARTMENT. PLEASE REFER TO THE WASTE MANAGEMENT DRAWINGS FOR FURTHER INFORMATION.
- REFER TO THE TRO DRAWINGS AND SCHEDULES FOR DETAILS OF THE SPECIFIC LOADING AND PARKING NOTED.

0 10 100
Millimetres

DO NOT SCALE



KEY	
	Pre-cast concrete paving
	Natural stone paving
	Asphalt footpath
	Raised Setts
	Cycle route
	Shared surface (Cycle route)
	Shared surface (pre-cast concrete paving)
	Shared surface (natural stone paving)
	Shared surface (asphalt footpath)
	Grasscrete or similar approved
	Proposed trees
	Existing trees
	Proposed grass
	Proposed ground-cover shrub planting
	Proposed hedges
	Proposed raised planter
	Proposed/ retained cycle racks (8no provided; indicative location)
	Tram/ Cycle interface road markings (indicative)
	Tactile paving (Indicative)
	Existing/ proposed walls
	Parking bays
	Loading bays
	Bin locations

Refer to drawing 5149899-ATK-ETE-DRG-HW-00090 for Ocean Terminal Proposals

PROPOSED RESIDENTIAL DEVELOPMENT

OCEAN DRIVE

TO SHEET 3 OF 14

TO SHEET 5 OF 14

Tram/ cycle interface road markings shown indicatively, and shall be further developed during the design phase in accordance with the City of Edinburgh Council requirements.

Un-controlled pedestrian crossing

PROPOSED RESIDENTIAL DEVELOPMENT

Rev.	Date	Description	Org	Chk'd	App'd	Aur'd
P09	20/10/20	NINTH ISSUE	LL	SS	SB	SM
P08	18/09/20	EIGHTH ISSUE	LL	SS	SB	SM
P07	31/07/20	SEVENTH ISSUE	LL	SS	SB	SM
P06	16/06/20	SIXTH ISSUE	LL	SS	SB	SM
P05	29/01/19	FIFTH ISSUE	RP	SB	SB	SM
P04	05/10/18	FOURTH ISSUE	RP	SB	SB	SM
P03	29/09/18	THIRD ISSUE	RP	SB	SB	SM
P02	14/03/18	SECOND ISSUE	SW	SB	SB	SM
P01	06/03/18	FIRST ISSUE	SW	SB	SB	SM

FOR INFORMATION S2

ATKINS 6th Floor
200 Broomielaw
Glasgow
Scotland
G1 4RU
Tel: +44 (0)141 220 2000
Fax: +44 (0)141 220 2001
www.atkinsglobal.com

Copyright © Atkins Limited (2013)

EDINBURGH
THE CITY OF EDINBURGH COUNCIL

Project Title
**EDINBURGH TRAM
YORK PLACE TO NEWHAVEN**

Drawing Title
**LANDSCAPE PROPOSALS
SHEET 4 OF 14**

Scale	Original	Checked	Approved	Authorised
1:500	LL	SS	SB	SM
Original Size	Date	Date	Date	Date
A1	20/10/20	20/10/20	20/10/20	20/10/20
Drawing Number	Revision			
5149899-ATK-ETE-DRG-EN-00004	P09			

GENERAL NOTES:

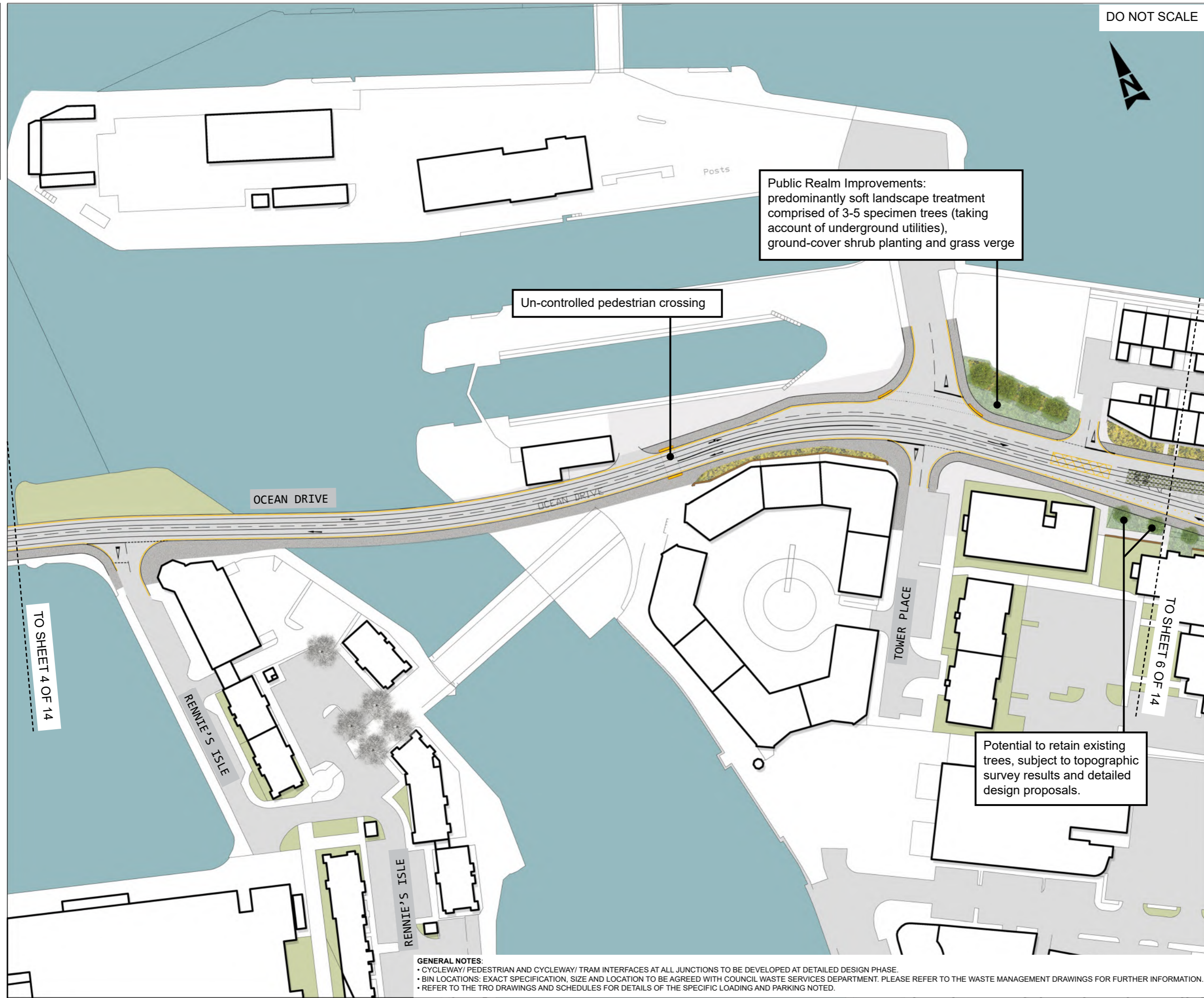
- CYCLEWAY/ PEDESTRIAN AND CYCLEWAY/ TRAM INTERFACES AT ALL JUNCTIONS TO BE DEVELOPED AT DETAILED DESIGN PHASE.
- BIN LOCATIONS: EXACT SPECIFICATION, SIZE AND LOCATION TO BE AGREED WITH COUNCIL WASTE SERVICES DEPARTMENT. PLEASE REFER TO THE WASTE MANAGEMENT DRAWINGS FOR FURTHER INFORMATION.
- REFER TO THE TRO DRAWINGS AND SCHEDULES FOR DETAILS OF THE SPECIFIC LOADING AND PARKING NOTED.

0 10 100
Millimetres

DO NOT SCALE



- KEY**
- Pre-cast concrete paving
 - Natural stone paving
 - Asphalt footpath
 - Raised Setts
 - Cycle route
 - Shared surface (Cycle route)
 - Shared surface (pre-cast concrete paving)
 - Shared surface (natural stone paving)
 - Shared surface (asphalt footpath)
 - Grasscrete or similar approved
 - Proposed trees
 - Existing trees
 - Proposed grass
 - Proposed ground-cover shrub planting
 - Proposed raised planter
 - Proposed/ retained cycle racks (8no provided; indicative location)
 - Tram/ Cycle interface road markings (indicative)
 - Tactile paving (Indicative)
 - Existing/ proposed walls
 - Parking bays
 - Loading bays
 - Bin locations



Public Realm Improvements:
predominantly soft landscape treatment
comprised of 3-5 specimen trees (taking
account of underground utilities),
ground-cover shrub planting and grass verge

Un-controlled pedestrian crossing

Potential to retain existing
trees, subject to topographic
survey results and detailed
design proposals.

GENERAL NOTES:

- CYCLEWAY/ PEDESTRIAN AND CYCLEWAY/ TRAM INTERFACES AT ALL JUNCTIONS TO BE DEVELOPED AT DETAILED DESIGN PHASE.
- BIN LOCATIONS: EXACT SPECIFICATION, SIZE AND LOCATION TO BE AGREED WITH COUNCIL WASTE SERVICES DEPARTMENT. PLEASE REFER TO THE WASTE MANAGEMENT DRAWINGS FOR FURTHER INFORMATION.
- REFER TO THE TRO DRAWINGS AND SCHEDULES FOR DETAILS OF THE SPECIFIC LOADING AND PARKING NOTED.

P09	12/01/21	NINTH ISSUE	LL	SS	SB	SM
P08	18/09/20	EIGHTH ISSUE	LL	SS	SB	SM
P07	31/07/20	SEVENTH ISSUE	LL	SS	SB	SM
P06	16/06/20	SIXTH ISSUE	LL	SS	SB	SM
P05	29/01/19	FIFTH ISSUE	RP	SB	SB	SM
P04	05/10/18	FOURTH ISSUE	RP	SB	SB	SM
P03	29/09/18	THIRD ISSUE	RP	SB	SB	SM
P02	14/03/18	SECOND ISSUE	SW	SB	SB	SM
P01	06/03/18	FIRST ISSUE	SW	SB	SB	SM
Rev.	Date	Description	Org	Chk'd	App'd	Aur'd

FOR INFORMATION S2

ATKINS

6th Floor
200 Broomielaw
Glasgow
Scotland
G1 4RU

Tel: +44 (0)141 220 2000
Fax: +44 (0)141 220 2001
www.atkinsglobal.com

Copyright © Atkins Limited (2013)

EDINBURGH
THE CITY OF EDINBURGH COUNCIL

Project Title
**EDINBURGH TRAM
YORK PLACE TO NEWHAVEN**

Drawing Title
**LANDSCAPE PROPOSALS
SHEET 5 OF 14**

Scale	Original	Checked	Approved	Authorised
1:500	LL	SS	SB	SM
Original Size	Date	Date	Date	Date
A1	12/01/21	12/01/21	12/01/21	12/01/21
Drawing Number	Revision			
5149899-ATK-ETE-DRG-EN-00005	P09			

TO SHEET 4 OF 14

RENNIE'S ISLE

RENNIE'S ISLE

TOWER PLACE

TO SHEET 6 OF 14

0 10 100
Millimetres

DO NOT SCALE



KEY

- Pre-cast concrete paving
- Natural stone paving
- Asphalt footpath
- Raised Setts
- Cycle route
- Shared surface (Cycle route)
- Shared surface (pre-cast concrete paving)
- Shared surface (natural stone paving)
- Shared surface (asphalt footpath)
- Grasscrete or similar approved
- Proposed trees
- Existing trees
- Proposed grass
- Proposed ground-cover shrub planting
- Proposed raised planter
- Proposed/ retained cycle racks (8no provided; indicative location)
- Tram/ Cycle interface road markings (indicative)
- Tactile paving (Indicative)
- Existing/ proposed walls
- Parking bays
- Loading bays
- Bin locations

Rev.	Date	Description	Org	Chk'd	App'd	Aur'd
P12	19/05/21	TWELFTH ISSUE	LL	SS	SB	SM
P11	01/02/21	ELEVENTH ISSUE	LL	SS	SB	SM
P10	12/01/21	TENTH ISSUE	LL	SS	SB	SM
P09	11/11/20	NINTH ISSUE	LL	SS	SB	SM
P08	18/09/20	EIGHTH ISSUE	LL	SS	SB	SM
P07	31/07/20	SEVENTH ISSUE	LL	SS	SB	SM
P06	16/06/20	SIXTH ISSUE	LL	SS	SB	SM
P05	29/01/19	FIFTH ISSUE	RP	SB	SB	SM
P04	05/10/18	FOURTH ISSUE	RP	SB	SB	SM
P03	29/09/18	THIRD ISSUE	RP	SB	SB	SM
P02	14/03/18	SECOND ISSUE	SW	SB	SB	SM
P01	06/03/18	FIRST ISSUE	SW	SB	SB	SM

FOR INFORMATION S2

ATKINS 6th Floor
200 Broomielaw
Glasgow
Scotland
G1 4RU
Tel: +44 (0)141 220 2000
Fax: +44 (0)141 220 2001
www.atkinsglobal.com

Copyright © Atkins Limited (2013)

EDINBURGH
THE CITY OF EDINBURGH COUNCIL

Project Title
**EDINBURGH TRAM
YORK PLACE TO NEWHAVEN**

Drawing Title
**LANDSCAPE PROPOSALS
SHEET 6 OF 14**

Scale	Originator	Checked	Approved	Authorised
1:500	LL	SS	SB	SM
Original Size	Date	Date	Date	Date
A1	19/05/21	19/05/21	19/05/21	19/05/21
Drawing Number	Revision			
5149899-ATK-ETE-DRG-EN-00006	P12			

PROPOSED FUTURE FORTH PORTS WORKS

Ground-cover shrub planting between car park and re-aligned footpath, including 9 specimen trees.

New line of bollards. Quantity and spacing sufficient to prevent vehicular access.

Ground-cover planting beneath Specimen trees. Subject to agreement with landowner.

Ground-cover shrubs between footpath and property boundary. Access maintained to gardens by provision of connecting footpaths through ground-cover planting.

Tram/ cycle interface road markings shown indicatively, and shall be further developed during the design phase in accordance with the City of Edinburgh Council requirements.

Limited waiting

Limited waiting

Setts to be used for this access

The final location/specification of street trees shall be confirmed by the Contractor taking account of ground conditions, services/utilities and further detailed consultation with adjacent residents/stakeholders.

Existing boundary wall and railings retained and re-aligned where required to suit scheme proposals.

Setts to be used for this access

GENERAL NOTES:
 • CYCLEWAY/ PEDESTRIAN AND CYCLEWAY/ TRAM INTERFACES AT ALL JUNCTIONS TO BE DEVELOPED AT DETAILED DESIGN PHASE.
 • BIN LOCATIONS: EXACT SPECIFICATION, SIZE AND LOCATION TO BE AGREED WITH COUNCIL WASTE SERVICES DEPARTMENT. PLEASE REFER TO THE WASTE MANAGEMENT DRAWINGS FOR FURTHER INFORMATION.
 • REFER TO THE TRO DRAWINGS AND SCHEDULES FOR DETAILS OF THE SPECIFIC LOADING AND PARKING NOTED.

TO SHEET 5 OF 14

TO SHEET 7 OF 14

STEVEDORE PLACE

CONSTITUTION PLACE

TOWER STREET

TOWER STREET

0 10 100
Millimetres

DO NOT SCALE

- KEY**
-  Pre-cast concrete paving
 -  Natural stone paving
 -  Asphalt footpath
 -  Raised Setts
 -  Cycle route
 -  Shared surface (Cycle route)
 -  Shared surface (pre-cast concrete paving)
 -  Shared surface (natural stone paving)
 -  Shared surface (asphalt footpath)
 -  Grasscrete or similar approved
 -  Proposed trees
 -  Existing trees
 -  Proposed grass
 -  Proposed ground-cover shrub planting
 -  Proposed raised planter
 -  Proposed/ retained cycle racks (8no provided; indicative location)
 -  Tram/ Cycle interface road markings (indicative)
 -  Tactile paving (Indicative)
 -  Existing/ proposed walls
 -  Parking bays
 -  Loading bays
 -  Bin locations

Tram/ cycle interface road markings shown indicatively, and shall be further developed during the design phase in accordance with the City of Edinburgh Council requirements.

Except cyclists

Setts to be used for this access

Police only

Disabled parking

Setts to be used for this access

Ancient monument to be retained

Limited waiting

Public Realm Improvements: predominantly hard landscape treatment comprising of natural stone paving, 5-7no. specimen trees, litter bins and cycle stands. Layout shown is indicative. The Contractor shall develop detailed proposals for acceptance by the client.

- GENERAL NOTES:**
- CYCLEWAY/ PEDESTRIAN AND CYCLEWAY/ TRAM INTERFACES AT ALL JUNCTIONS TO BE DEVELOPED AT DETAILED DESIGN PHASE.
 - BIN LOCATIONS: EXACT SPECIFICATION, SIZE AND LOCATION TO BE AGREED WITH COUNCIL WASTE SERVICES DEPARTMENT. PLEASE REFER TO THE WASTE MANAGEMENT DRAWINGS FOR FURTHER INFORMATION.
 - REFER TO THE TRO DRAWINGS AND SCHEDULES FOR DETAILS OF THE SPECIFIC LOADING AND PARKING NOTED.

P10	19/05/21	TENTH ISSUE	LL	SS	SB	SM
P09	11/11/20	NINTH ISSUE	LL	SS	SB	SM
P08	18/09/20	EIGHTH ISSUE	LL	SS	SB	SM
P07	16/06/20	SEVENTH ISSUE	LL	SS	SB	SM
P06	29/01/19	SIXTH ISSUE	RP	SB	SB	SM
P05	17/12/18	FIFTH ISSUE	RP	SB	SB	SM
P04	05/10/18	FOURTH ISSUE	RP	SB	SB	SM
P03	29/09/18	THIRD ISSUE	RP	SB	SB	SM
P02	14/03/18	SECOND ISSUE	SW	SB	SB	SM
P01	06/03/18	FIRST ISSUE	SW	SB	SB	SM
Rev.	Date	Description	Org	Chk'd	App'd	Aur'd

FOR INFORMATION S2

ATKINS
 6th Floor
 200 Broomielaw
 Glasgow
 Scotland
 G1 4RU
 Tel: +44 (0)141 220 2000
 Fax: +44 (0)141 220 2001
 www.atkinsglobal.com

Copyright © Atkins Limited (2013)
 Client
• EDINBURGH •
 THE CITY OF EDINBURGH COUNCIL

Project Title
**EDINBURGH TRAM
 YORK PLACE TO NEWHAVEN**

Drawing Title
**LANDSCAPE PROPOSALS
 SHEET 7 OF 14**

Scale	Originalator	Checked	Approved	Authorised
1:500	LL	SS	SB	SM
Original Size	Date	Date	Date	Date
A1	19/05/21	19/05/21	19/05/21	19/05/21
Drawing Number	Revision			
5149899-ATK-ETE-DRG-EN-00007	P10			

0 10 100
Millimetres

DO NOT SCALE

- KEY**
-  Pre-cast concrete paving
 -  Natural stone paving
 -  Asphalt footpath
 -  Raised Setts
 -  Cycle route
 -  Shared surface (Cycle route)
 -  Shared surface (pre-cast concrete paving)
 -  Shared surface (natural stone paving)
 -  Shared surface (asphalt footpath)
 -  Grasscrete or similar approved
 -  Proposed trees
 -  Existing trees
 -  Proposed grass
 -  Proposed ground-cover shrub planting
 -  Proposed raised planter
 -  Proposed/ retained cycle racks (8no provided; indicative location)
 -  Tram/ Cycle interface road markings (indicative)
 -  Tactile paving (Indicative)
 -  Existing/ proposed walls
 -  Parking bays
 -  Loading bays
 -  Bin locations



TO SHEET 7 OF 14

TO SHEET 9 OF 14

Rev.	Date	Description	Org	Chk'd	App'd	Aur'd
P10	19/05/21	TENTH ISSUE	LL	SS	SB	SM
P09	18/09/20	NINTH ISSUE	LL	SS	SB	SM
P08	16/06/20	EIGHTH ISSUE	LL	SS	SB	SM
P07	26/04/19	SEVENTH ISSUE	LL	SB	SB	SM
P06	29/01/19	SIXTH ISSUE	RP	SB	SB	SM
P05	17/12/18	FIFTH ISSUE	RP	SB	SB	SM
P04	05/10/18	FOURTH ISSUE	RP	SB	SB	SM
P03	29/09/18	THIRD ISSUE	RP	SB	SB	SM
P02	14/03/18	SECOND ISSUE	SW	SB	SB	SM
P01	06/03/18	FIRST ISSUE	SW	SB	SB	SM

Drawing Status: **FOR INFORMATION** Suitability: **S2**

ATKINS
 6th Floor
 200 Broomielaw
 Glasgow
 Scotland
 G1 4RU
 Tel: +44 (0)141 220 2000
 Fax: +44 (0)141 220 2001
 www.atkinsglobal.com

Copyright © Atkins Limited (2013)
 Client:
EDINBURGH
 THE CITY OF EDINBURGH COUNCIL

Project Title:
**EDINBURGH TRAM
 YORK PLACE TO NEWHAVEN**

Drawing Title:
**LANDSCAPE PROPOSALS
 SHEET 8 OF 14**

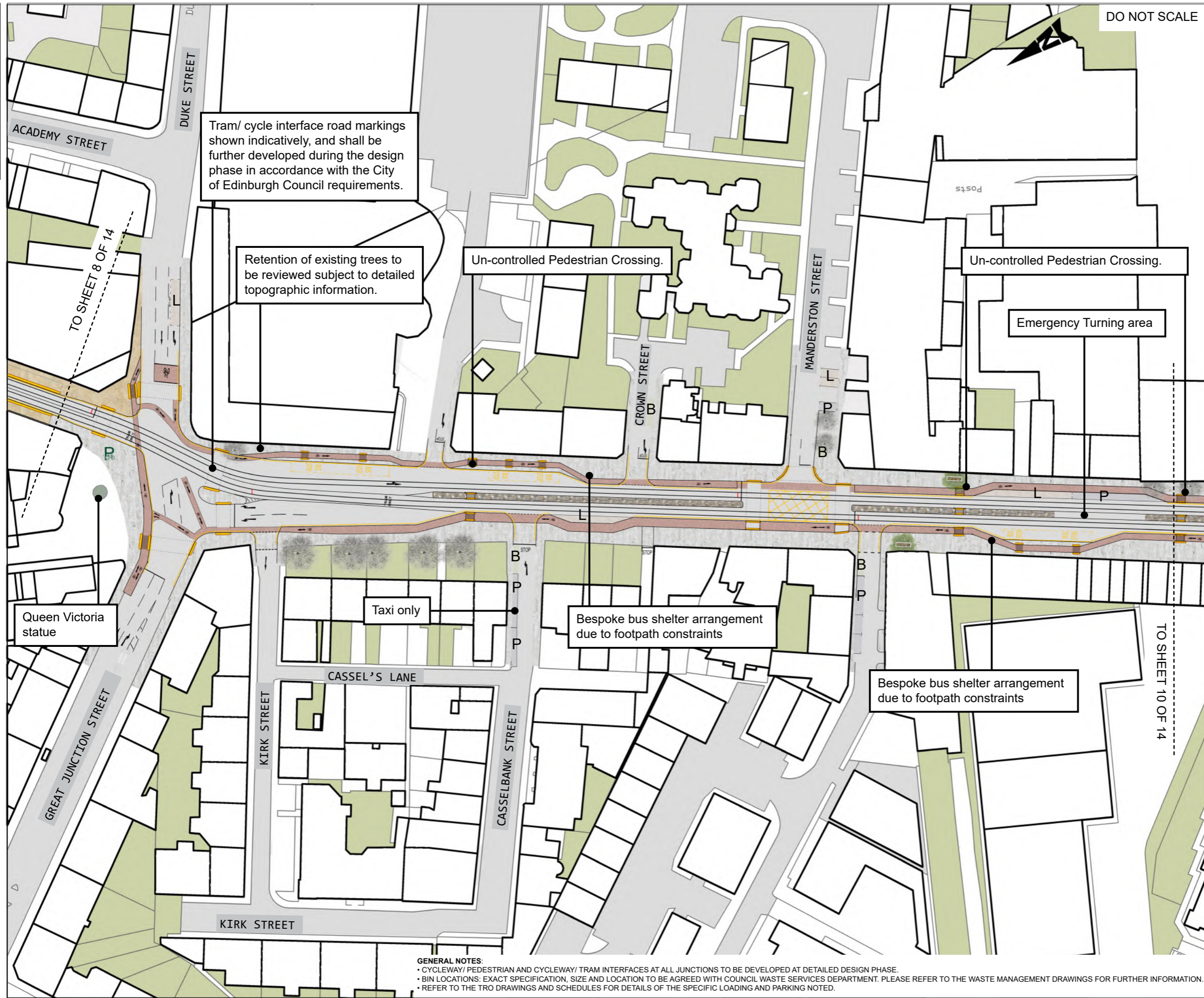
Scale	Originator	Checked	Approved	Authorised
Original Size	Date	Date	Date	Date
1:500	LL	SS	SB	SM
A1	19/05/21	19/05/21	19/05/21	19/05/21

Drawing Number: **5149899-ATK-ETE-DRG-EN-00008** Revision: **P10**

GENERAL NOTES:

- CYCLEWAY/ PEDESTRIAN AND CYCLEWAY/ TRAM INTERFACES AT ALL JUNCTIONS TO BE DEVELOPED AT DETAILED DESIGN PHASE.
- BIN LOCATIONS: EXACT SPECIFICATION, SIZE AND LOCATION TO BE AGREED WITH COUNCIL WASTE SERVICES DEPARTMENT. PLEASE REFER TO THE WASTE MANAGEMENT DRAWINGS FOR FURTHER INFORMATION.
- REFER TO THE TRO DRAWINGS AND SCHEDULES FOR DETAILS OF THE SPECIFIC LOADING AND PARKING NOTED.

Millimetres
0 10 100



DO NOT SCALE

KEY

- Pre-cast concrete paving
- Natural stone paving
- Asphalt footpath
- Raised Setts
- Cycle route
- Shared surface (Cycle route)
- Shared surface (pre-cast concrete paving)
- Shared surface (natural stone paving)
- Shared surface (asphalt footpath)
- Grasscrete or similar approved
- Proposed trees
- Existing trees
- Proposed grass
- Proposed ground-cover shrub planting
- Proposed raised planter
- Proposed/ retained cycle racks (8no provided; indicative location)
- Tram/ Cycle interface road markings (indicative)
- Tactile paving (Indicative)
- Existing/ proposed walls
- Parking bays
- Loading bays
- Bin locations

Rev.	Date	Description	Org	Chk'd	App'd	Aur'd
P11	19/05/21	ELEVENTH ISSUE	LL	SS	SB	SM
P10	18/09/20	TENTH ISSUE	LL	SS	SB	SM
P09	16/06/20	NINTH ISSUE	LL	SS	SB	SM
P08	30/08/19	EIGHTH ISSUE	LL	SS	SB	SM
P07	26/04/19	SEVENTH ISSUE	LL	SB	SB	SM
P06	29/01/19	SIXTH ISSUE	RP	SB	SB	SM
P05	17/12/18	FIFTH ISSUE	RP	SB	SB	SM
P04	05/10/18	FOURTH ISSUE	RP	SB	SB	SM
P03	29/09/18	THIRD ISSUE	RP	SB	SB	SM
P02	14/03/18	SECOND ISSUE	SW	SB	SB	SM
P01	06/03/18	FIRST ISSUE	SW	SB	SB	SM

Drawing Status: **FOR INFORMATION** Suitability: **S2**

ATKINS
 6th Floor
 200 Broomielaw
 Glasgow
 Scotland
 G1 4RU
 Tel: +44 (0)141 220 2000
 Fax: +44 (0)141 220 2001
 www.atkinsglobal.com

Copyright © Atkins Limited (2013)
 Client:
• EDINBURGH •
 THE CITY OF EDINBURGH COUNCIL

Project Title:
**EDINBURGH TRAM
 YORK PLACE TO NEWHAVEN**

Drawing Title:
**LANDSCAPE PROPOSALS
 SHEET 9 OF 14**

Scale	Originator	Checked	Approved	Authorised
1:500	LL	SS	SB	SM
Original Size	Date	Date	Date	Date
A1	19/05/21	19/05/21	19/05/21	19/05/21
Drawing Number	Revision			
5149899-ATK-ETE-DRG-EN-00009	P11			

GENERAL NOTES:
 • CYCLEWAY/ PEDESTRIAN AND CYCLEWAY/ TRAM INTERFACES AT ALL JUNCTIONS TO BE DEVELOPED AT DETAILED DESIGN PHASE.
 • BIN LOCATIONS: EXACT SPECIFICATION, SIZE AND LOCATION TO BE AGREED WITH COUNCIL WASTE SERVICES DEPARTMENT. PLEASE REFER TO THE WASTE MANAGEMENT DRAWINGS FOR FURTHER INFORMATION.
 • REFER TO THE TRO DRAWINGS AND SCHEDULES FOR DETAILS OF THE SPECIFIC LOADING AND PARKING NOTED.

0 10 100
Millimetres

DO NOT SCALE

- KEY**
-  Pre-cast concrete paving
 -  Natural stone paving
 -  Asphalt footpath
 -  Raised Setts
 -  Cycle route
 -  Shared surface (Cycle route)
 -  Shared surface (pre-cast concrete paving)
 -  Shared surface (natural stone paving)
 -  Shared surface (asphalt footpath)
 -  Grasscrete or similar approved
 -  Proposed trees
 -  Existing trees
 -  Proposed grass
 -  Proposed ground-cover shrub planting
 -  Proposed raised planter
 -  Proposed/ retained cycle racks (8no provided; indicative location)
 -  Tram/ Cycle interface road markings (indicative)
 -  Tactile paving (Indicative)
 -  Existing/ proposed walls
 -  P Parking bays
 -  L Loading bays
 -  B Bin locations

Retention of existing trees to be reviewed subject to detailed topographic information.

Un-controlled Pedestrian Crossing.

Emergency Turning area

Emergency Turning area

Emergency Turning area

Public Realm Improvements: predominantly hard landscape treatment comprised of natural stone paving, 3-5 specimen trees, associated seating, litter bins and cycle stands. Layout shown is indicative. The Contractor shall develop detailed proposals for acceptance by the Client.

- GENERAL NOTES:**
- CYCLEWAY/ PEDESTRIAN AND CYCLEWAY/ TRAM INTERFACES AT ALL JUNCTIONS TO BE DEVELOPED AT DETAILED DESIGN PHASE.
 - BIN LOCATIONS: EXACT SPECIFICATION, SIZE AND LOCATION TO BE AGREED WITH COUNCIL WASTE SERVICES DEPARTMENT. PLEASE REFER TO THE WASTE MANAGEMENT DRAWINGS FOR FURTHER INFORMATION.
 - REFER TO THE TRO DRAWINGS AND SCHEDULES FOR DETAILS OF THE SPECIFIC LOADING AND PARKING NOTED.

P09	19/05/21	NINTH ISSUE	LL	SS	SB	SM
P08	18/09/20	EIGHTH ISSUE	LL	SS	SB	SM
P07	16/06/20	SEVENTH ISSUE	LL	SS	SB	SM
P06	26/04/19	SIXTH ISSUE	LL	SB	SB	SM
P05	29/01/19	FIFTH ISSUE	RP	SB	SB	SM
P04	05/10/18	FOURTH ISSUE	RP	SB	SB	SM
P03	29/09/18	THIRD ISSUE	RP	SB	SB	SM
P02	14/03/18	SECOND ISSUE	SW	SB	SB	SM
P01	06/03/18	FIRST ISSUE	SW	SB	SB	SM
Rev.	Date	Description	Org	Chk'd	App'd	Aur'd

FOR INFORMATION S2

ATKINS
 6th Floor
 200 Broomielaw
 Glasgow
 Scotland
 G1 4RU
 Tel: +44 (0)141 220 2000
 Fax: +44 (0)141 220 2001
 www.atkinsglobal.com

EDINBURGH
 THE CITY OF EDINBURGH COUNCIL

Project Title
**EDINBURGH TRAM
 YORK PLACE TO NEWHAVEN**

Drawing Title
**LANDSCAPE PROPOSALS
 SHEET 10 OF 14**

Scale	Originalator	Checked	Approved	Authorised
1:500	LL	SS	SB	SM
Original Size	Date	Date	Date	Date
A1	19/05/21	19/05/21	19/05/21	19/05/21
Drawing Number	Revision			
5149899-ATK-ETE-DRG-EN-00010	P09			

0 10 100
Millimetres

DO NOT SCALE

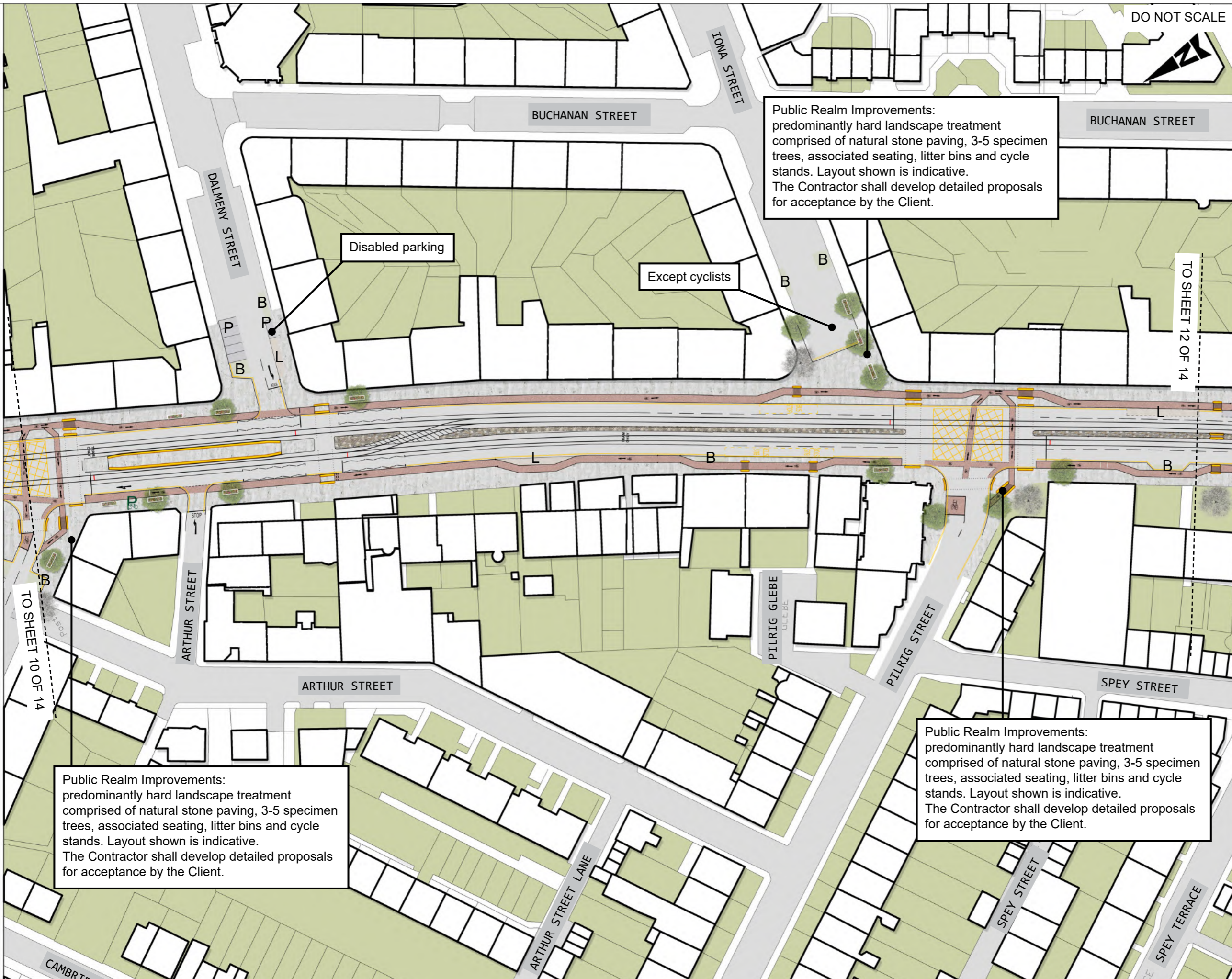


- KEY**
- Pre-cast concrete paving
 - Natural stone paving
 - Asphalt footpath
 - Raised Setts
 - Cycle route
 - Shared surface (Cycle route)
 - Shared surface (pre-cast concrete paving)
 - Shared surface (natural stone paving)
 - Shared surface (asphalt footpath)
 - Grasscrete or similar approved
 - Proposed trees
 - Existing trees
 - Proposed grass
 - Proposed ground-cover shrub planting
 - Proposed raised planter
 - Proposed/ retained cycle racks (8no provided; indicative location)
 - Tram/ Cycle interface road markings (indicative)
 - Tactile paving (Indicative)
 - Existing/ proposed walls
 - Parking bays
 - Loading bays
 - Bin locations

Public Realm Improvements:
predominantly hard landscape treatment
comprised of natural stone paving, 3-5 specimen
trees, associated seating, litter bins and cycle
stands. Layout shown is indicative.
The Contractor shall develop detailed proposals
for acceptance by the Client.

Public Realm Improvements:
predominantly hard landscape treatment
comprised of natural stone paving, 3-5 specimen
trees, associated seating, litter bins and cycle
stands. Layout shown is indicative.
The Contractor shall develop detailed proposals
for acceptance by the Client.

Public Realm Improvements:
predominantly hard landscape treatment
comprised of natural stone paving, 3-5 specimen
trees, associated seating, litter bins and cycle
stands. Layout shown is indicative.
The Contractor shall develop detailed proposals
for acceptance by the Client.



Rev.	Date	Description	Org	Chk'd	App'd	Aur'd
P08	19/05/21	EIGHTH ISSUE	LL	SS	SB	SM
P07	18/09/20	SEVENTH ISSUE	LL	SS	SB	SM
P06	16/06/20	SIXTH ISSUE	LL	SS	SB	SM
P05	29/01/19	FIFTH ISSUE	RP	SB	SB	SM
P04	05/10/18	FOURTH ISSUE	RP	SB	SB	SM
P03	29/09/18	THIRD ISSUE	RP	SB	SB	SM
P02	14/03/18	SECOND ISSUE	SW	SB	SB	SM
P01	06/03/18	FIRST ISSUE	SW	SB	SB	SM

FOR INFORMATION S2

ATKINS
6th Floor
200 Broomielaw
Glasgow
Scotland
G1 4RU
Tel: +44 (0)141 220 2000
Fax: +44 (0)141 220 2001
www.atkinsglobal.com

Copyright © Atkins Limited (2013)

EDINBURGH
THE CITY OF EDINBURGH COUNCIL

Project Title
**EDINBURGH TRAM
YORK PLACE TO NEWHAVEN**

Drawing Title
**LANDSCAPE PROPOSALS
SHEET 11 OF 14**

Scale	Originator	Checked	Approved	Authorised
Original Size	Date	Date	Date	Date
1:500	LL	SS	SB	SM
A1	19/05/21	19/05/21	19/05/21	19/05/21

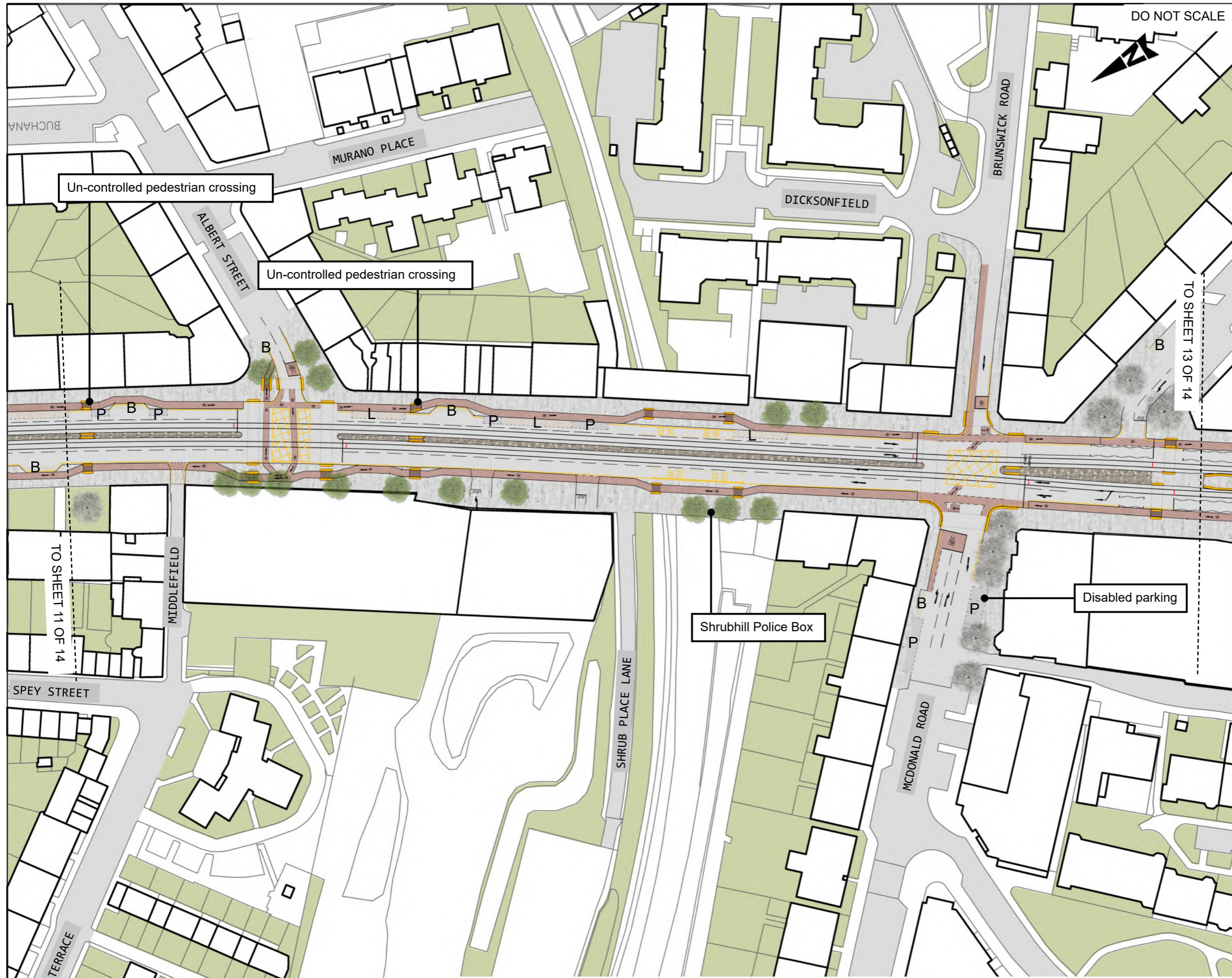
Drawing Number
5149899-ATK-ETE-DRG-EN-00011

Revision
P08

GENERAL NOTES:

- CYCLEWAY/ PEDESTRIAN AND CYCLEWAY/ TRAM INTERFACES AT ALL JUNCTIONS TO BE DEVELOPED AT DETAILED DESIGN PHASE.
- BIN LOCATIONS: EXACT SPECIFICATION, SIZE AND LOCATION TO BE AGREED WITH COUNCIL WASTE SERVICES DEPARTMENT. PLEASE REFER TO THE WASTE MANAGEMENT DRAWINGS FOR FURTHER INFORMATION.
- REFER TO THE TRO DRAWINGS AND SCHEDULES FOR DETAILS OF THE SPECIFIC LOADING AND PARKING NOTED.

0 10 100
Millimetres



DO NOT SCALE



- KEY**
- Pre-cast concrete paving
 - Natural stone paving
 - Asphalt footpath
 - Raised Setts
 - Cycle route
 - Shared surface (Cycle route)
 - Shared surface (pre-cast concrete paving)
 - Shared surface (natural stone paving)
 - Shared surface (asphalt footpath)
 - Grasscrete or similar approved
 - Proposed trees
 - Existing trees
 - Proposed grass
 - Proposed ground-cover shrub planting
 - Proposed raised planter
 - Proposed/ retained cycle racks (8no provided; indicative location)
 - Tram/ Cycle interface road markings (indicative)
 - Tactile paving (Indicative)
 - Existing/ proposed walls
 - Parking bays
 - Loading bays
 - Bin locations

Rev.	Date	Description	Org	Chk'd	App'd	Aur'd
P10	19/05/21	TENTH ISSUE	LL	SS	SB	SM
P09	18/09/20	NINTH ISSUE	LL	SS	SB	SM
P08	16/06/20	EIGHTH ISSUE	LL	SS	SB	SM
P07	26/04/19	SEVENTH ISSUE	LL	SB	SB	SM
P06	29/01/19	SIXTH ISSUE	RP	SB	SB	SM
P05	17/12/18	FIFTH ISSUE	RP	SB	SB	SM
P04	05/10/18	FOURTH ISSUE	RP	SB	SB	SM
P03	29/09/18	THIRD ISSUE	RP	SB	SB	SM
P02	14/03/18	SECOND ISSUE	SW	SB	SB	SM
P01	06/03/18	FIRST ISSUE	SW	SB	SB	SM

FOR INFORMATION S2

ATKINS
 6th Floor
 200 Broomielaw
 Glasgow
 Scotland
 G1 4RU
 Tel: +44 (0)141 220 2000
 Fax: +44 (0)141 220 2001
 www.atkinsglobal.com

EDINBURGH
 THE CITY OF EDINBURGH COUNCIL

Project Title
**EDINBURGH TRAM
 YORK PLACE TO NEWHAVEN**

Drawing Title
**LANDSCAPE PROPOSALS
 SHEET 12 OF 14**

Scale	Original	Checked	Approved	Authorised
1:500	LL	SS	SB	SM
Original Size	Date	Date	Date	Date
A1	19/05/21	19/05/21	19/05/21	19/05/21

Drawing Number
5149899-ATK-ETE-DRG-EN-00012

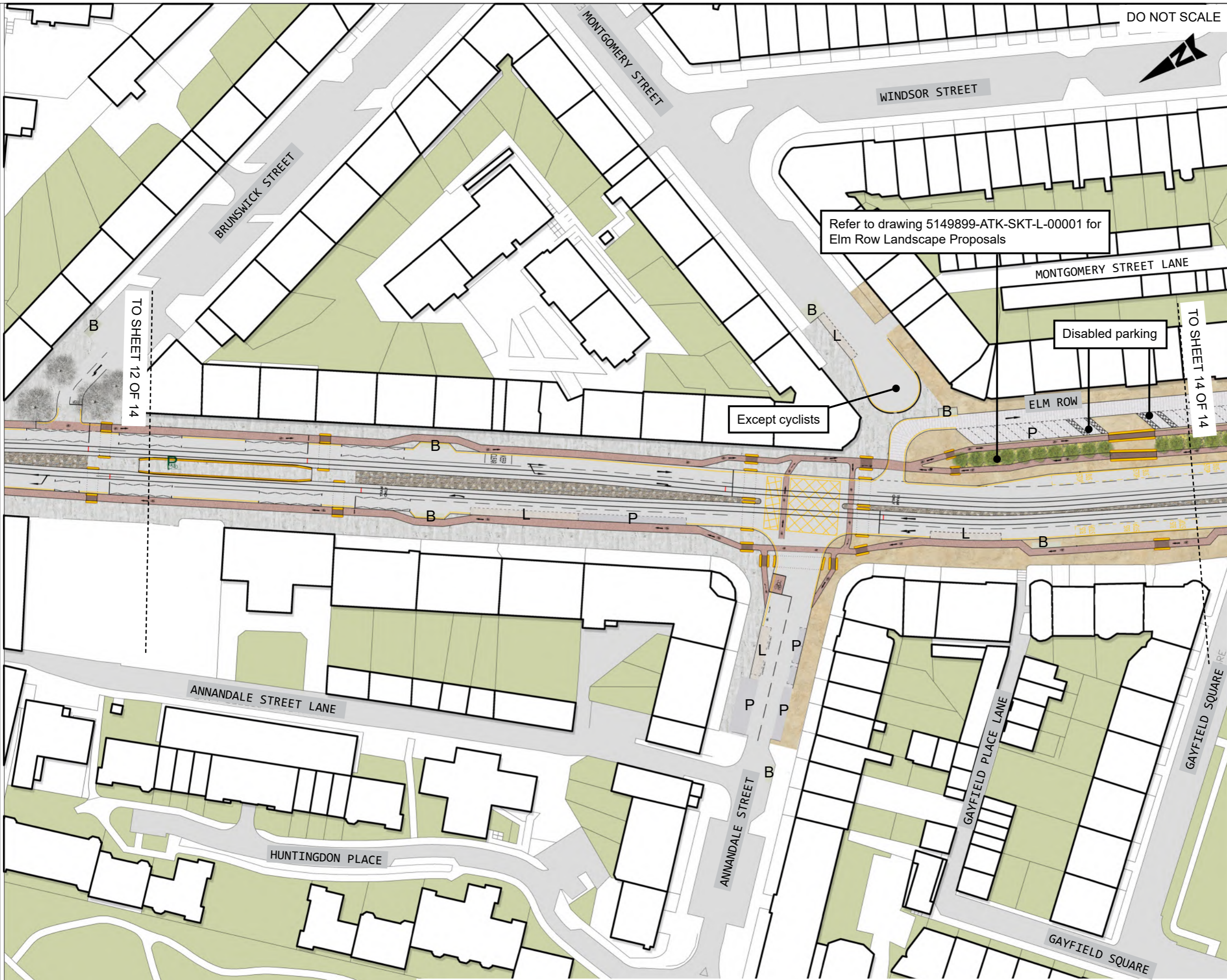
Revision
P10

GENERAL NOTES:

- CYCLEWAY/ PEDESTRIAN AND CYCLEWAY/ TRAM INTERFACES AT ALL JUNCTIONS TO BE DEVELOPED AT DETAILED DESIGN PHASE.
- BIN LOCATIONS: EXACT SPECIFICATION, SIZE AND LOCATION TO BE AGREED WITH COUNCIL WASTE SERVICES DEPARTMENT. PLEASE REFER TO THE WASTE MANAGEMENT DRAWINGS FOR FURTHER INFORMATION.
- REFER TO THE TRO DRAWINGS AND SCHEDULES FOR DETAILS OF THE SPECIFIC LOADING AND PARKING NOTED.

0 10 100
Millimetres

DO NOT SCALE



- KEY**
- Pre-cast concrete paving
 - Natural stone paving
 - Asphalt footpath
 - Raised Setts
 - Cycle route
 - Shared surface (Cycle route)
 - Shared surface (pre-cast concrete paving)
 - Shared surface (natural stone paving)
 - Shared surface (asphalt footpath)
 - Grasscrete or similar approved
 - Proposed trees
 - Existing trees
 - Proposed grass
 - Proposed ground-cover shrub planting
 - Proposed raised planter
 - Proposed/ retained cycle racks (8no provided; indicative location)
 - Tram/ Cycle interface road markings (indicative)
 - Tactile paving (Indicative)
 - Existing/ proposed walls
 - Parking bays
 - Loading bays
 - Bin locations

Rev.	Date	Description	Org	Chk'd	App'd	Aur'd
P10	19/05/21	TENTH ISSUE	LL	SS	SB	SM
P09	18/09/20	NINTH ISSUE	LL	SS	SB	SM
P08	16/06/20	EIGHTH ISSUE	LL	SS	SB	SM
P07	26/04/19	SEVENTH ISSUE	LL	SB	SB	SM
P06	29/01/19	SIXTH ISSUE	RP	SB	SB	SM
P05	17/12/18	FIFTH ISSUE	RP	SB	SB	SM
P04	05/10/18	FOURTH ISSUE	RP	SB	SB	SM
P03	29/09/18	THIRD ISSUE	RP	SB	SB	SM
P02	14/03/18	SECOND ISSUE	SW	SB	SB	SM
P01	06/03/18	FIRST ISSUE	SW	SB	SB	SM

FOR INFORMATION S2

ATKINS 6th Floor
200 Broomielaw
Glasgow
Scotland
G1 4RU
Tel: +44 (0)141 220 2000
Fax: +44 (0)141 220 2001
www.atkinsglobal.com

Copyright © Atkins Limited (2013)

EDINBURGH
THE CITY OF EDINBURGH COUNCIL

Project Title
**EDINBURGH TRAM
YORK PLACE TO NEWHAVEN**

Drawing Title
**LANDSCAPE PROPOSALS
SHEET 13 OF 14**

Scale	Originator	Checked	Approved	Authorised
Original Size	Date	Date	Date	Date
1:500	LL	SS	SB	SM
A1	19/05/21	19/05/21	19/05/21	19/05/21

Drawing Number
5149899-ATK-ETE-DRG-EN-00013

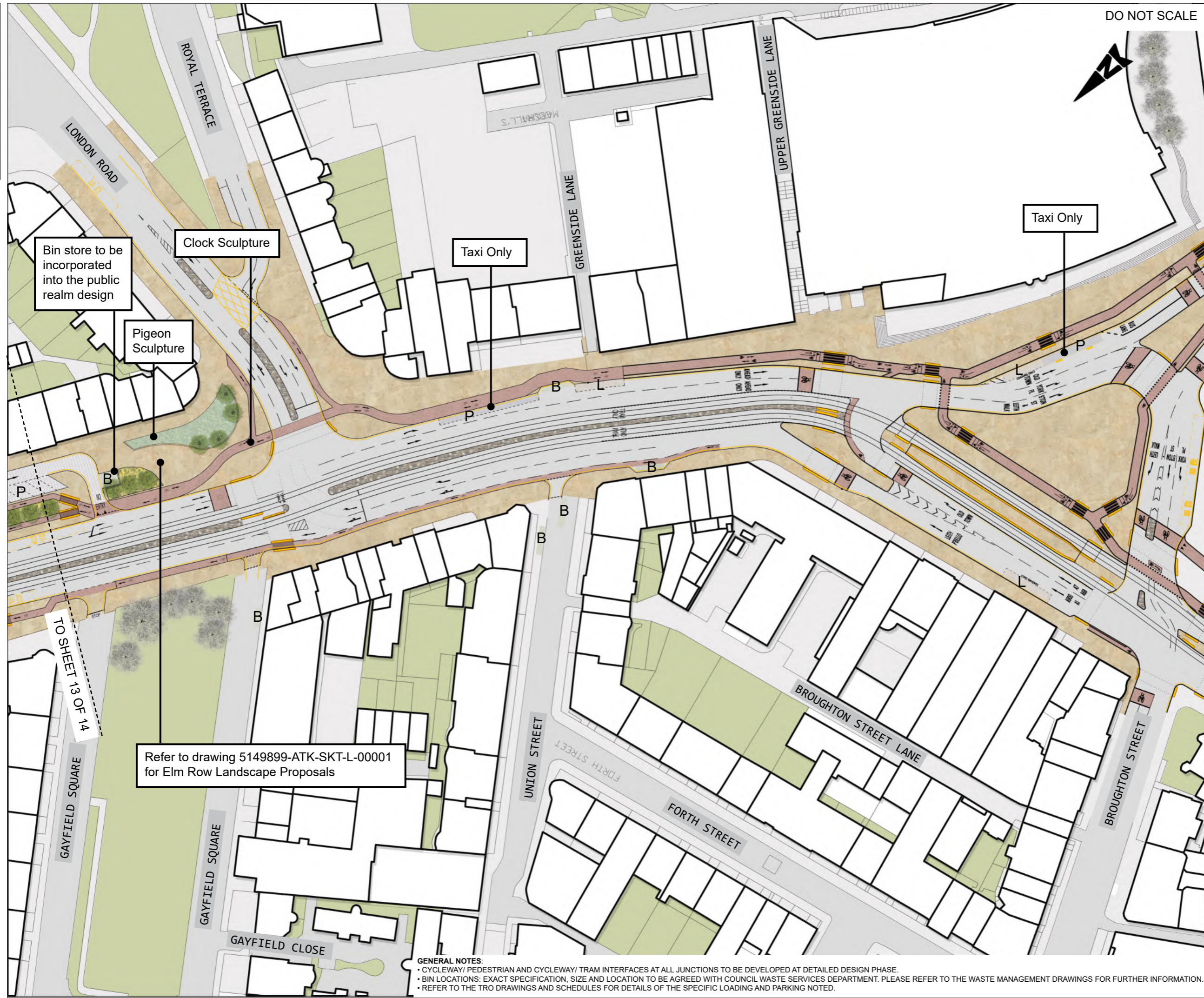
Revision
P10

GENERAL NOTES:

- CYCLEWAY/ PEDESTRIAN AND CYCLEWAY/ TRAM INTERFACES AT ALL JUNCTIONS TO BE DEVELOPED AT DETAILED DESIGN PHASE.
- BIN LOCATIONS: EXACT SPECIFICATION, SIZE AND LOCATION TO BE AGREED WITH COUNCIL WASTE SERVICES DEPARTMENT. PLEASE REFER TO THE WASTE MANAGEMENT DRAWINGS FOR FURTHER INFORMATION.
- REFER TO THE TRO DRAWINGS AND SCHEDULES FOR DETAILS OF THE SPECIFIC LOADING AND PARKING NOTED.

0 10 100
Millimetres

DO NOT SCALE



Bin store to be incorporated into the public realm design

Clock Sculpture

Pigeon Sculpture

Taxi Only

Taxi Only

Refer to drawing 5149899-ATK-SKT-L-00001 for Elm Row Landscape Proposals

TO SHEET 13 OF 14

KEY

- Pre-cast concrete paving
- Natural stone paving
- Asphalt footpath
- Raised Setts
- Cycle route
- Shared surface (Cycle route)
- Shared surface (pre-cast concrete paving)
- Shared surface (natural stone paving)
- Shared surface (asphalt footpath)
- Grasscrete or similar approved
- Proposed trees
- Existing trees
- Proposed grass
- Proposed ground-cover shrub planting
- Proposed raised planter
- Proposed/ retained cycle racks (8no provided; indicative location)
- Tram/ Cycle interface road markings (indicative)
- Tactile paving (Indicative)
- Existing/ proposed walls
- Parking bays
- Loading bays
- Bin locations

Rev.	Date	Description	Org	Chk'd	App'd	Aur'd
P09	19/05/21	NINTH ISSUE	LL	SS	SB	SM
P08	18/09/20	EIGHTH ISSUE	LL	SS	SB	SM
P07	16/06/20	SEVENTH ISSUE	LL	SS	SB	SM
P06	26/04/19	SIXTH ISSUE	LL	SB	SB	SM
P05	29/01/19	FIFTH ISSUE	RP	SB	SB	SM
P04	05/10/18	FOURTH ISSUE	RP	SB	SB	SM
P03	29/09/18	THIRD ISSUE	RP	SB	SB	SM
P02	14/03/18	SECOND ISSUE	SW	SB	SB	SM
P01	06/03/18	FIRST ISSUE	SW	SB	SB	SM

FOR INFORMATION S2

ATKINS
 6th Floor
 200 Broomielaw
 Glasgow
 Scotland
 G1 4RU
 Tel: +44 (0)141 220 2000
 Fax: +44 (0)141 220 2001
 www.atkinsglobal.com

Copyright © Atkins Limited (2013)
EDINBURGH
 THE CITY OF EDINBURGH COUNCIL

Project Title
**EDINBURGH TRAM
 YORK PLACE TO NEWHAVEN**

Drawing Title
**LANDSCAPE PROPOSALS
 SHEET 14 OF 14**

Scale	Original	Checked	Approved	Authorised
Original Size	Date	Date	Date	Date
1:500	LL	SS	SB	SM
A1	19/05/21	19/05/21	19/05/21	19/05/21

Drawing Number
5149899-ATK-ETE-DRG-EN-00014 Revision
P09

GENERAL NOTES:
 • CYCLEWAY/ PEDESTRIAN AND CYCLEWAY/ TRAM INTERFACES AT ALL JUNCTIONS TO BE DEVELOPED AT DETAILED DESIGN PHASE.
 • BIN LOCATIONS: EXACT SPECIFICATION, SIZE AND LOCATION TO BE AGREED WITH COUNCIL WASTE SERVICES DEPARTMENT. PLEASE REFER TO THE WASTE MANAGEMENT DRAWINGS FOR FURTHER INFORMATION.
 • REFER TO THE TRO DRAWINGS AND SCHEDULES FOR DETAILS OF THE SPECIFIC LOADING AND PARKING NOTED.